

122°41'30"W 122°41'0"W 122°40'30"W 122°40'0"W 122°39'30"W 122°39'0"W 122°38'30"W 122°38'0"W

41°53'0"N

41°53'0"N

41°52'30"N

41°52'30"N

41°52'0"N

41°52'0"N






41°51'30"N


41°51'30"N

41°51'0"N

41°51'0"N

122°41'30"W 122°41'0"W 122°40'30"W 122°40'0"W 122°39'30"W 122°39'0"W 122°38'30"W 122°38'0"W

-  Heat Perimeter
-  Intense Heat
-  Scattered Heat
-  Isolated Heat
-  Cloud Blocking Heat



Lime - Infrared Map
 CA-KNF-007074
 Imagery Date: 20190909 0033 PDT
 Interpreted Acres: 908



Infrared Interpreter: Lauren Miller
 GCS_WGS_1984