

122°41'0"W

122°40'30"W

122°40'0"W

122°39'30"W

122°39'0"W

122°38'30"W

41°54'0"N

41°53'30"N

41°53'0"N

41°52'30"N

41°52'0"N

41°51'30"N

41°51'0"N

41°50'30"N

41°50'0"N

41°54'0"N

41°53'30"N

41°53'0"N

41°52'30"N

41°52'0"N

41°51'30"N

41°51'0"N

41°50'30"N

41°50'0"N

122°41'0"W





122°40'30"W

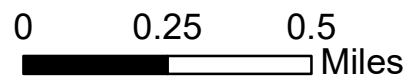
122°40'0"W

122°39'30"W

122°39'0"W

122°38'30"W

-  Heat Perimeter
-  Scattered Heat
-  Isolated Heat
-  Cloud Blocking Heat Detection



Lime - Infrared Map
 CA-KNF-007074
 Imagery Date: 20190909 2108 PDT
 Interpreted Acres: 2,260



Infrared Interpreter: Lauren Miller
 GCS_WGS_1984