




121°17'0"W

121°16'0"W

121°15'0"W

40°30'0"N

40°30'0"N

- Isolated Heat Sources
-  Intense Heat
-  Scattered Heat
-  Heat Perimeter



40°29'0"N

40°29'0"N




Infrared Map for 9/15/2019  
 Imagery Date: 9/14/2019 @2227 PDT

**Red 2 Fire**  
**CA-LNP-4540**  
 Interpreted Acres: 29

IRIN: Jen Frazer  
 Created: 9/15/2019 0:29  
 WGS84 UTM Zone 10

1:10k

0 0.125 0.25 Miles



121°17'0"W

121°16'0"W

121°15'0"W