




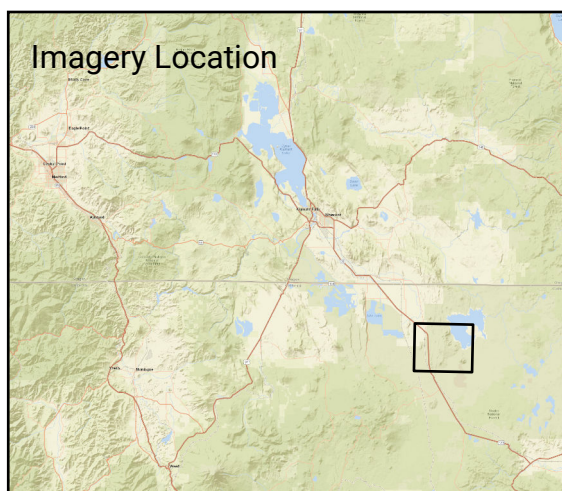


OVERWATCH
IMAGING

TENAX
AEROSPACE

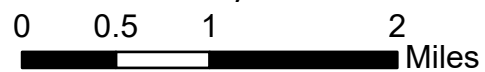
Fire: Tucker
Briefing Date: 2019 0803
Imagery Date: 2019 0802
Imagery Time: 2330 PDT
IR Analyst: Niko Peha
Interpreted Acreage: 14,150

-  Heat Perimeter
-  ScatteredHeat
-  Isolated Heat Sources



WGS 1984 UTM ZONE 10N

SCALE: 1:64,846



Source: Esri, DigitalGlobe, GeoEye, Earthstar Geographics, CNES/Airbus DS, USDA, USGS, AeroGRID, IGN, and the GIS User Community

