

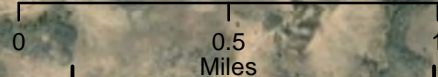

121°6'W 121°5'W 121°4'W 121°3'W 121°2'W 121°1'W 121°W 120°59'W 120°58'W

Infrared Map
9/10/2019
Lone Fire
CA-MDF-000836



Imagery Date:
9/9/2019 2046hrs PDT
Interpreted Acres: 5,589

41°47'N
41°46'N
41°45'N

41°47'N
41°46'N
41°45'N
41°44'N



WGS84 UTM Zone 10 IRIN: Mark_Grupe@nps.gov 9/9/2019 9:26:56 PM Lone_IR_Map.MXD

-  20190909_2046_Lone_HeatPerimeter
-  20190909_2046_Lone_IsolatedHeat

121°6'W 121°5'W 121°4'W 121°3'W 121°2'W 121°1'W 121°W 120°59'W 120°58'W