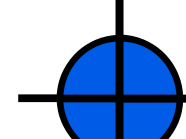









**Briefing Map**  
 Henthorne  
 CA MNF 000485  
 09/12/2019  
 Appx 244 ac at  
 09-09-2019

-  Dip Site
-  Helispot
-  Division Break
-  Uncontrolled Fire Edge
-  Completed Line
-  Roads
- Landowner**
-  BLM
-  FS

