

IAP Tile Index

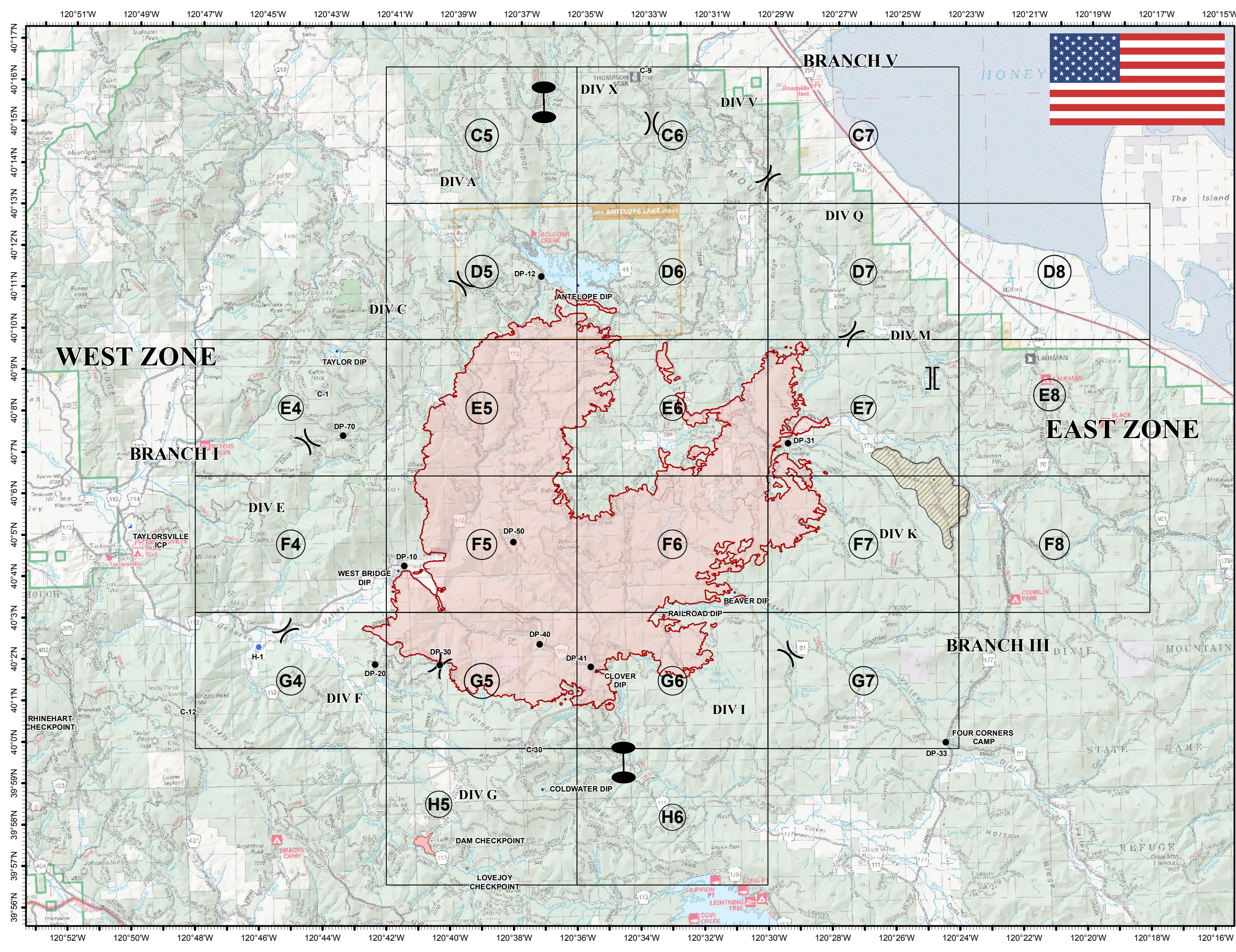
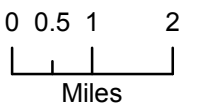
Walker Fire
CA-PNF-001324
September 11 2019
Day Shift



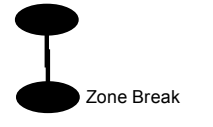
- Camp
- Dip Site
- Drop Point
- Hazard
- Helispot
- Incident Command Post
- Repeater
- Water Source
- Other
- Zone Break
- Division Break
- Branch Break
- Wildfire Daily Fire Perimeter
- Exclusion Zone



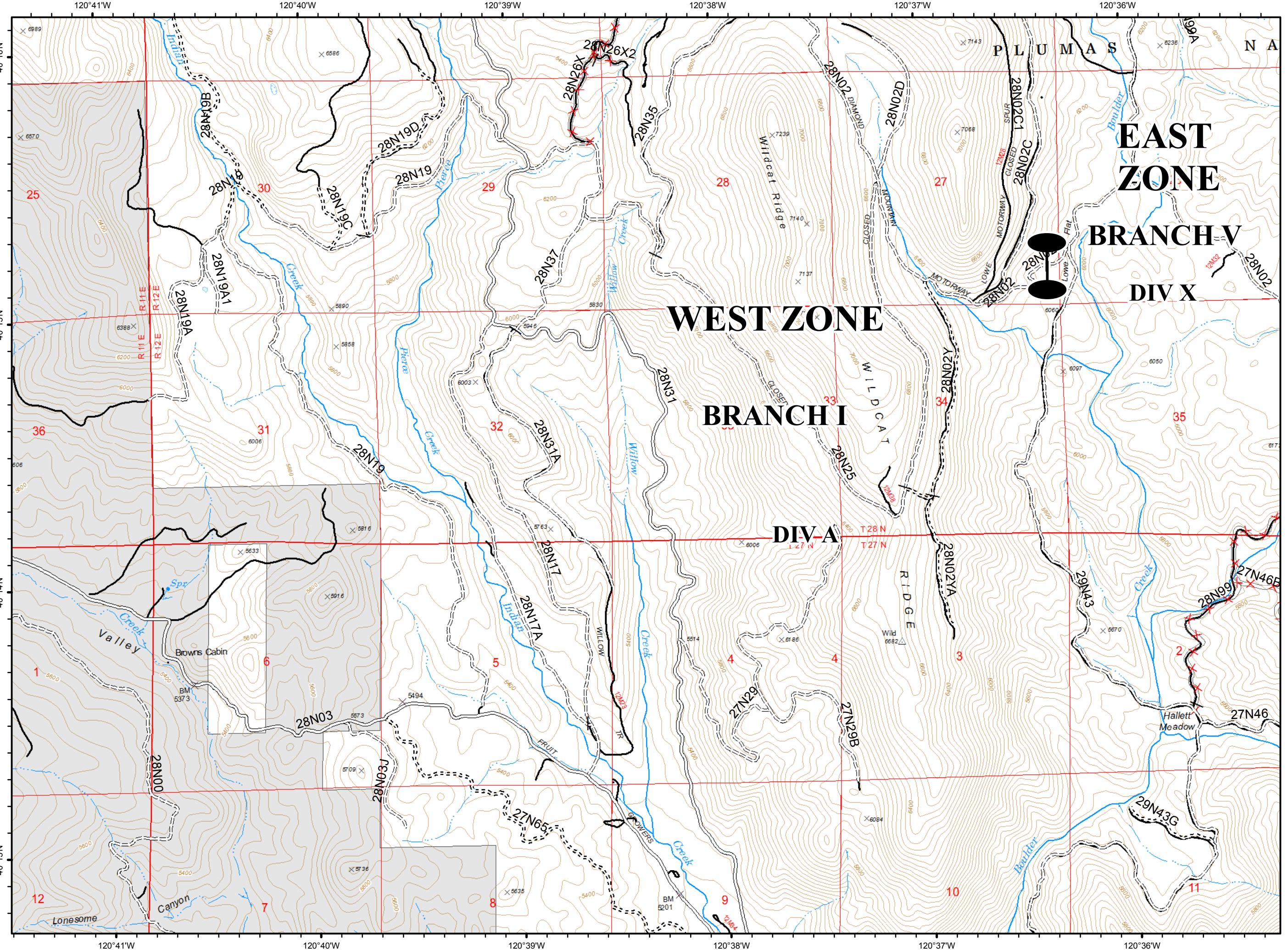
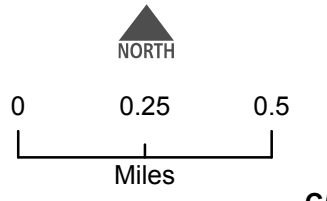
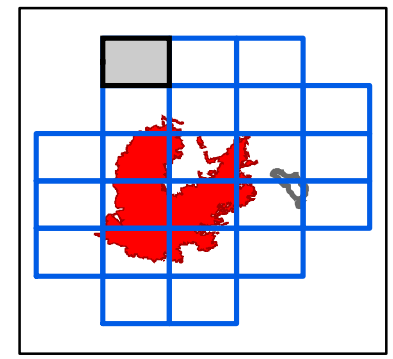
Mobile Maps



C5



- NOT - NOT NEEDED
- Basic Custodial Care (Closed)
- High Clearance Roads
- Suitable for Passenger Cars
- NFSR Decommissioned
- travelRoute
- National Forest
- Non-FS



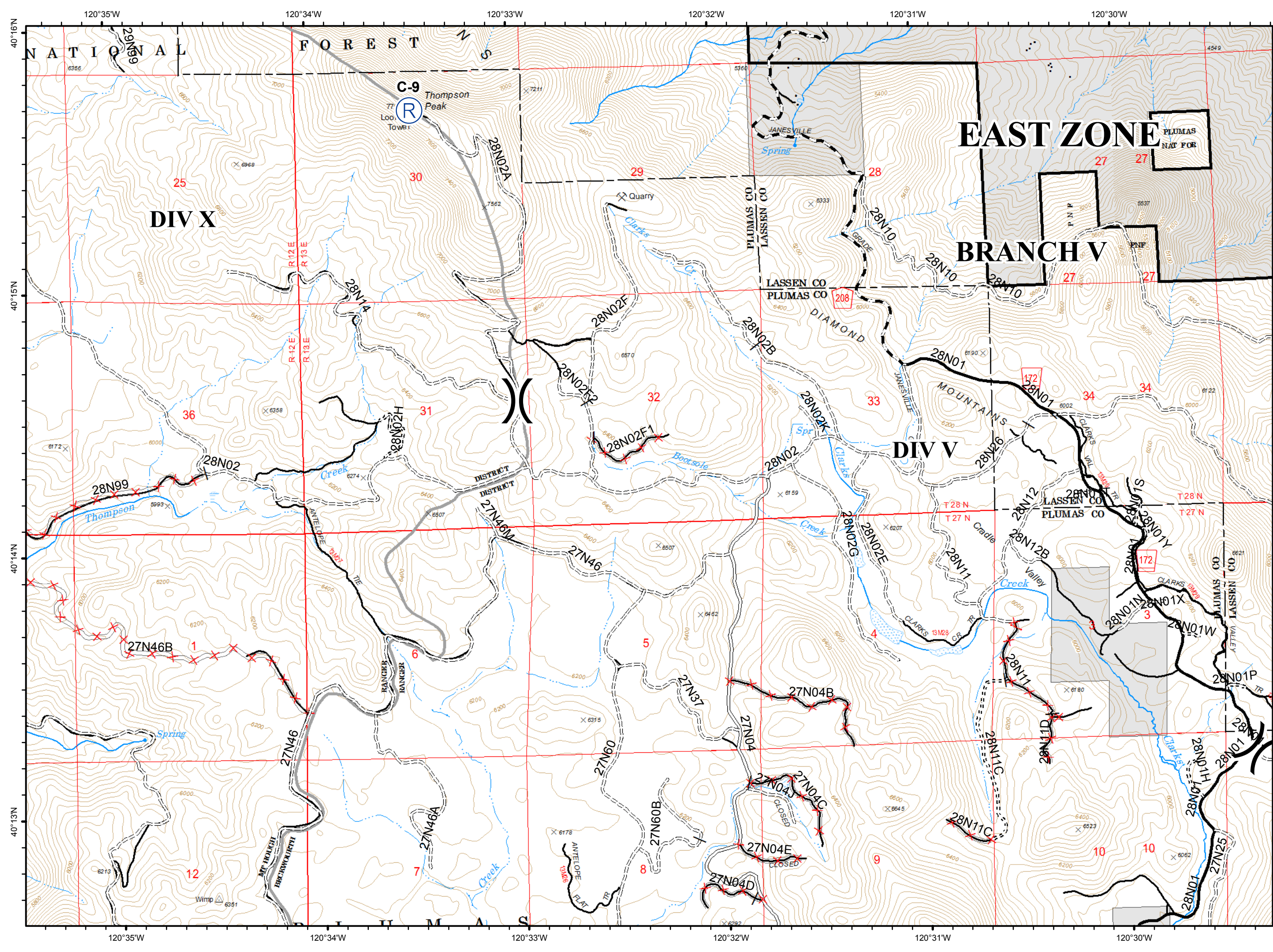
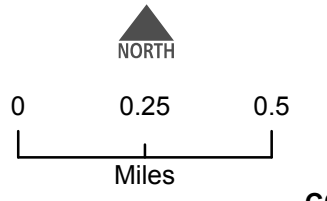
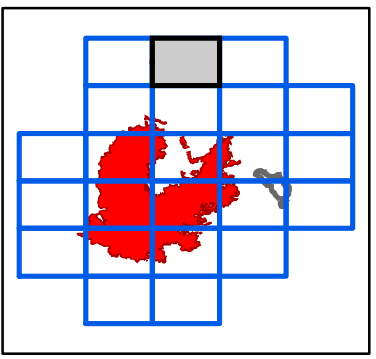
C6

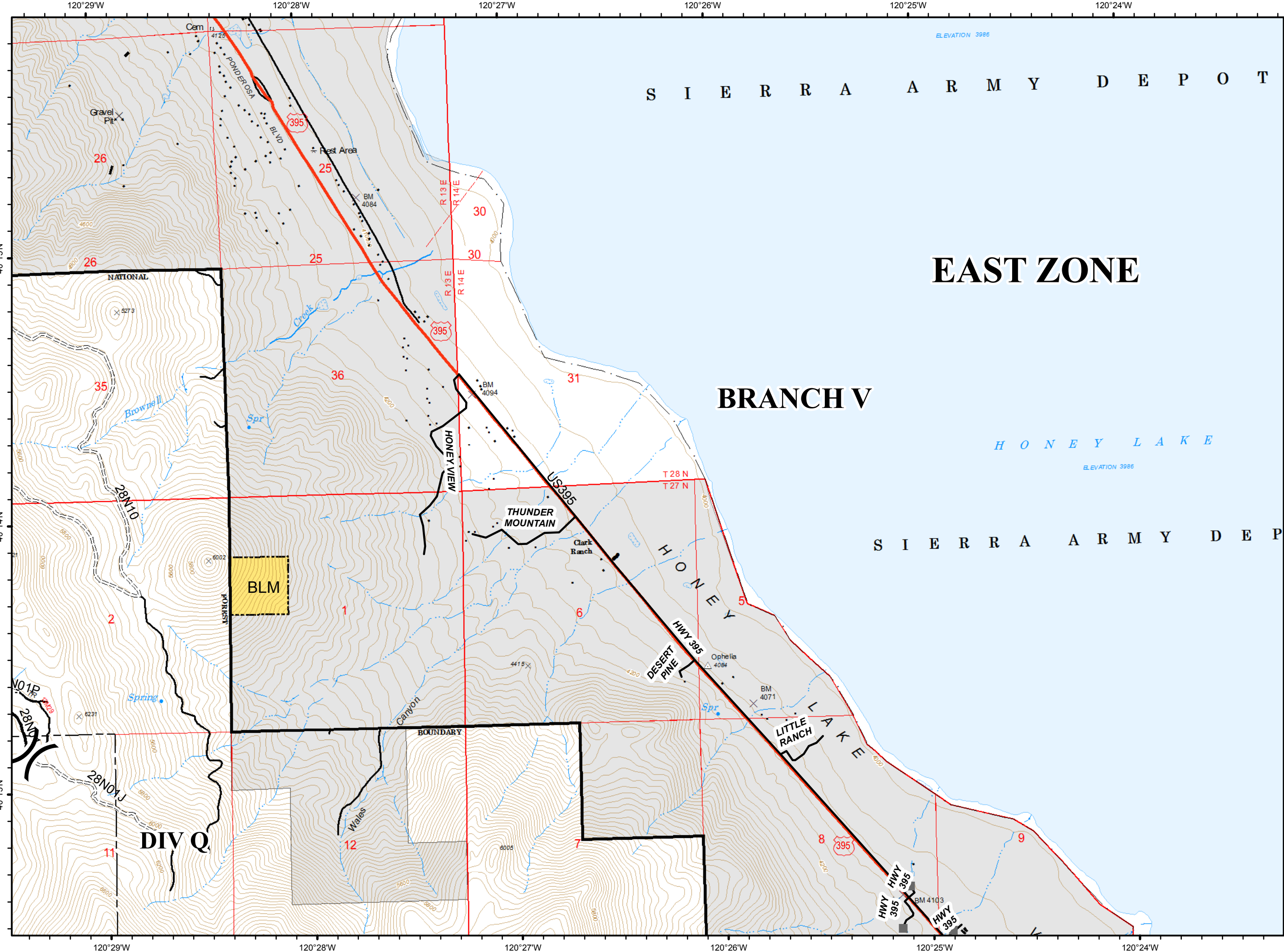


(R) Repeater

() Division Break

- C - COUNTY, PARISH, BOROUGH
- Basic Custodial Care (Closed)
- ==== High Clearance Roads
- Suitable for Passenger Cars
- High Degree of Comfort
- XX NFSR Decommissioned
- travelRoute
- UND, UND
- National Forest
- Non-FS





C7

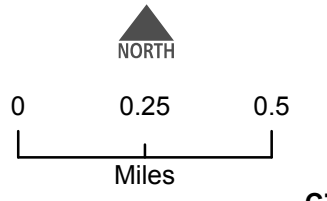
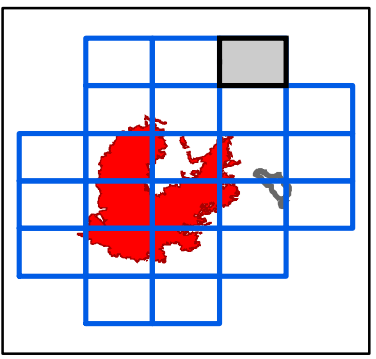


() Division Break

- US - US HIGHWAY OR ROUTE
- Basic Custodial Care (Closed)
- ==== High Clearance Roads
- High Degree of Comfort
- travelRoute
- BLM
- UND, UND
- National Forest
- Non-FS
- Milford Habitable Structures
- Milford Roads

EAST ZONE

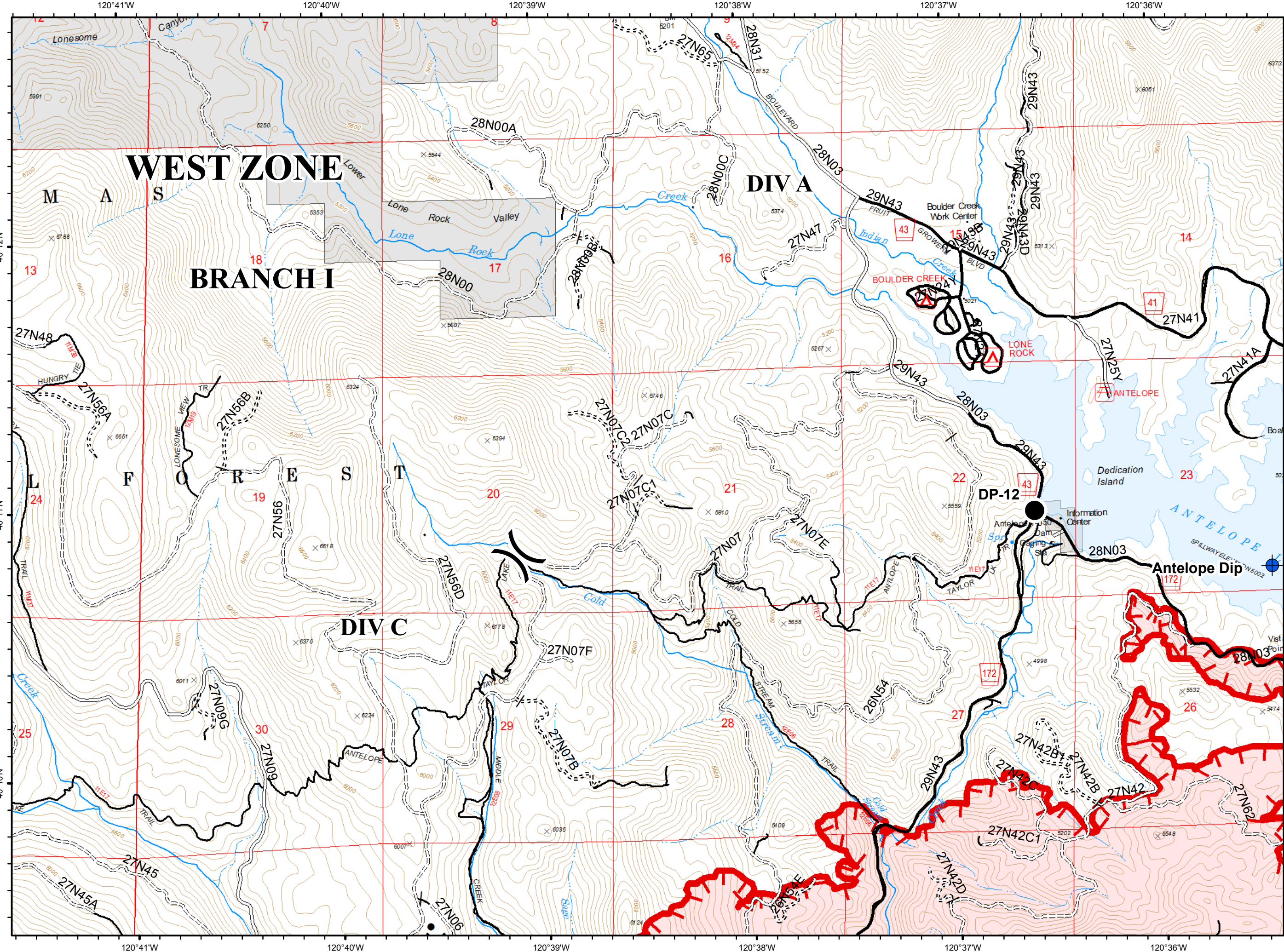
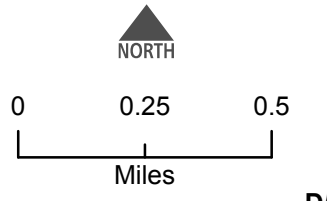
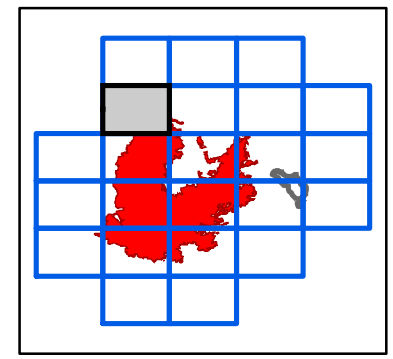
BRANCH V



D5



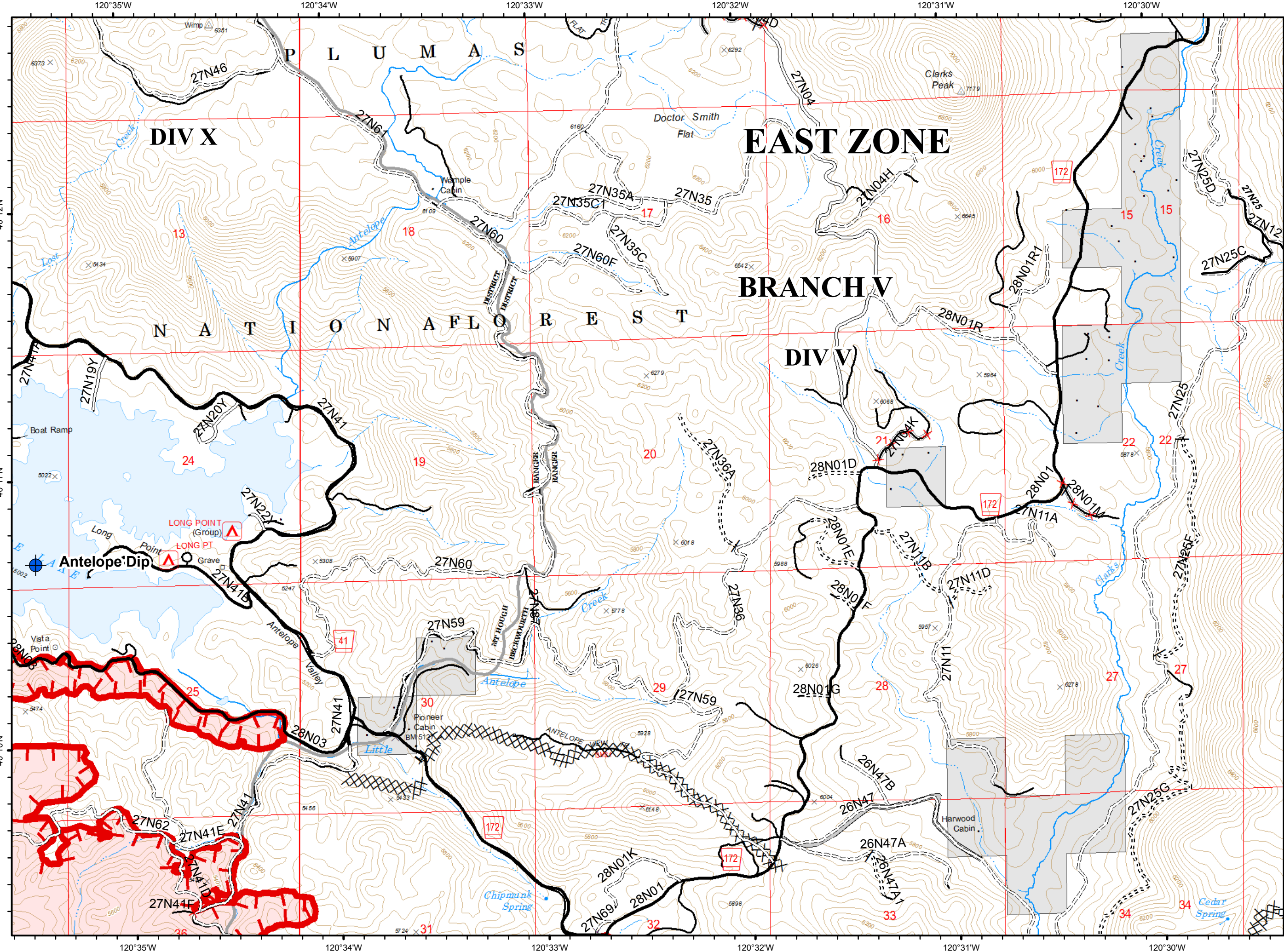
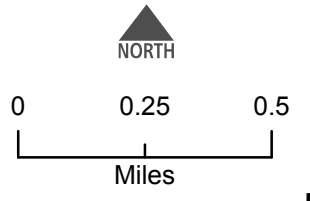
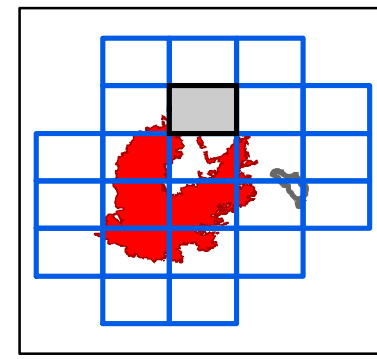
- Dip Site
- Drop Point
- Division Break
- Uncontrolled Fire Edge
- Proposed Dozer Line
- Basic Custodial Care (Closed)
- High Clearance Roads
- Suitable for Passenger Cars
- High Degree of Comfort
- travelRoute
- National Forest
- Non-FS
- Wildfire Daily Fire Perimeter



D6



- Dip Site
- Uncontrolled Fire Edge
- Completed Dozer Line
- Completed Hand Line
- Access or Improved Road
- Basic Custodial Care (Closed)
- High Clearance Roads
- Suitable for Passenger Cars
- High Degree of Comfort
- NFSR Decommissioned
- Undetermined Decommissioned
- travelRoute
- National Forest
- Non-FS
- Milford Roads
- Wildfire Daily Fire Perimeter

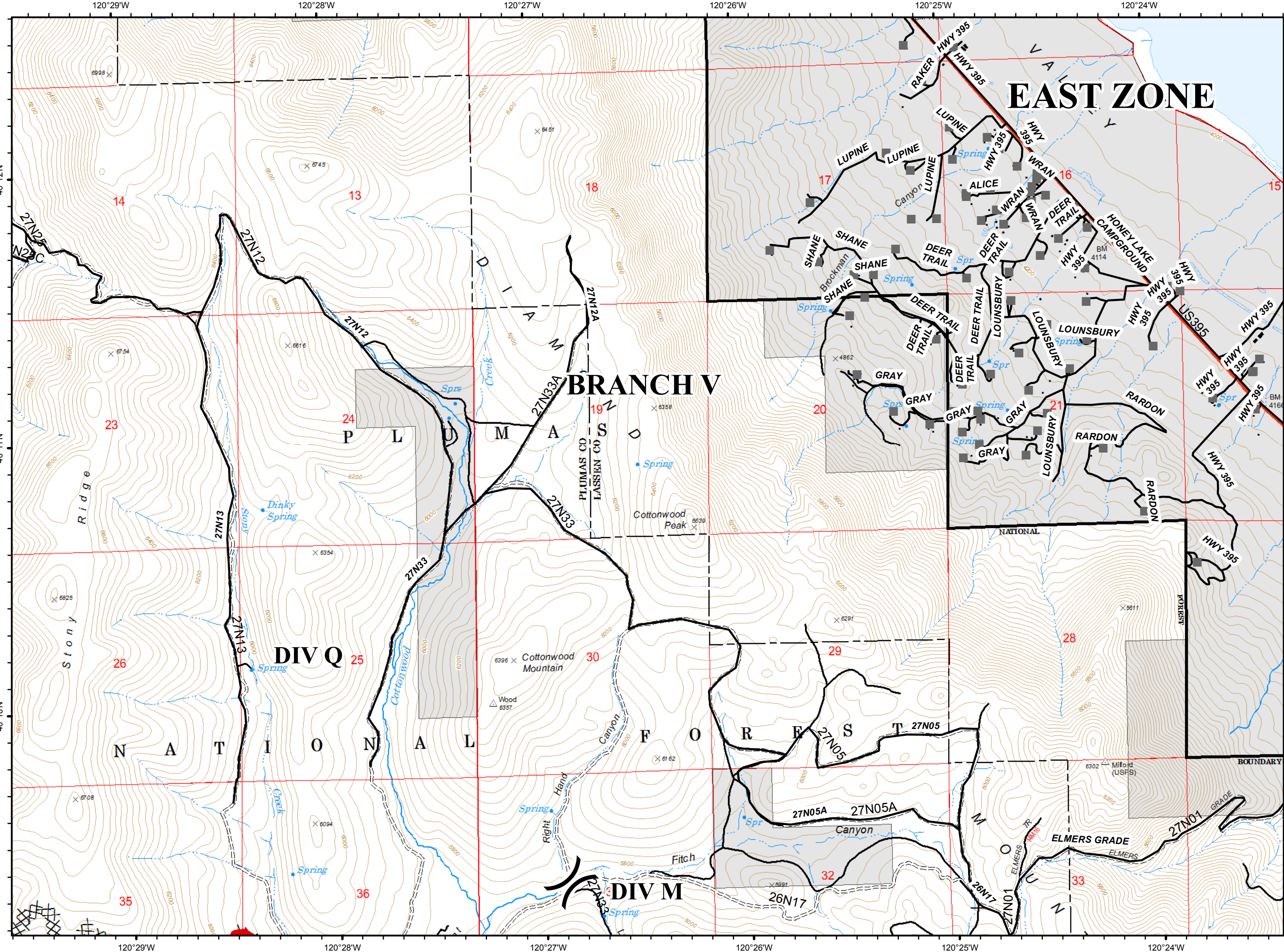
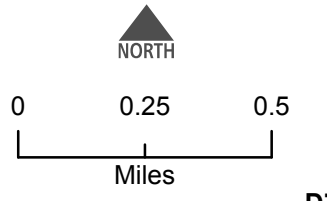
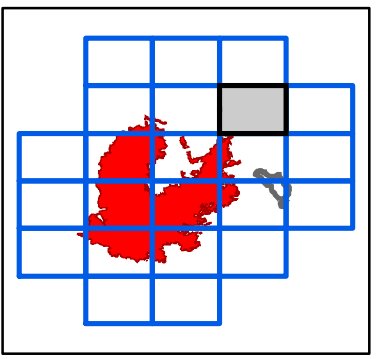


D7



() Division Break

- Uncontrolled Fire Edge
- Completed Dozer Line
- NOT - NOT NEEDED
- US - US HIGHWAY OR ROUTE
- High Clearance Roads
- travelRoute
- UND, UND
- National Forest
- Non-FS
- Milford Habitable Structures
- Milford Roads
- Wildfire Daily Fire Perimeter



120°23'W 120°22'W 120°21'W 120°20'W 120°19'W 120°18'W

State Lands

H O N E Y L A K E

ELEVATION 3986

S I E R R A A R M Y D E P O T

EAST ZONE

BRANCH V

DIV M

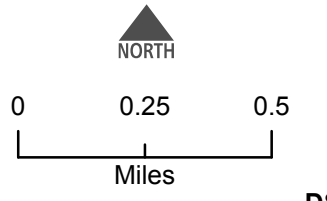
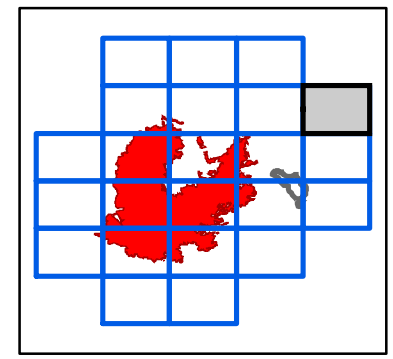
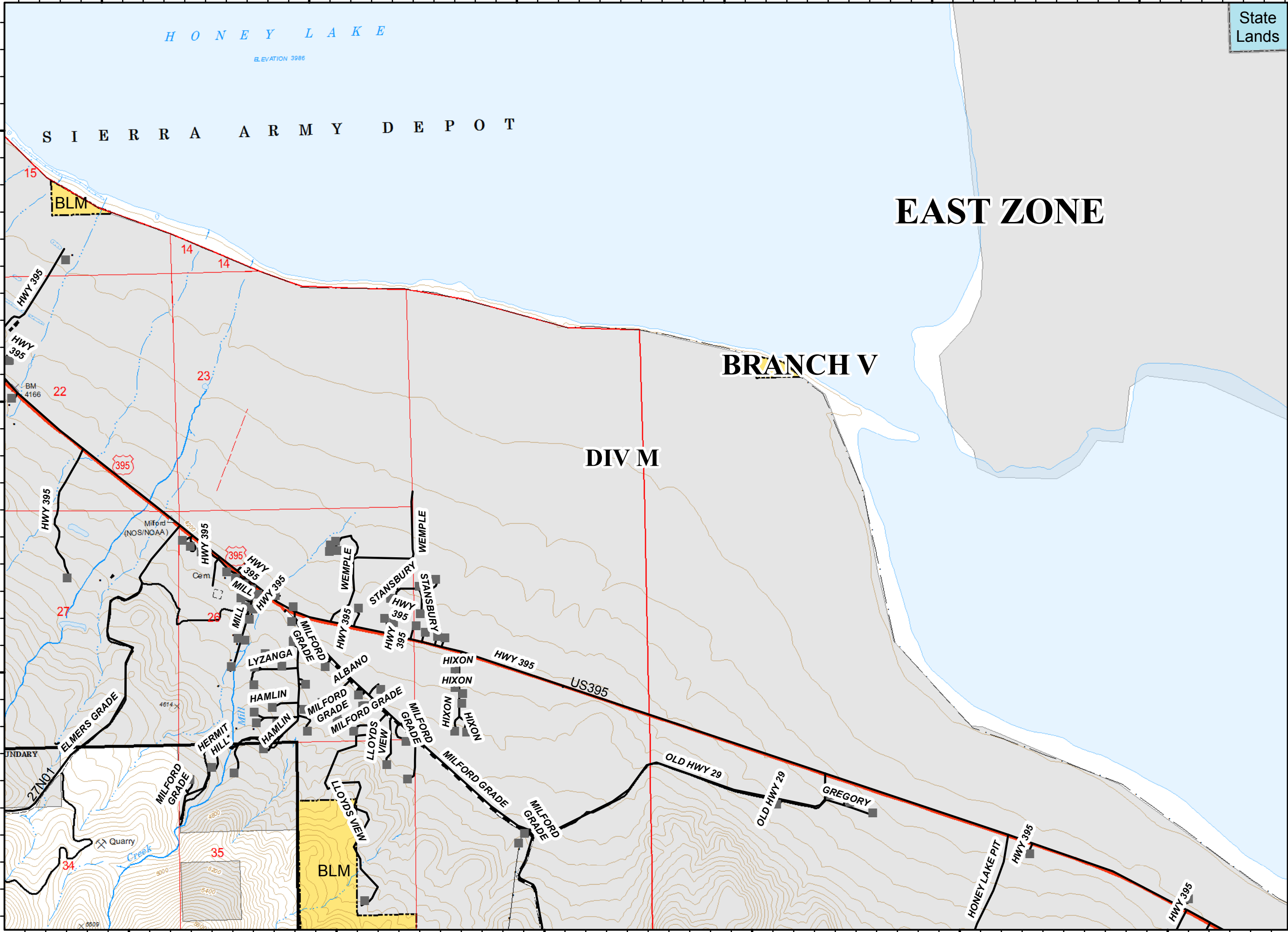
IAP Map
Walker
CA-PNF-001324
September 11 Day Shift

D8



- C - COUNTY, PARISH, BOROUGH
- US - US HIGHWAY OR ROUTE
- ==== High Clearance Roads
- travelRoute
- BLM
- State Lands
- UND, UND
- National Forest
- Non-FS
- Milford Habitable Structures
- Milford Roads

40°12'N
40°11'N
40°10'N



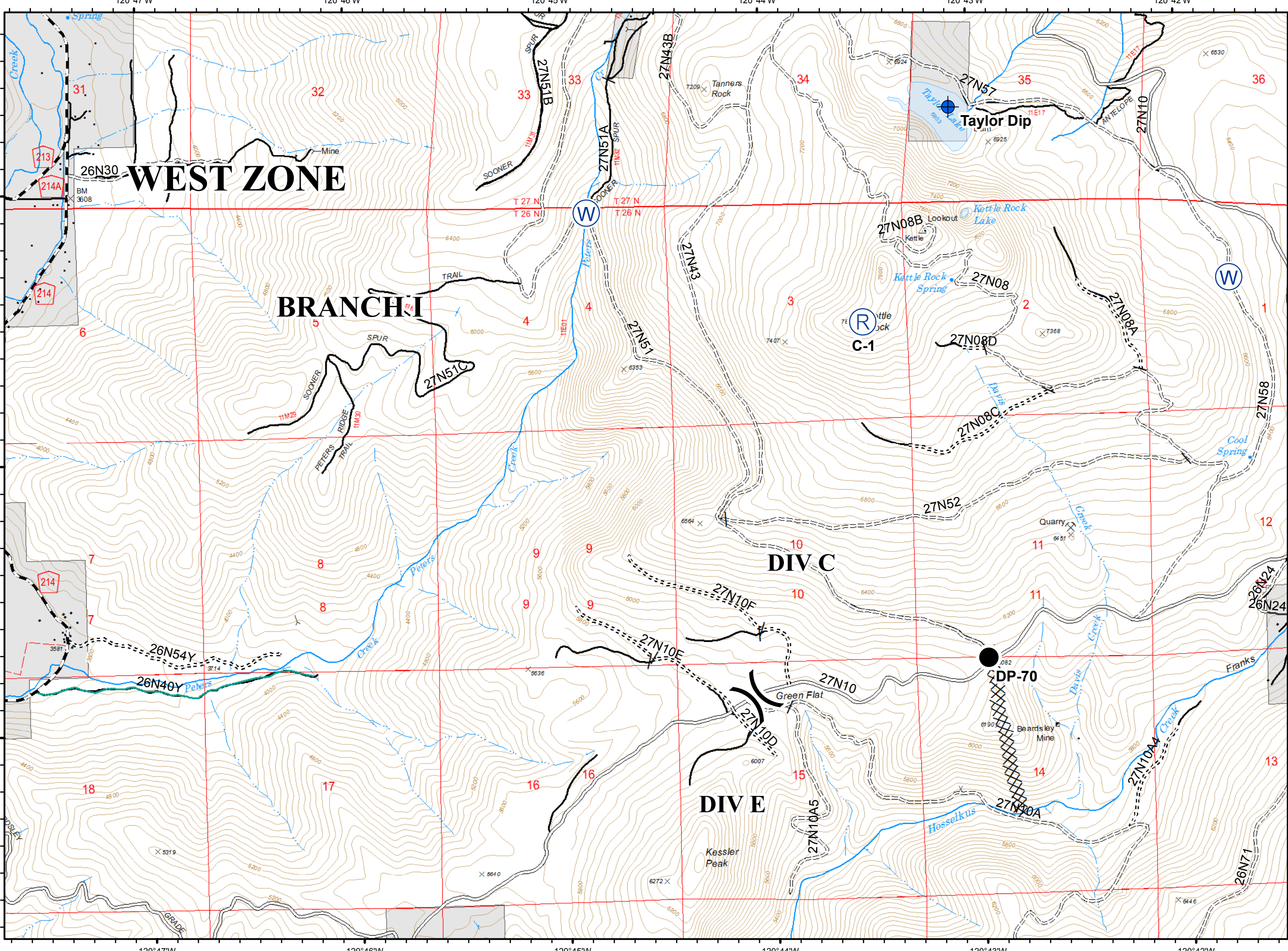
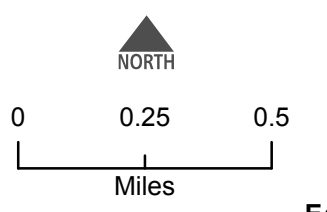
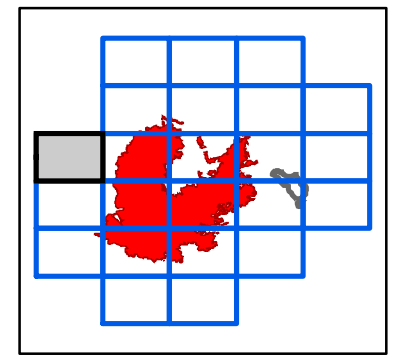
D8

E4



- Dip Site
- Drop Point
- Repeater
- Water Source
- Division Break

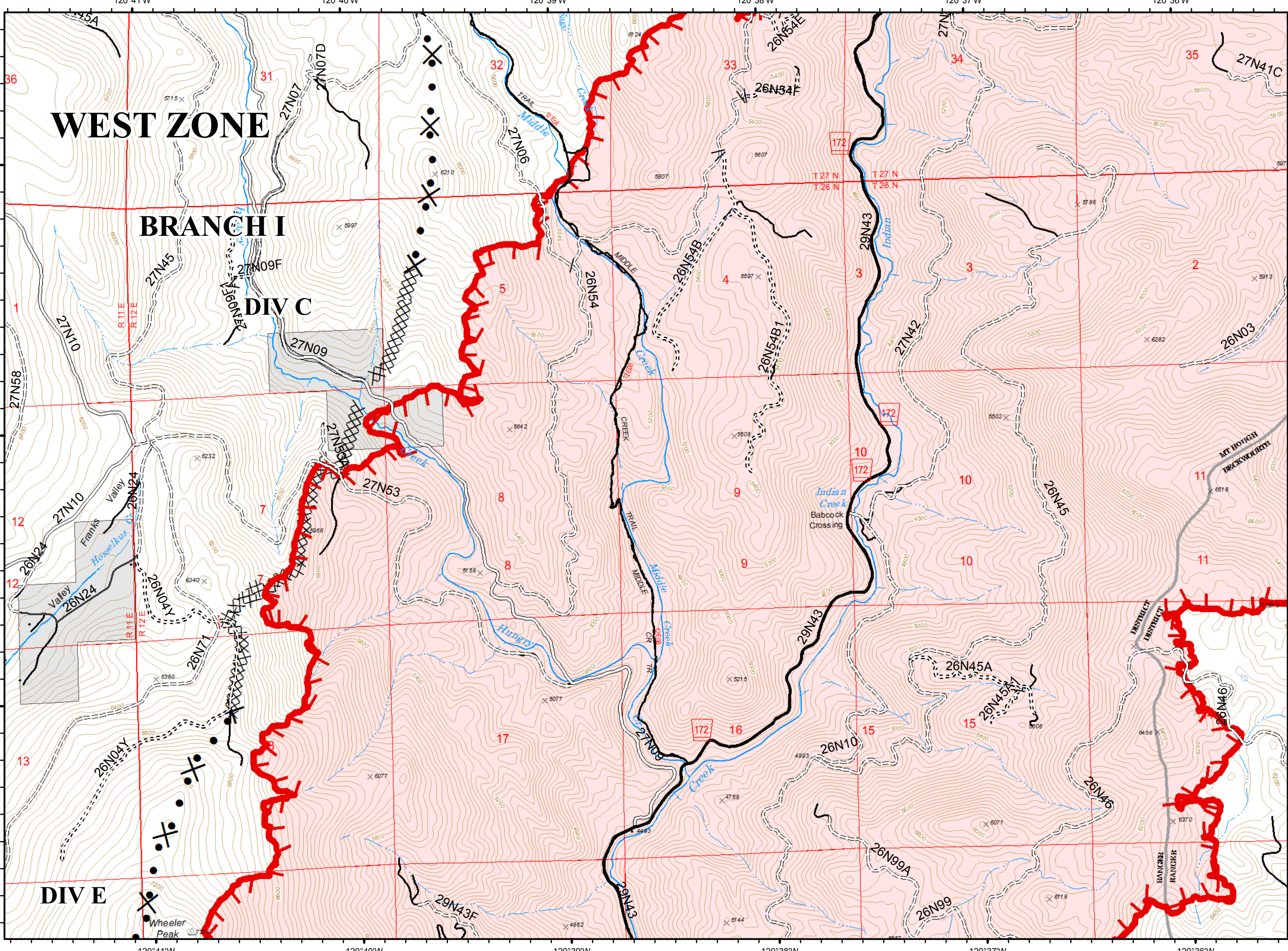
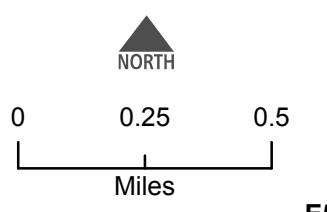
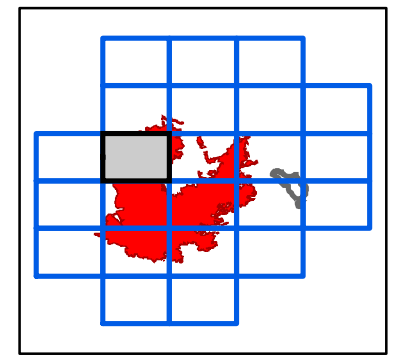
- Completed Dozer Line
- C - COUNTY, PARISH, BOROUGH
- NOT - NOT NEEDED
- P - PRIVATE
- <all other values>
- Basic Custodial Care (Closed)
- High Clearance Roads
- Suitable for Passenger Cars
- travelRoute
- National Forest
- Non-FS



E5



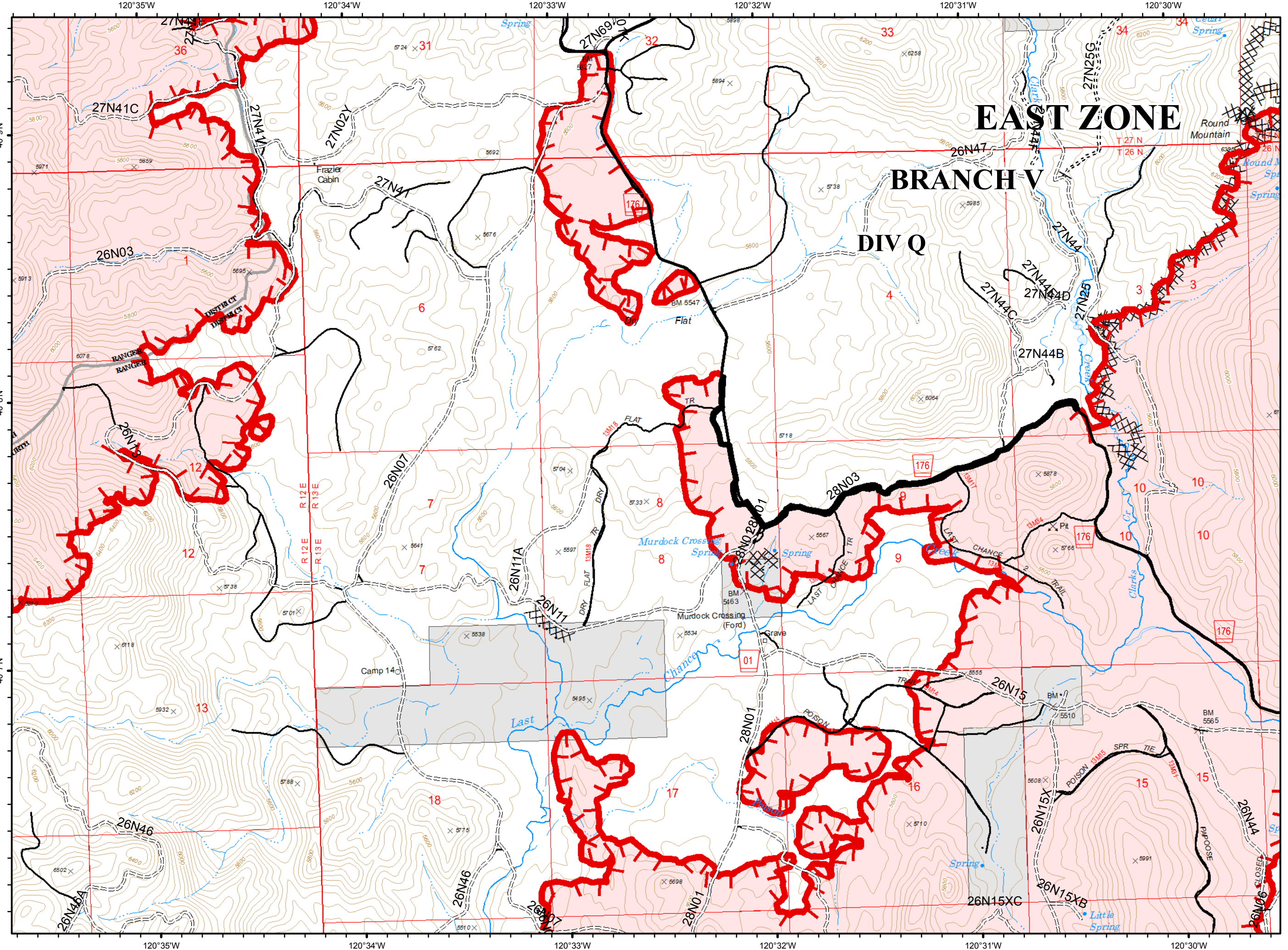
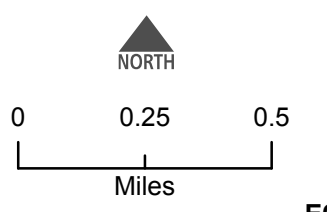
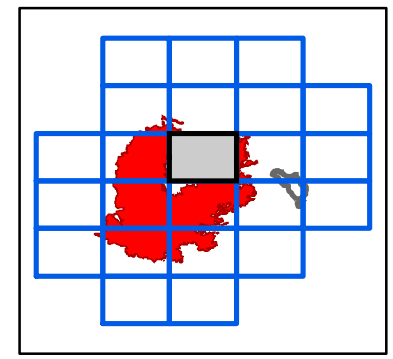
- Uncontrolled Fire Edge
- Completed Dozer Line
- Access or Improved Road
- Proposed Dozer Line
- P - PRIVATE
- Basic Custodial Care (Closed)
- High Clearance Roads
- Suitable for Passenger Cars
- High Degree of Comfort
- travelRoute
- National Forest
- Non-FS
- Wildfire Daily Fire Perimeter



E6



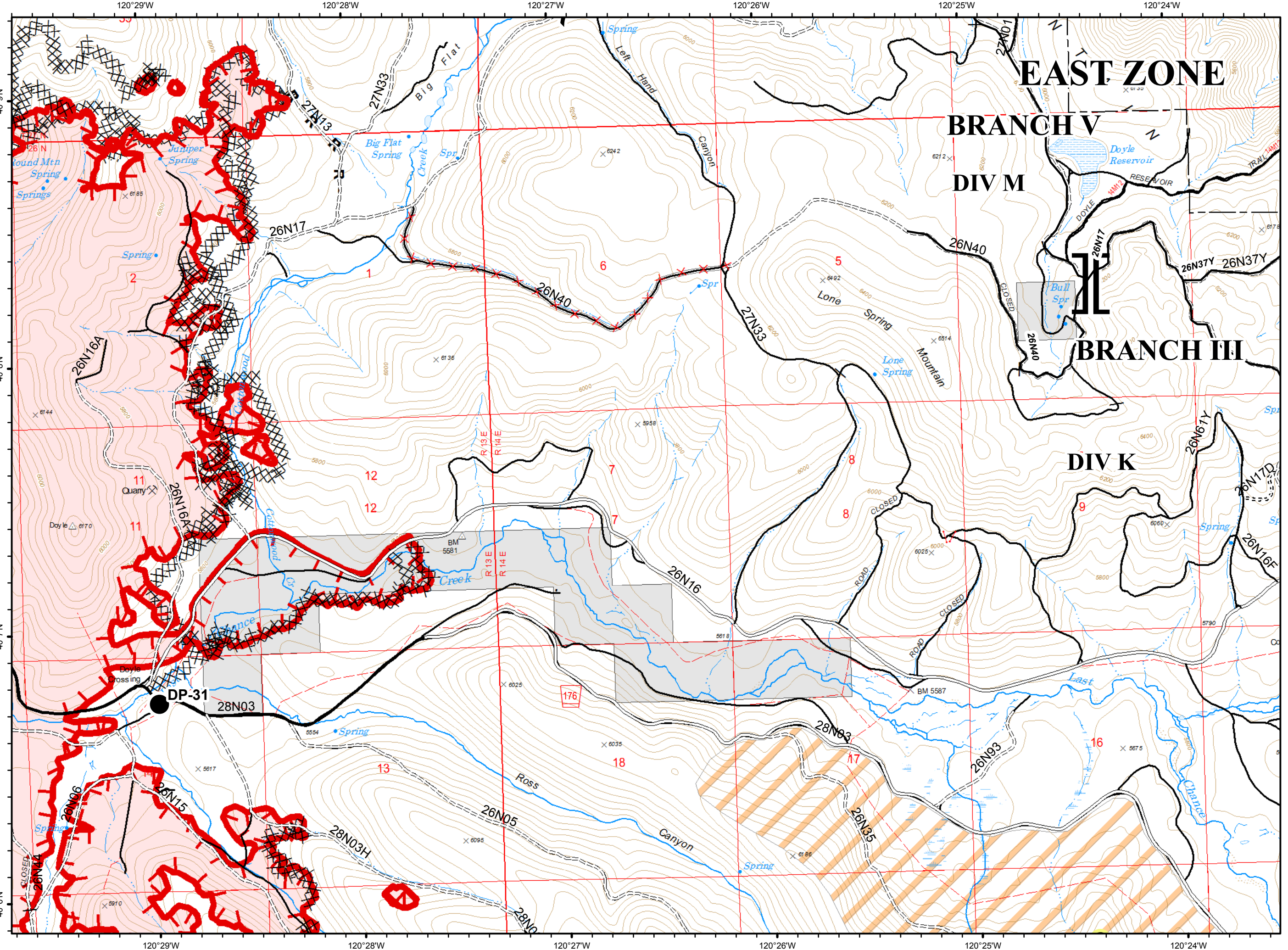
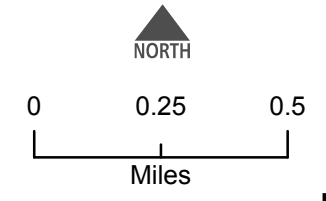
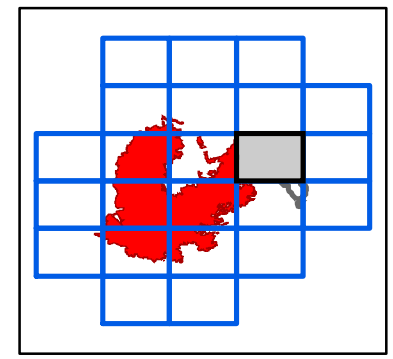
- Uncontrolled Fire Edge
- Completed Line
- Completed Dozer Line
- Completed Hand Line
- Basic Custodial Care (Closed)
- High Clearance Roads
- High Degree of Comfort
- Undetermined Decommissioned
- travelRoute
- National Forest
- Non-FS
- Wildfire Daily Fire Perimeter



E7



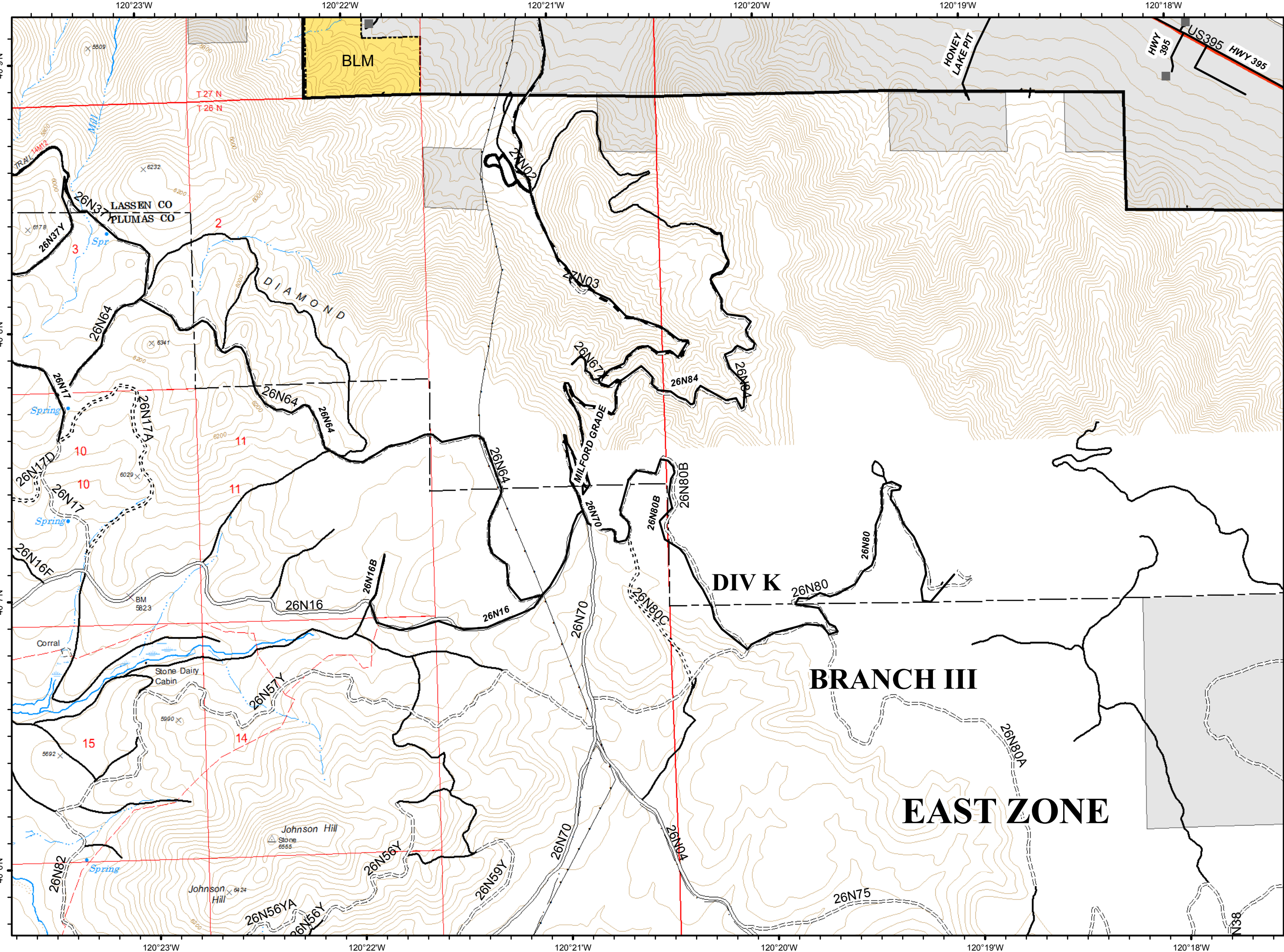
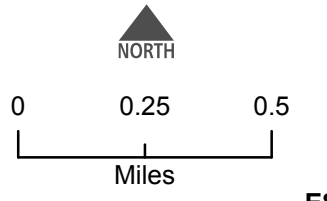
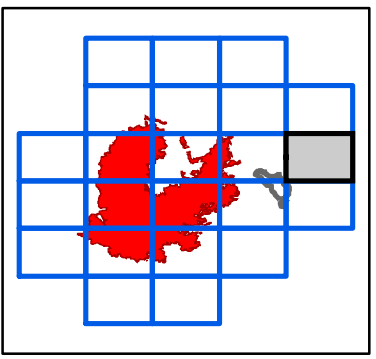
- Drop Point
- ⚠ Hazard
- () Division Break
- || Branch Break
- ▬ Uncontrolled Fire Edge
- XXXX Completed Dozer Line
- R - Road as Completed Line
- NOT - NOT NEEDED
- Basic Custodial Care (Closed)
- ==== High Clearance Roads
- ==== Suitable for Passenger Cars
- ==== High Degree of Comfort
- XX NFSR Decommissioned
- travelRoute
- ▭ National Forest
- ▭ Non-FS
- ▭ Milford Roads
- ▭ Wildfire Daily Fire Perimeter
- ▭ Exclusion Zone



E8



- C - COUNTY, PARISH, BOROUGH
- NOT - NOT NEEDED
- US - US HIGHWAY OR ROUTE
- Basic Custodial Care (Closed)
- ==== High Clearance Roads
- Suitable for Passenger Cars
- High Degree of Comfort
- travelRoute
- BLM
- UND, UND
- National Forest
- Non-FS
- Milford Habitable Structures
- Milford Roads

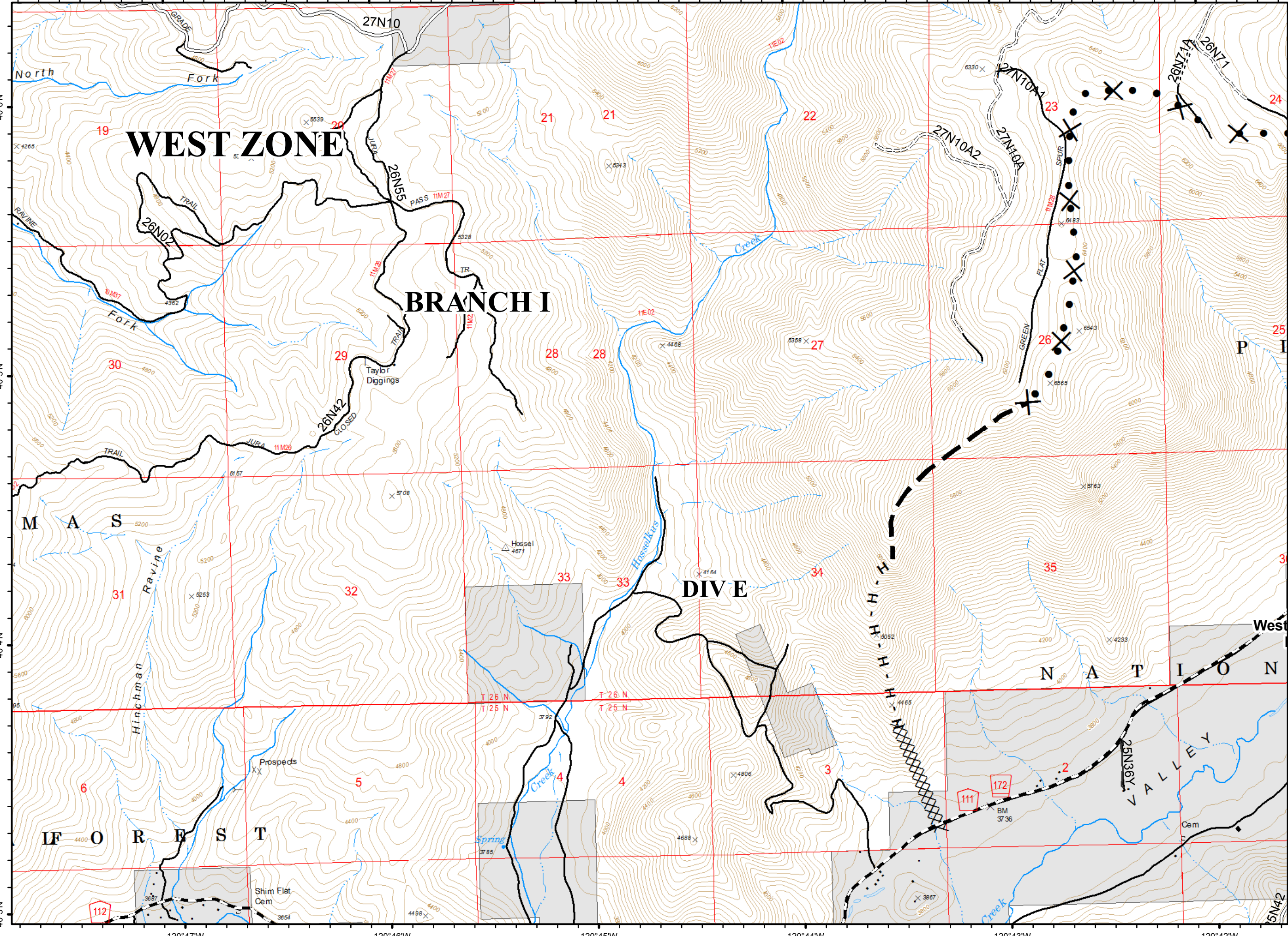
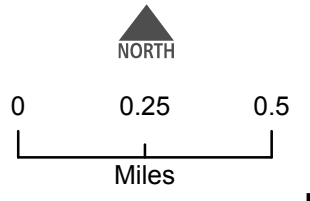
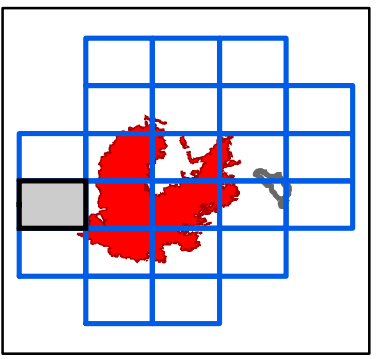


120°47'W 120°46'W 120°45'W 120°44'W 120°43'W 120°42'W

F4



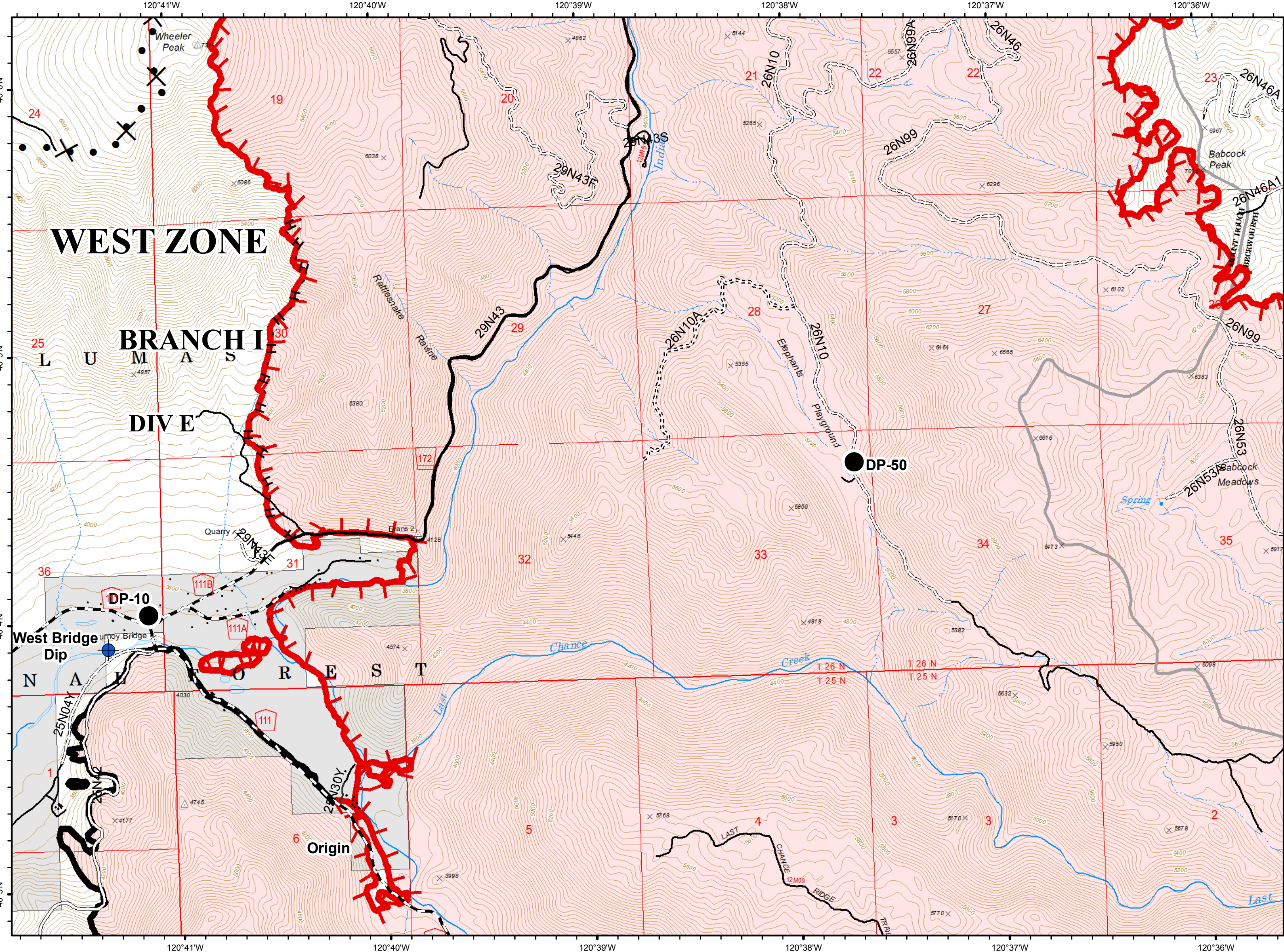
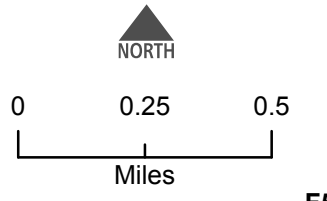
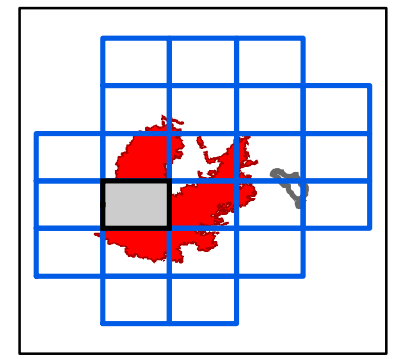
- Completed Dozer Line
- Completed Hand Line
- Proposed Dozer Line
- Planned Fire Line
- C - COUNTY, PARISH, BOROUGH
- NOT - NOT NEEDED
- P - PRIVATE
- Basic Custodial Care (Closed)
- High Clearance Roads
- Suitable for Passenger Cars
- travelRoute
- National Forest
- Non-FS



F5



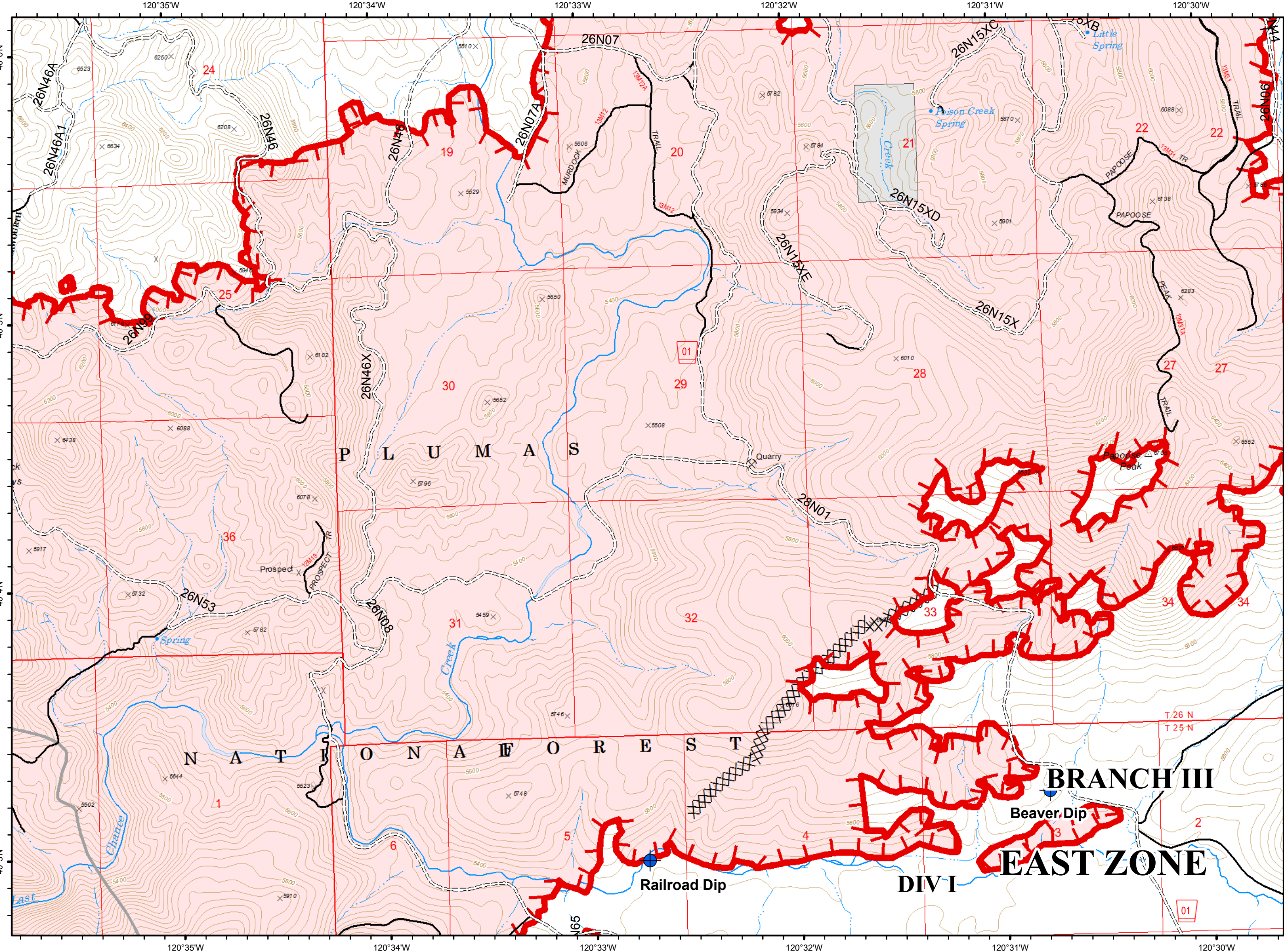
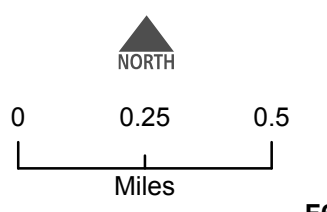
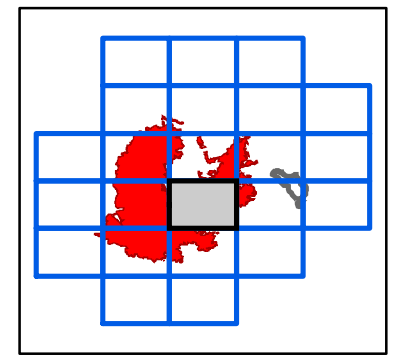
- Dip Site
- Drop Point
- Uncontrolled Fire Edge
- Completed Line
- Completed Hand Line
- Proposed Dozer Line
- C - COUNTY, PARISH, BOROUGH
- NOT - NOT NEEDED
- P - PRIVATE
- Basic Custodial Care (Closed)
- High Clearance Roads
- Suitable for Passenger Cars
- High Degree of Comfort
- travelRoute
- National Forest
- Non-FS
- Wildfire Daily Fire Perimeter



F6



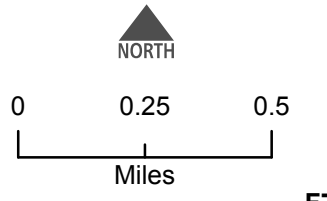
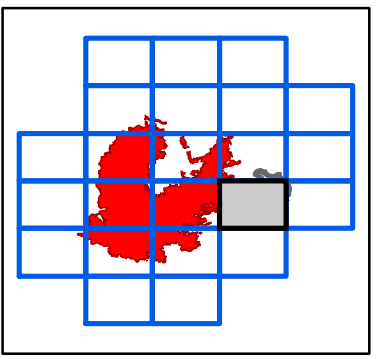
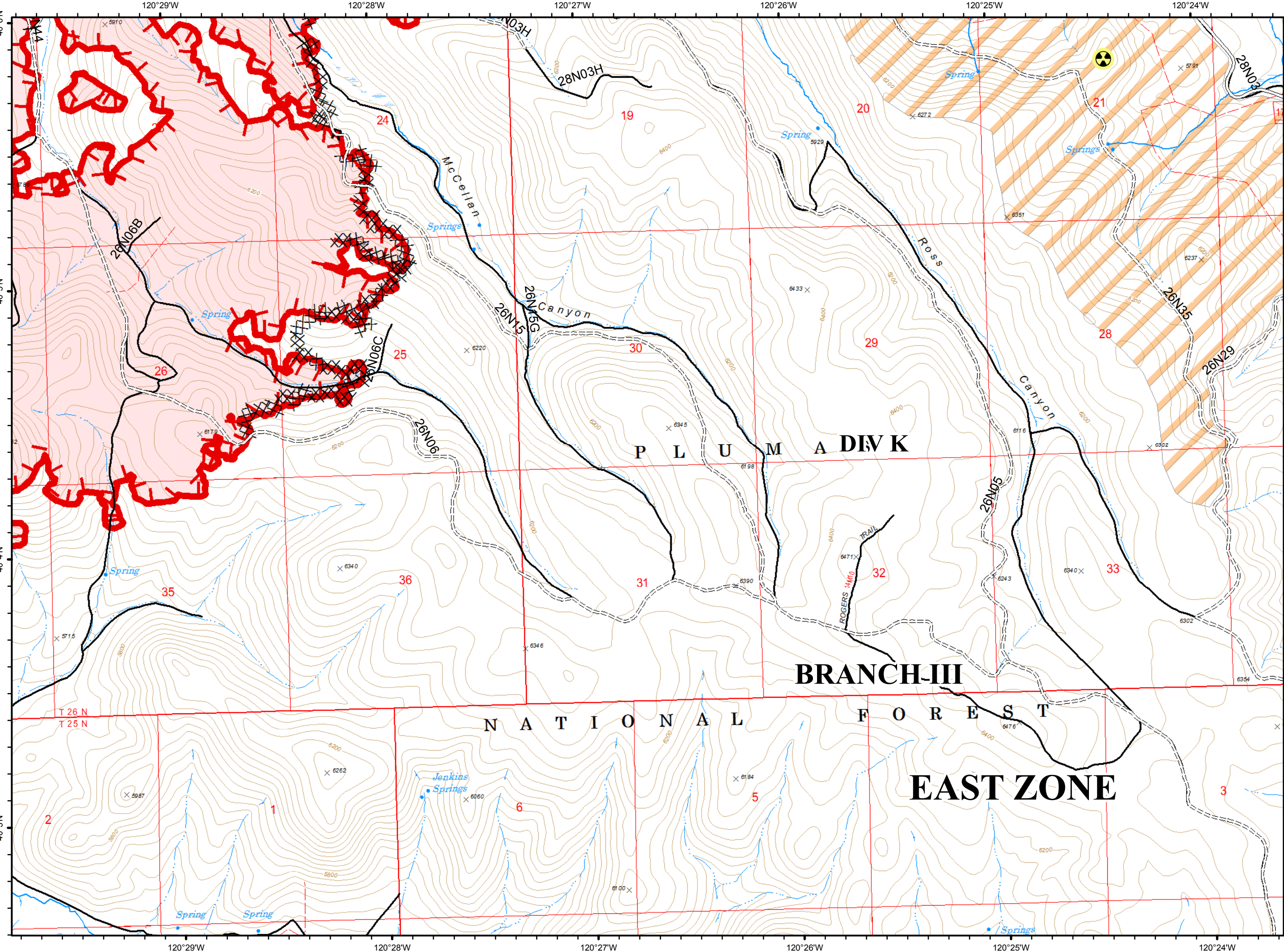
- Dip Site
- Uncontrolled Fire Edge
- Completed Dozer Line
- High Clearance Roads
- travelRoute
- National Forest
- Non-FS
- Wildfire Daily Fire Perimeter

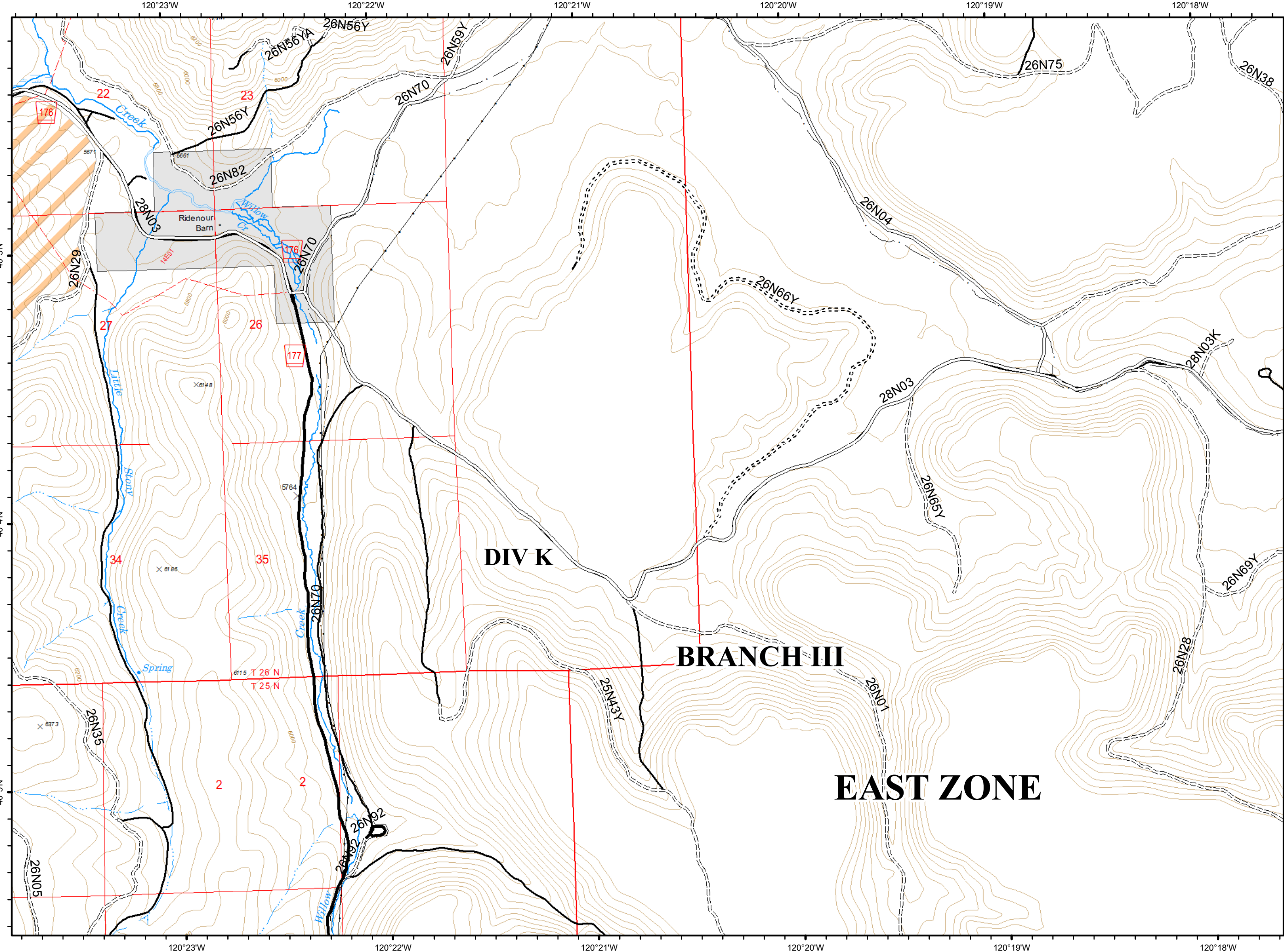


F7



- Hazard
- Uncontrolled Fire Edge
- Completed Dozer Line
- R - Road as Completed Line
- NOT - NOT NEEDED
- High Clearance Roads
- Suitable for Passenger Cars
- travelRoute
- National Forest
- Wildfire Daily Fire Perimeter
- Exclusion Zone



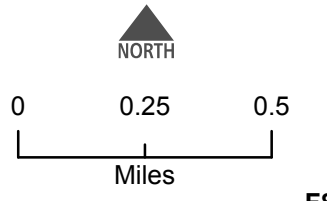
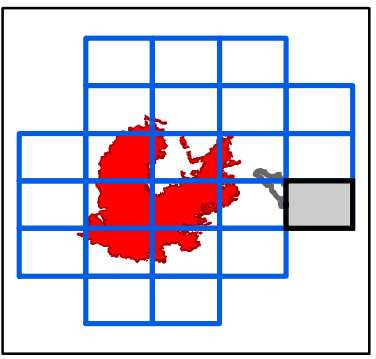


IAP Map
Walker
CA-PNF-001324
September 11 Day Shift

F8



- NOT - NOT NEEDED
- ==== Basic Custodial Care (Closed)
- ==== High Clearance Roads
- Suitable for Passenger Cars
- High Degree of Comfort
- travelRoute
- National Forest
- Non-FS
- Exclusion Zone

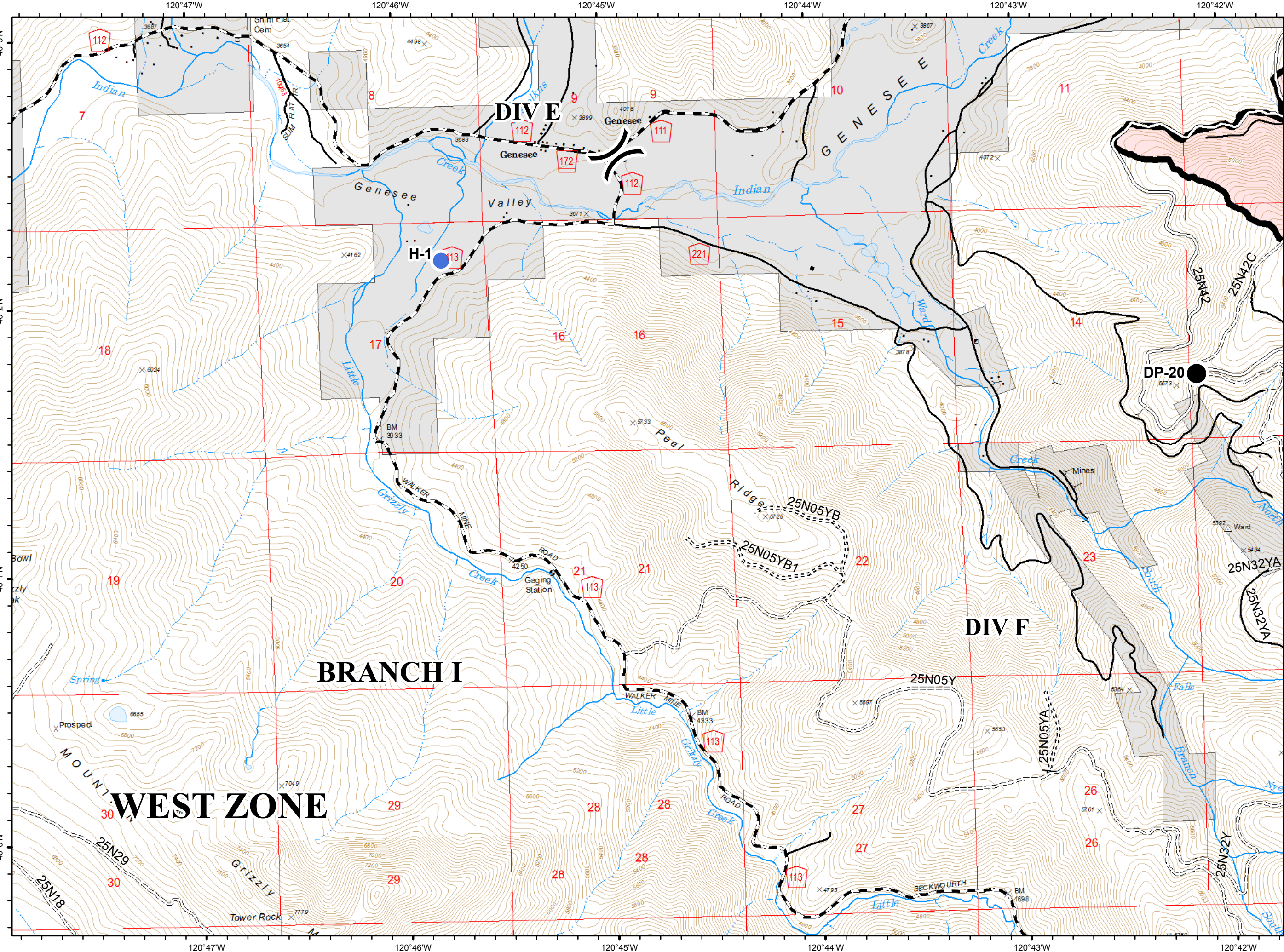
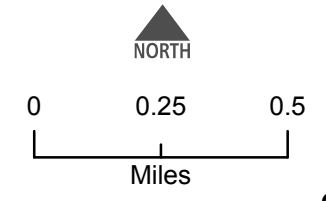
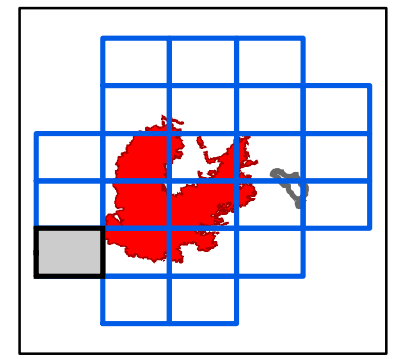


F8

G4



- Drop Point
- Helispot
-) Division Break
- Completed Line
- - - C - COUNTY, PARISH, BOROUGH
- NOT - NOT NEEDED
- ==== Basic Custodial Care (Closed)
- ==== High Clearance Roads
- Suitable for Passenger Cars
- travelRoute
- National Forest
- Non-FS
- Wildfire Daily Fire Perimeter

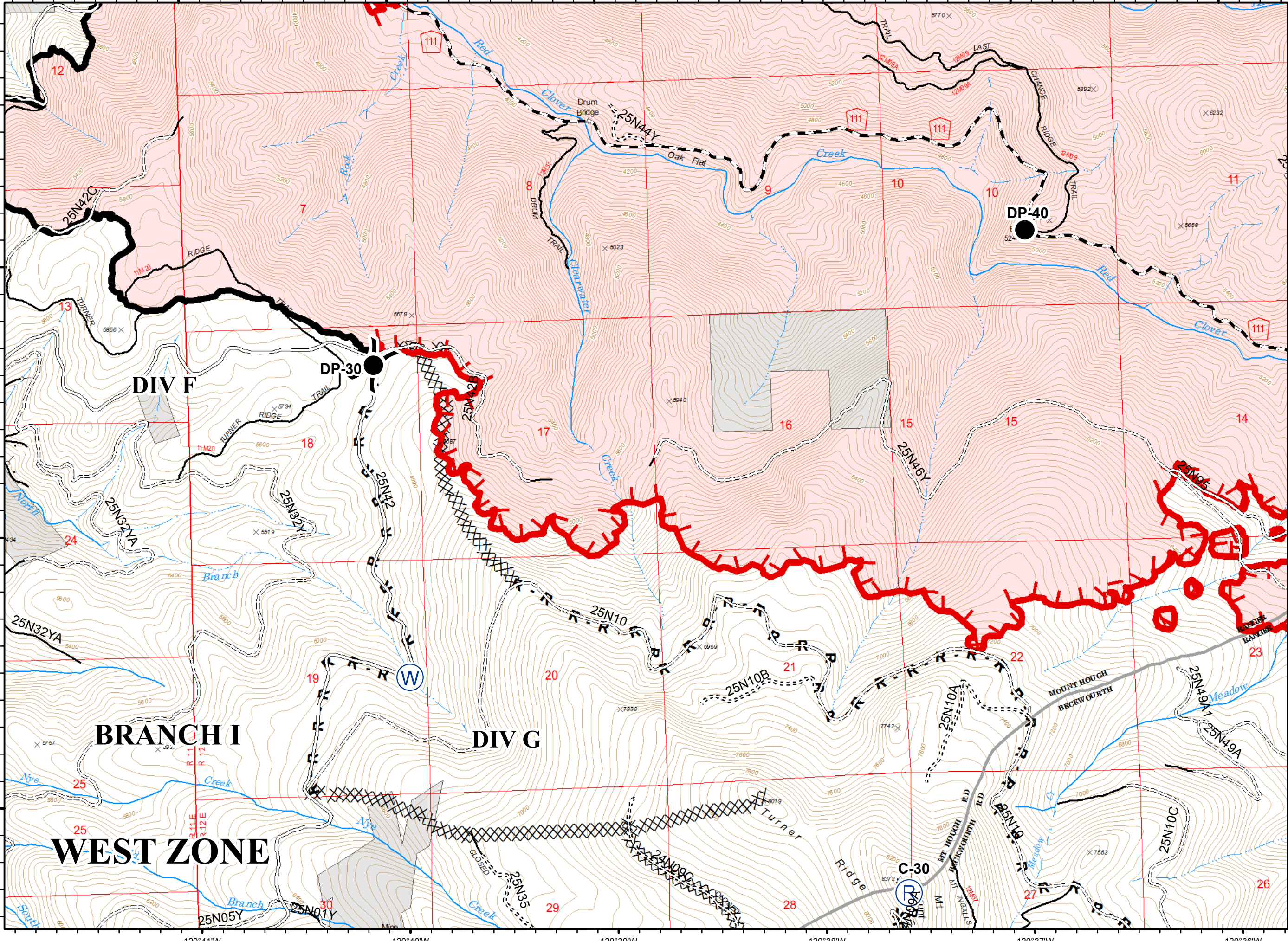
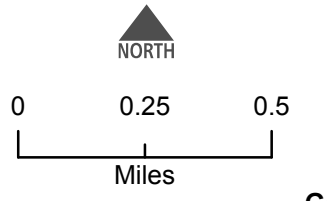
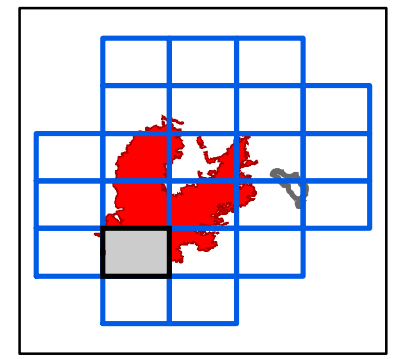


120°41'W 120°40'W 120°39'W 120°38'W 120°37'W 120°36'W

G5



- Drop Point
- Repeater
- Water Source
- Division Break
- Uncontrolled Fire Edge
- Completed Line
- Completed Dozer Line
- Road as Completed Line
- C - COUNTY, PARISH, BOROUGH
- NOT - NOT NEEDED
- Basic Custodial Care (Closed)
- High Clearance Roads
- Suitable for Passenger Cars
- travelRoute
- National Forest
- Non-FS
- Wildfire Daily Fire Perimeter



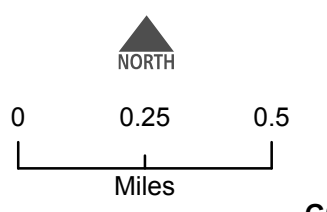
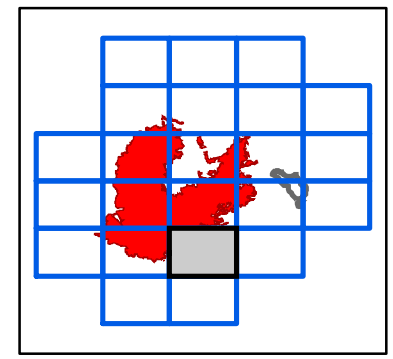
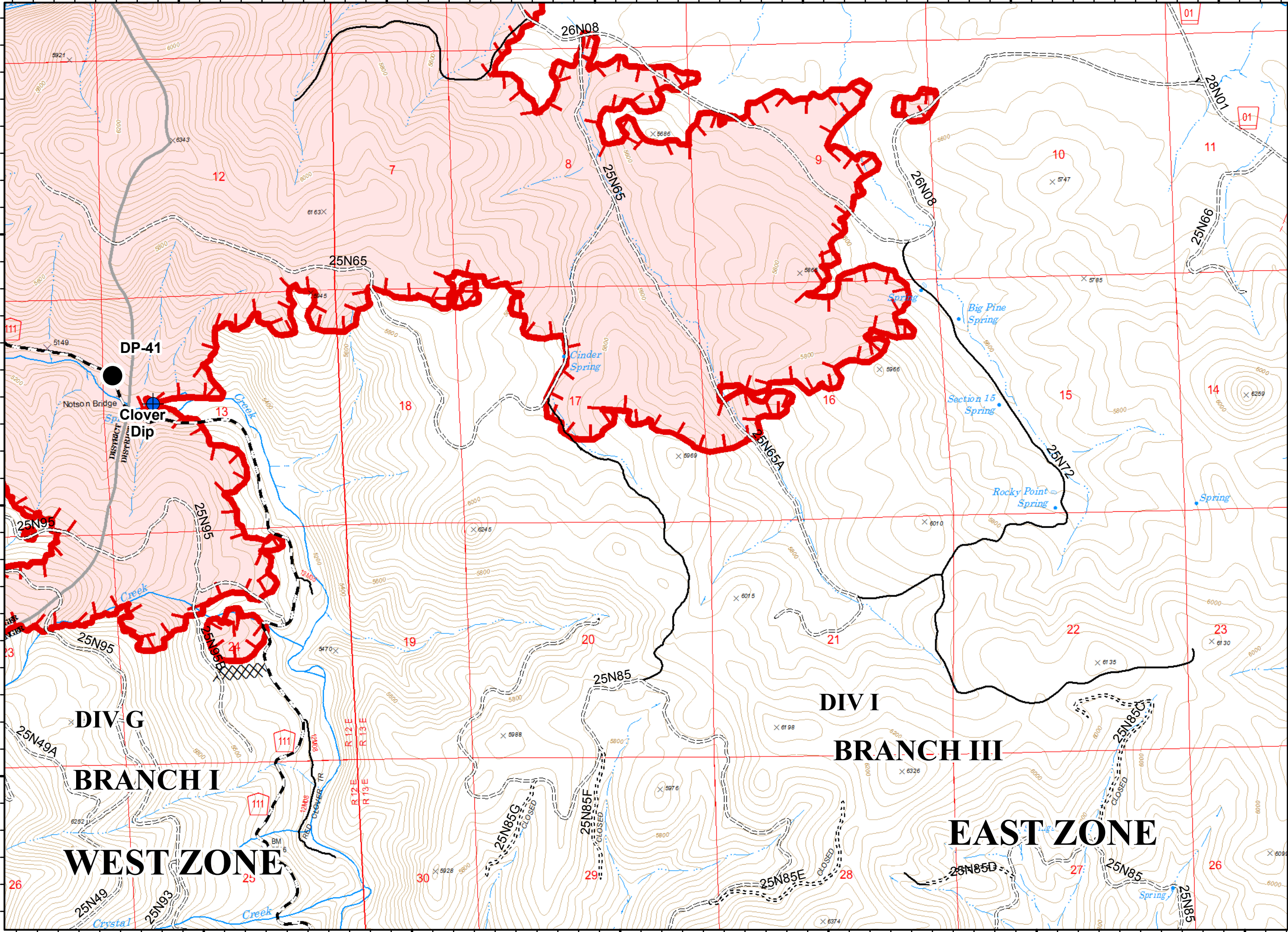
120°35'W 120°34'W 120°33'W 120°32'W 120°31'W 120°30'W

IAP Map
Walker
CA-PNF-001324
September 11 Day Shift

G6

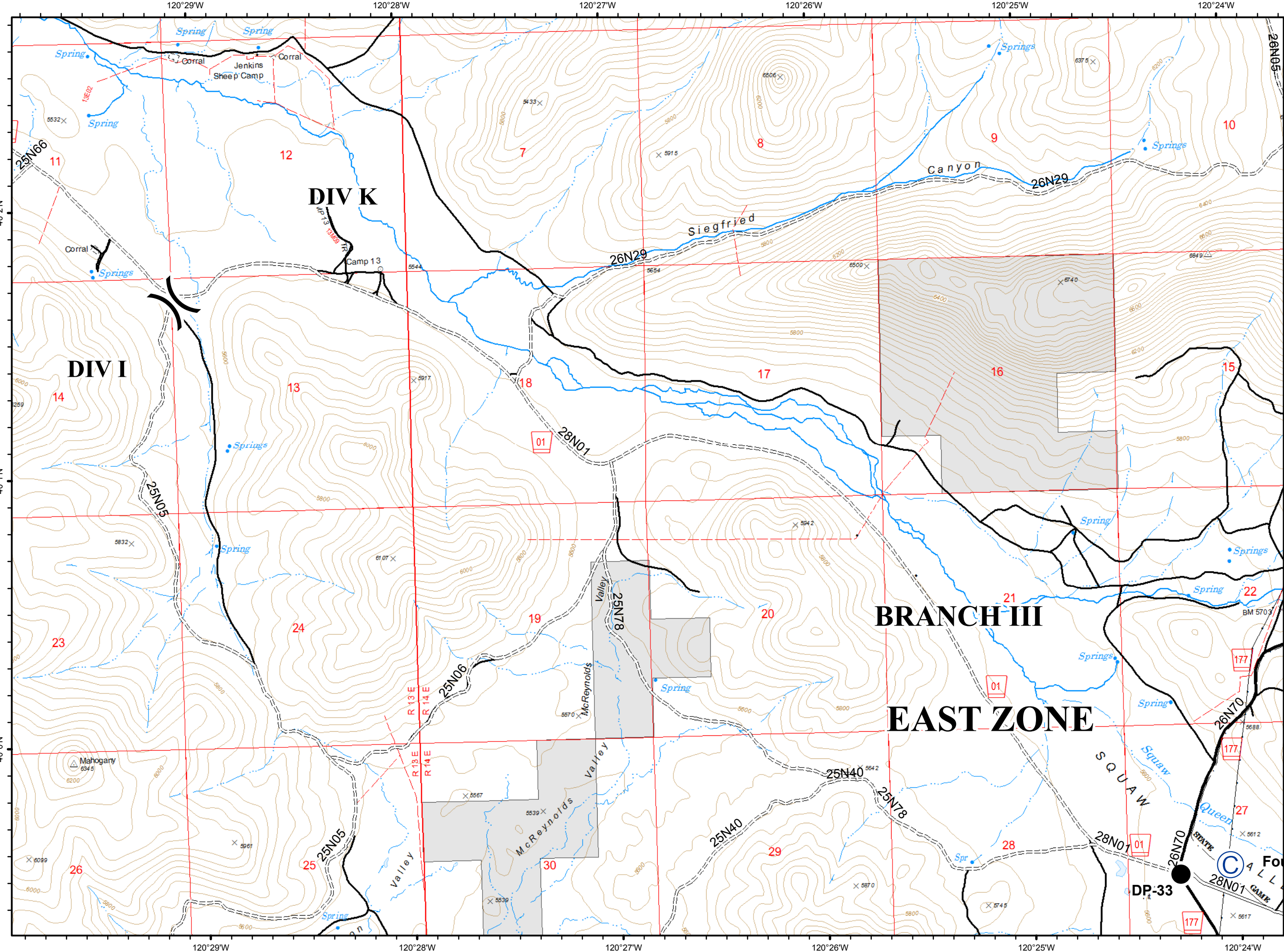


- Dip Site
- Drop Point
- Uncontrolled Fire Edge
- Completed Dozer Line
- C - COUNTY, PARISH, BOROUGH
- Basic Custodial Care (Closed)
- High Clearance Roads
- Undetermined, Unknown and Other
- travelRoute
- National Forest
- Wildfire Daily Fire Perimeter



120°35'W 120°34'W 120°33'W 120°32'W 120°31'W 120°30'W

G6



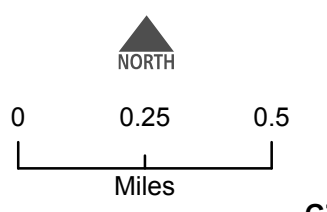
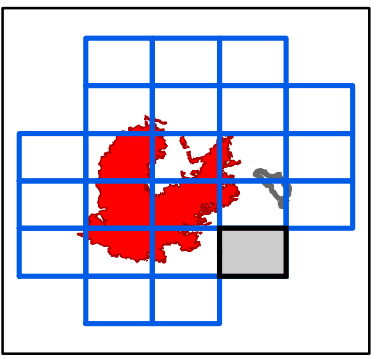
IAP Map
Walker
CA-PNF-001324
September 11 Day Shift

G7



- Camp
- Drop Point
- Division Break

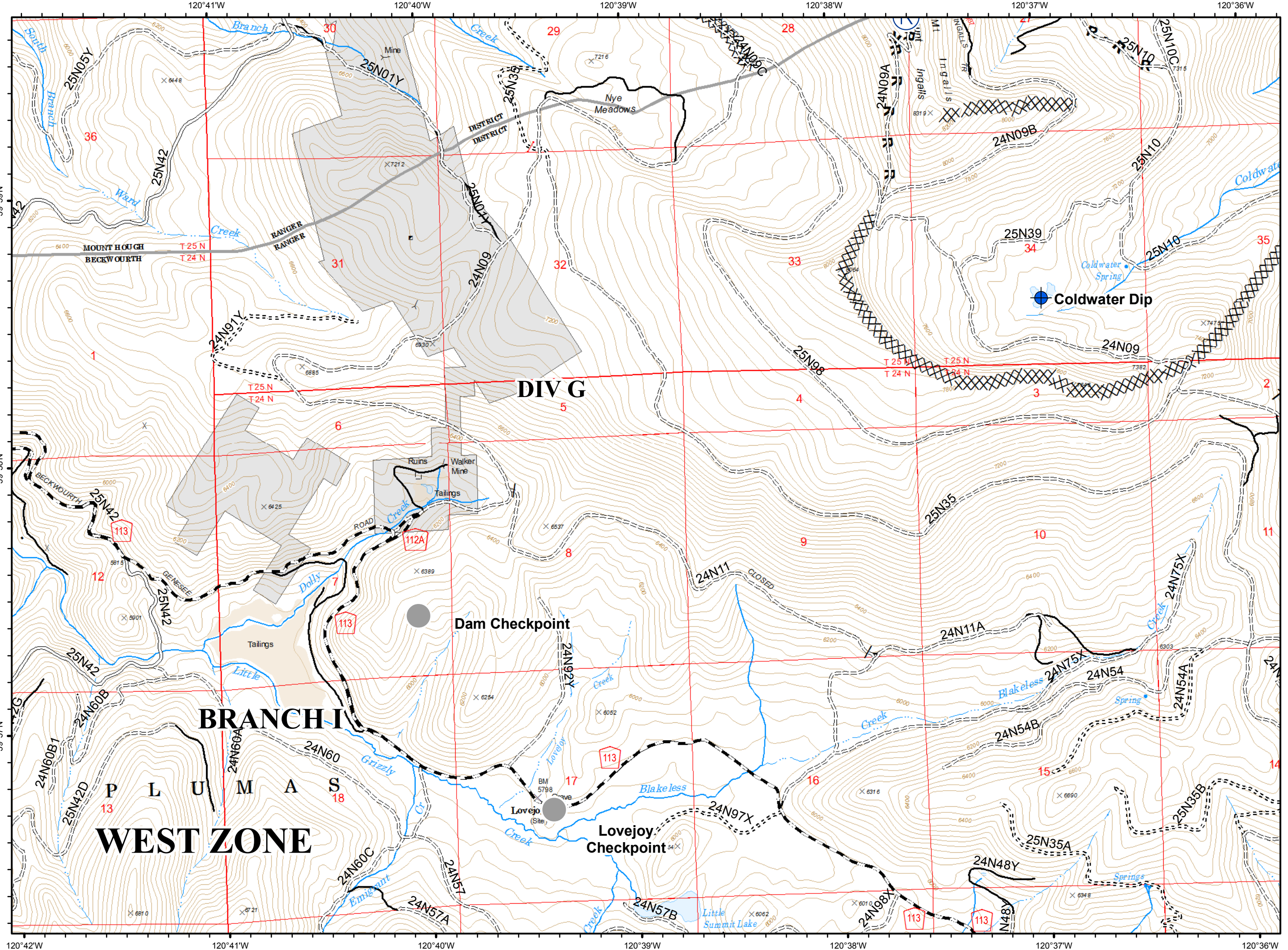
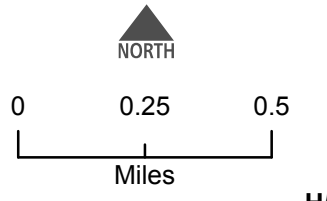
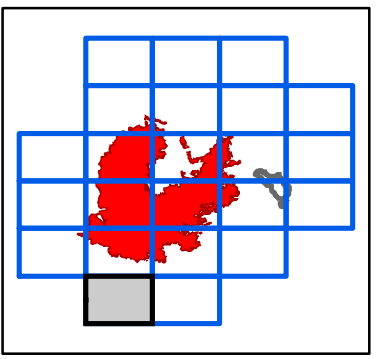
- High Clearance Roads
- Suitable for Passenger Cars
- High Degree of Comfort
- travelRoute
- National Forest
- Non-FS



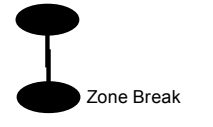
H5



- Dip Site
- Repeater
- Other
- Completed Dozer Line
- R - Road as Completed Line
- C - COUNTY, PARISH, BOROUGH
- NOT - NOT NEEDED
- Basic Custodial Care (Closed)
- High Clearance Roads
- Suitable for Passenger Cars
- travelRoute
- National Forest
- Non-FS



H6



- XXXX Completed Dozer Line
- C - COUNTY, PARISH, BOROUGH
- NOT - NOT NEEDED
- Basic Custodial Care (Closed)
- ==== High Clearance Roads
- ==== Suitable for Passenger Cars
- == High Degree of Comfort
- travelRoute
- National Forest
- Non-FS

