

IAP Tile Index

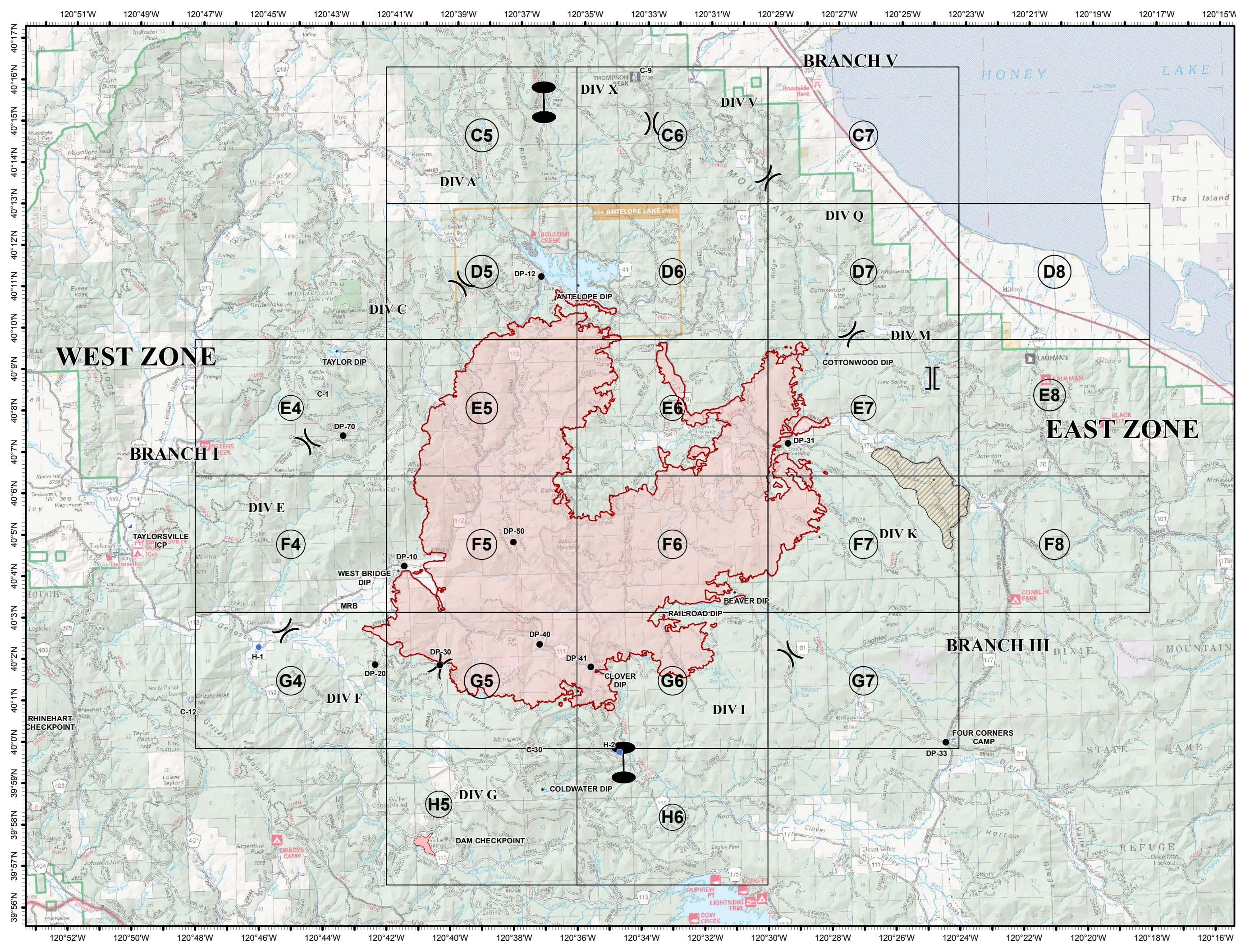
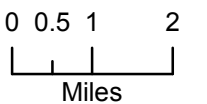
Walker Fire
CA-PNF-001324
September 12 2019
Day Shift



- Camp
- Dip Site
- Drop Point
- Hazard
- Helispot
- Incident Command Post
- Repeater
- Retardant/Mud Pit
- Water Source
- Other
- Zone Break
- Division Break
- Branch Break
- Wildfire Daily Fire Perimeter
- Exclusion Zone



Mobile Maps



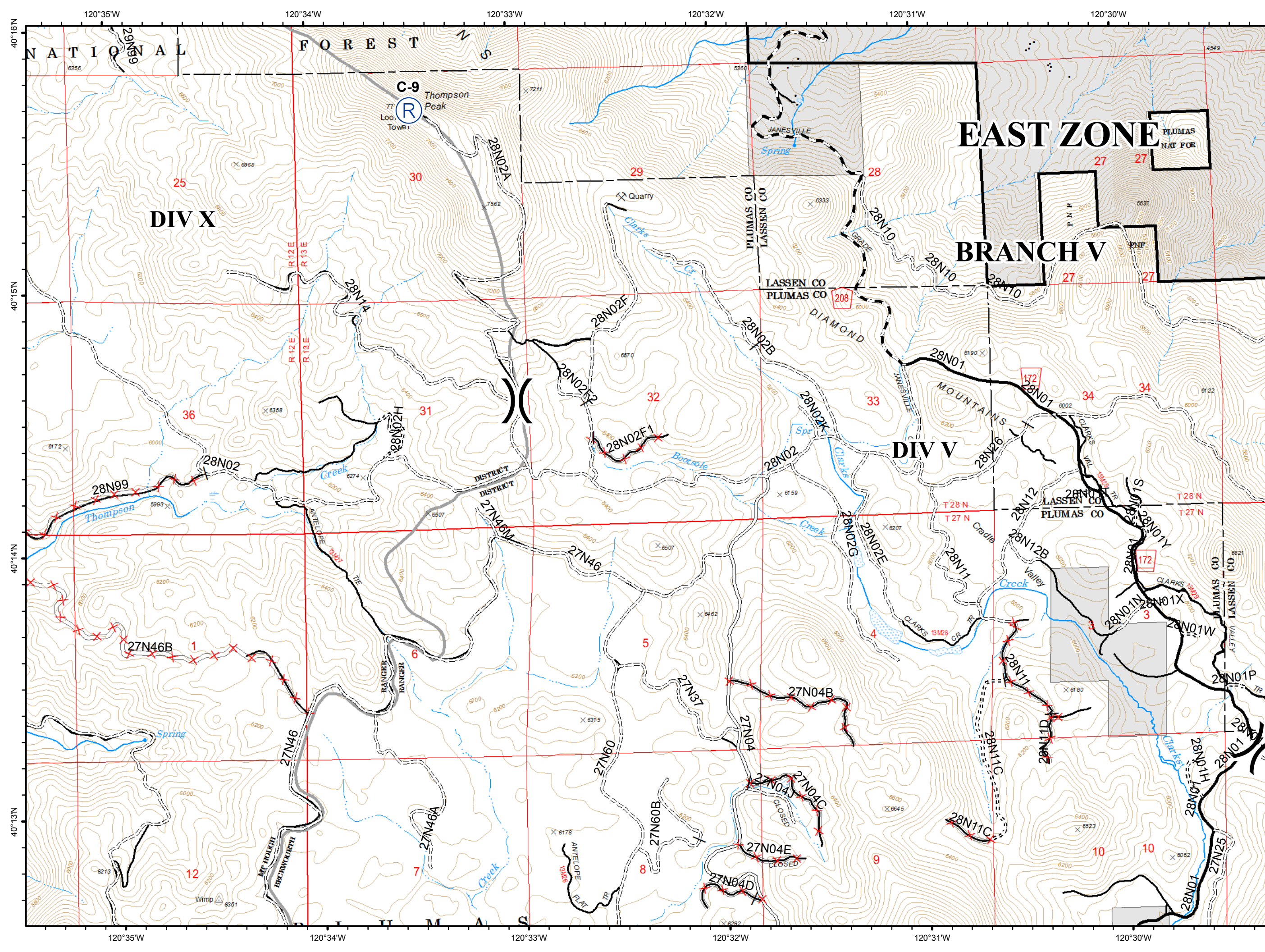
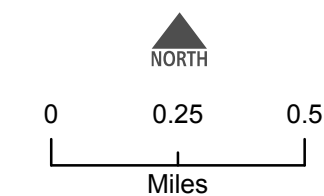
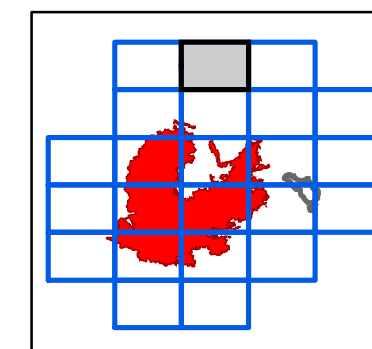
C6



(R) Repeater

() Division Break

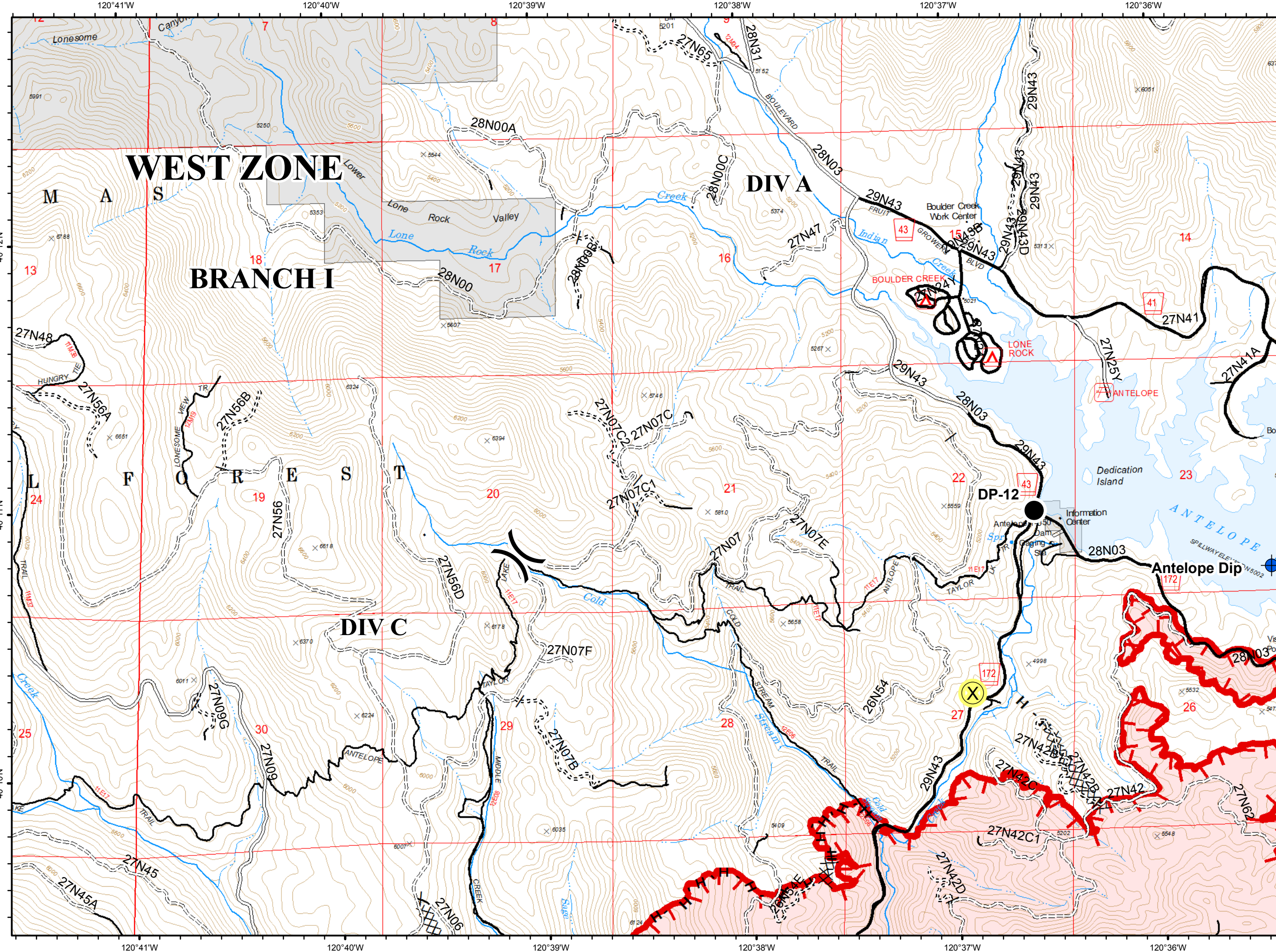
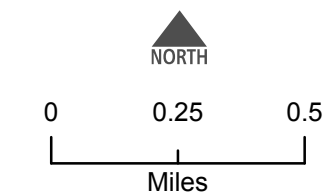
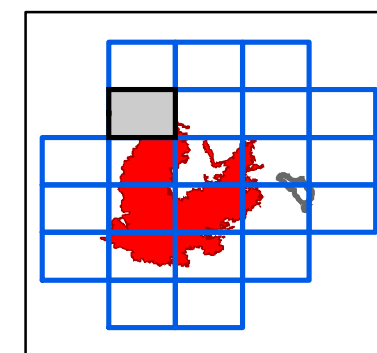
- C - COUNTY, PARISH, BOROUGH
- Basic Custodial Care (Closed)
- ==== High Clearance Roads
- Suitable for Passenger Cars
- High Degree of Comfort
- ×× NFSR Decommissioned
- travelRoute
- UND, UND
- National Forest
- Non-FS



D5



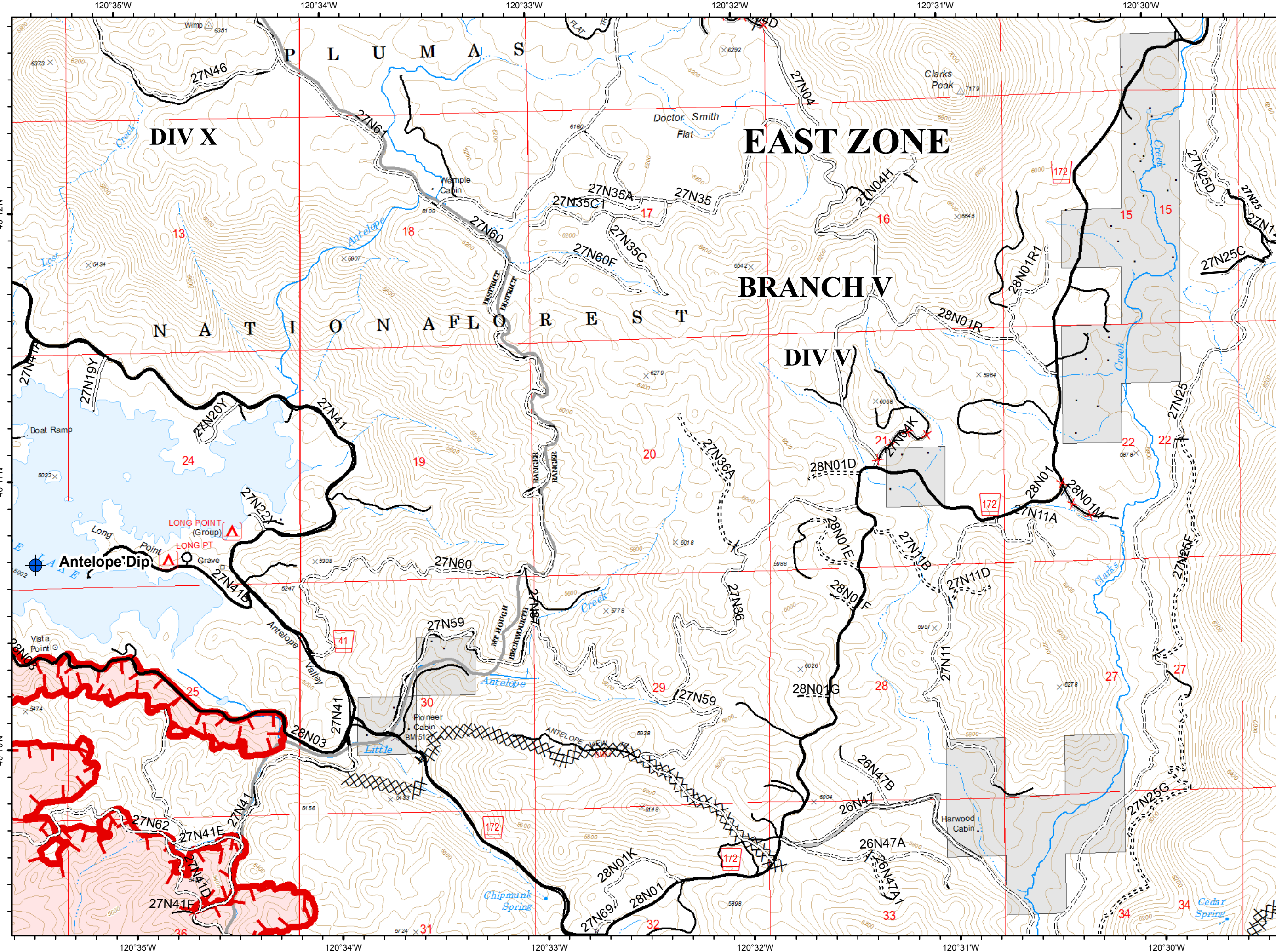
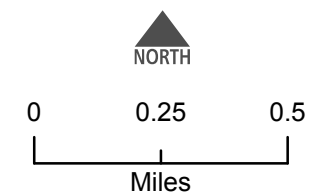
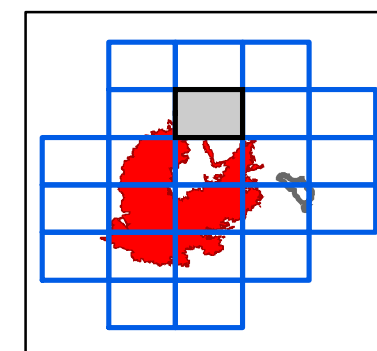
- Dip Site
- Drop Point
- Division Break
- Uncontrolled Fire Edge
- Completed Dozer Line
- Completed Hand Line
- Basic Custodial Care (Closed)
- High Clearance Roads
- Suitable for Passenger Cars
- High Degree of Comfort
- travelRoute
- National Forest
- Non-FS
- Wildfire Daily Fire Perimeter
















D6

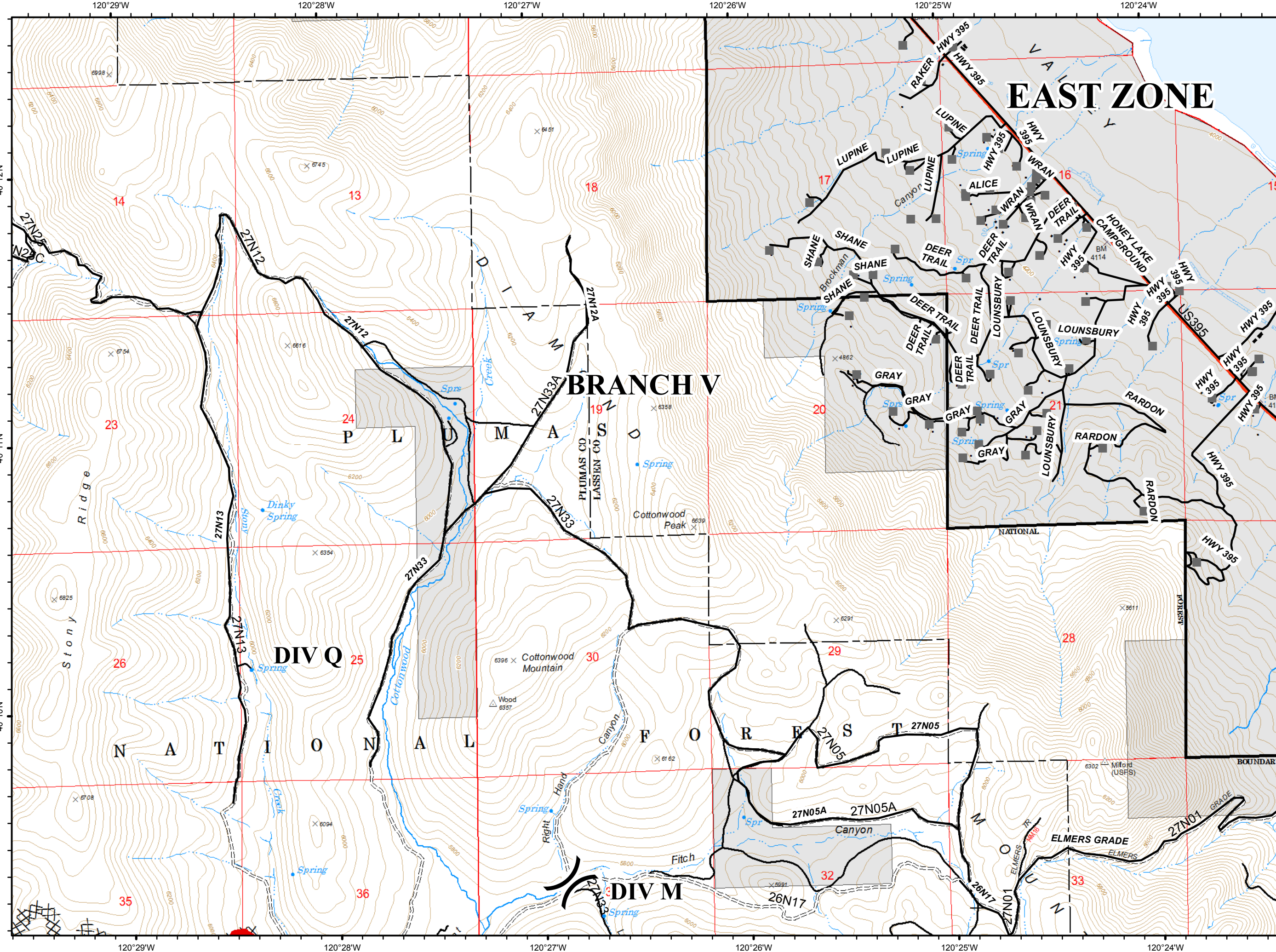
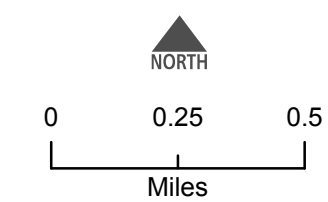
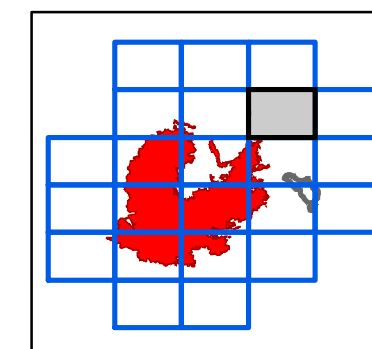


- Dip Site
- Uncontrolled Fire Edge
- Completed Dozer Line
- Completed Hand Line
- Access or Improved Road
- Basic Custodial Care (Closed)
- High Clearance Roads
- Suitable for Passenger Cars
- High Degree of Comfort
- NFSR Decommissioned
- Undetermined Decommissioned
- travelRoute
- National Forest
- Non-FS
- Milford Roads
- Wildfire Daily Fire Perimeter





-  Division Break
-  Uncontrolled Fire Edge
-  Completed Dozer Line
-  NOT - NOT NEEDED
-  US - US HIGHWAY OR ROUTE
-  High Clearance Roads
-  travelRoute
-  UND, UND
-  National Forest
-  Non-FS
-  Milford Habitable Structures
-  Milford Roads
-  Wildfire Daily Fire Perimeter



120°23'W 120°22'W 120°21'W 120°20'W 120°19'W 120°18'W

State Lands

IAP Map
Walker Fire
CA-PNF-001324
September 12 2019
Day Shift

D8

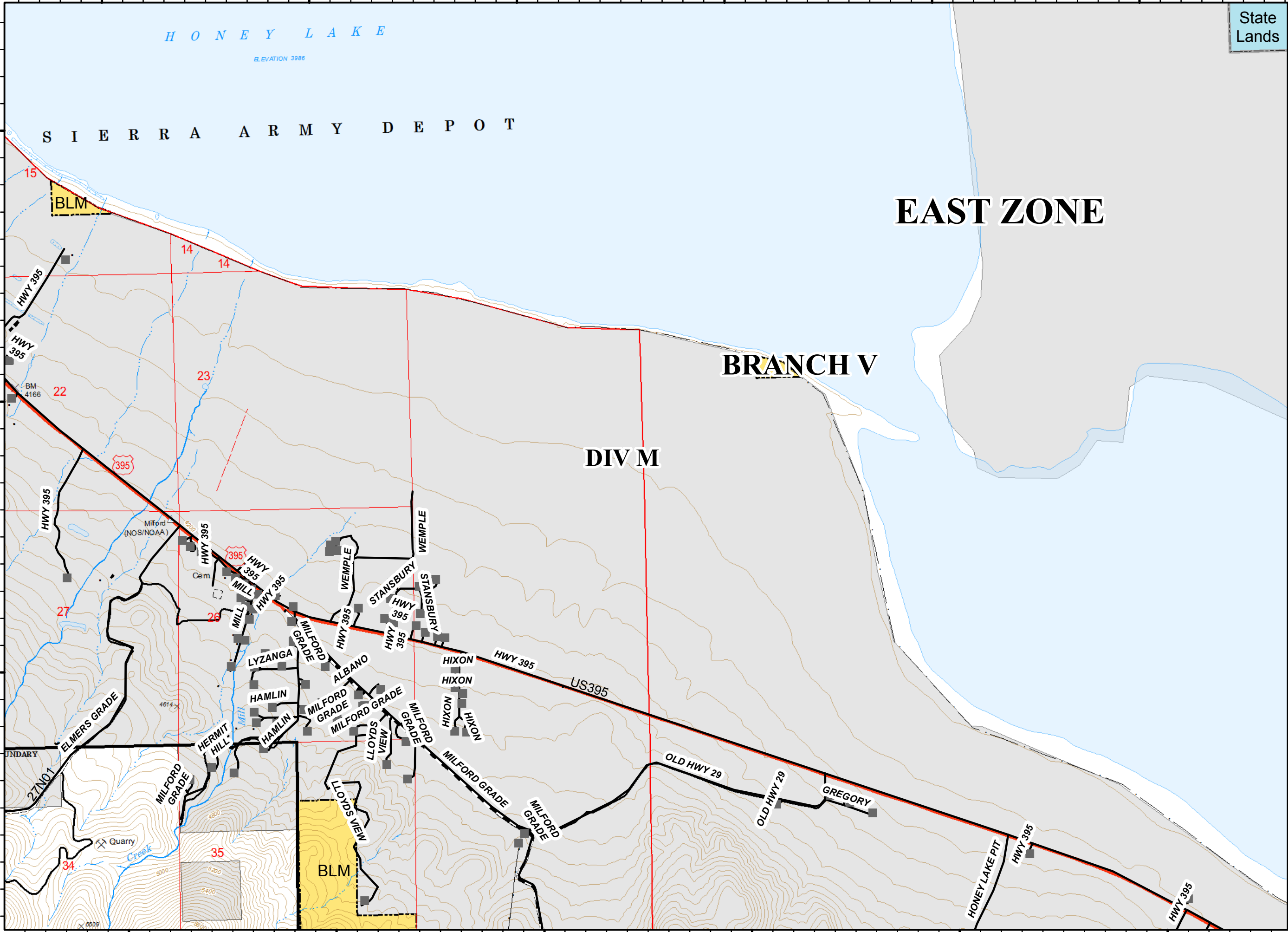
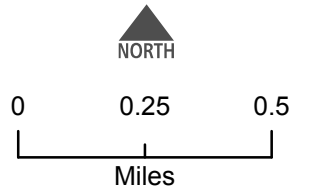
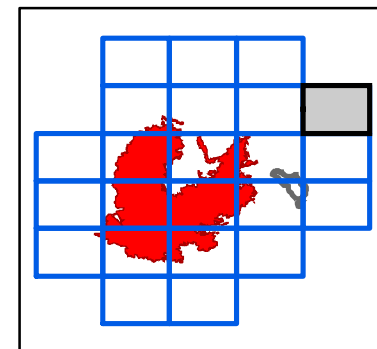


EAST ZONE

BRANCH V

DIV M

- C - COUNTY, PARISH, BOROUGH
- US - US HIGHWAY OR ROUTE
- ==== High Clearance Roads
- travelRoute
- BLM
- State Lands
- UND, UND
- National Forest
- Non-FS
- Milford Habitable Structures
- Milford Roads



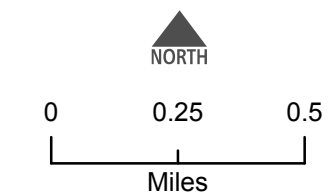
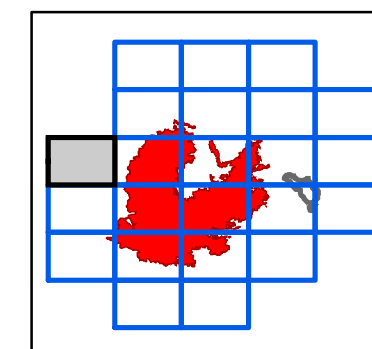
120°23'W 120°22'W 120°21'W 120°20'W 120°19'W 120°18'W

E4

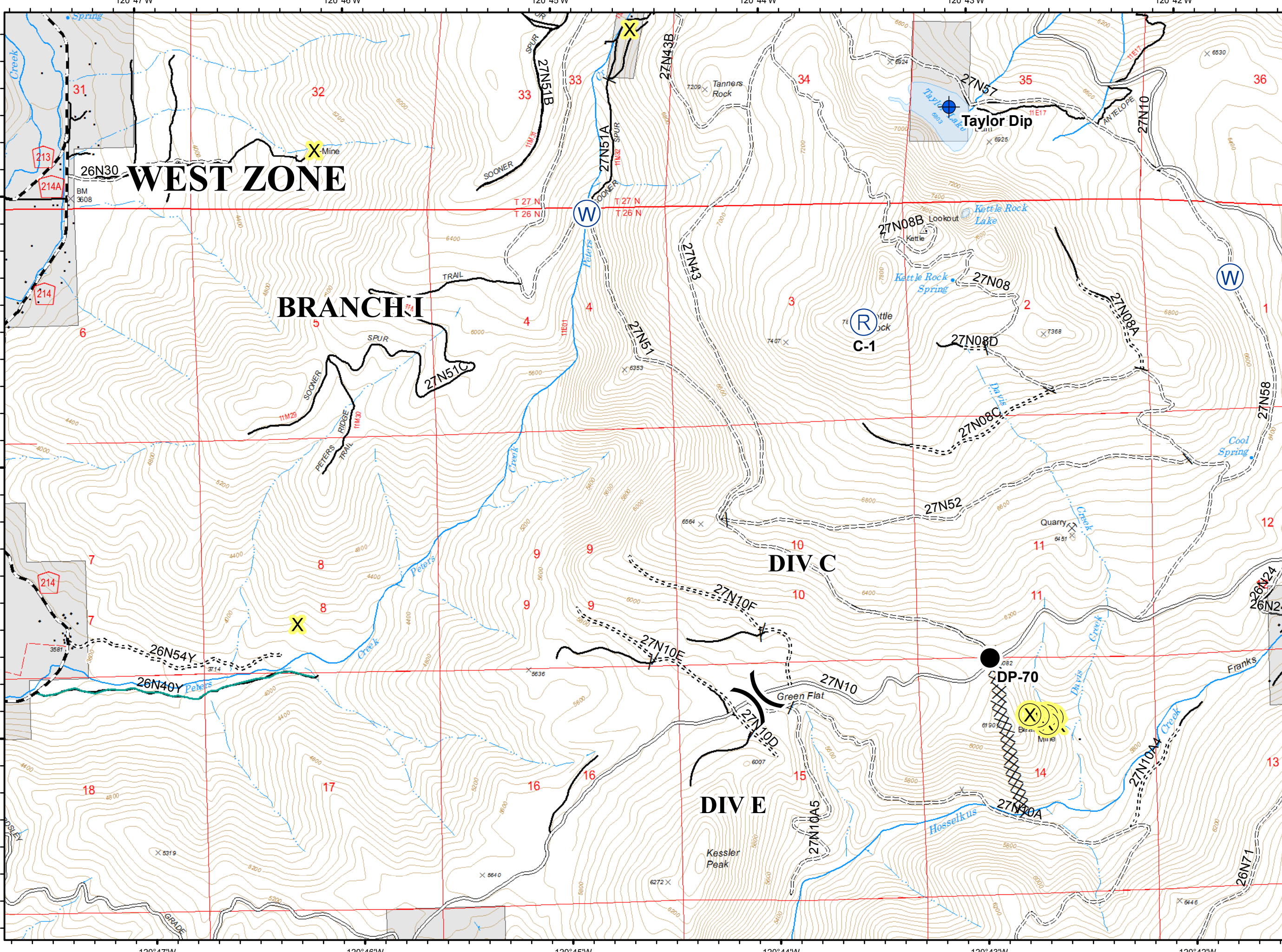


- Dip Site
- Drop Point
- Repeater
- Water Source
- Division Break

- Completed Dozer Line
- C - COUNTY, PARISH, BOROUGH
- NOT - NOT NEEDED
- P - PRIVATE
- <all other values>
- Basic Custodial Care (Closed)
- High Clearance Roads
- Suitable for Passenger Cars
- travelRoute
- National Forest
- Non-FS



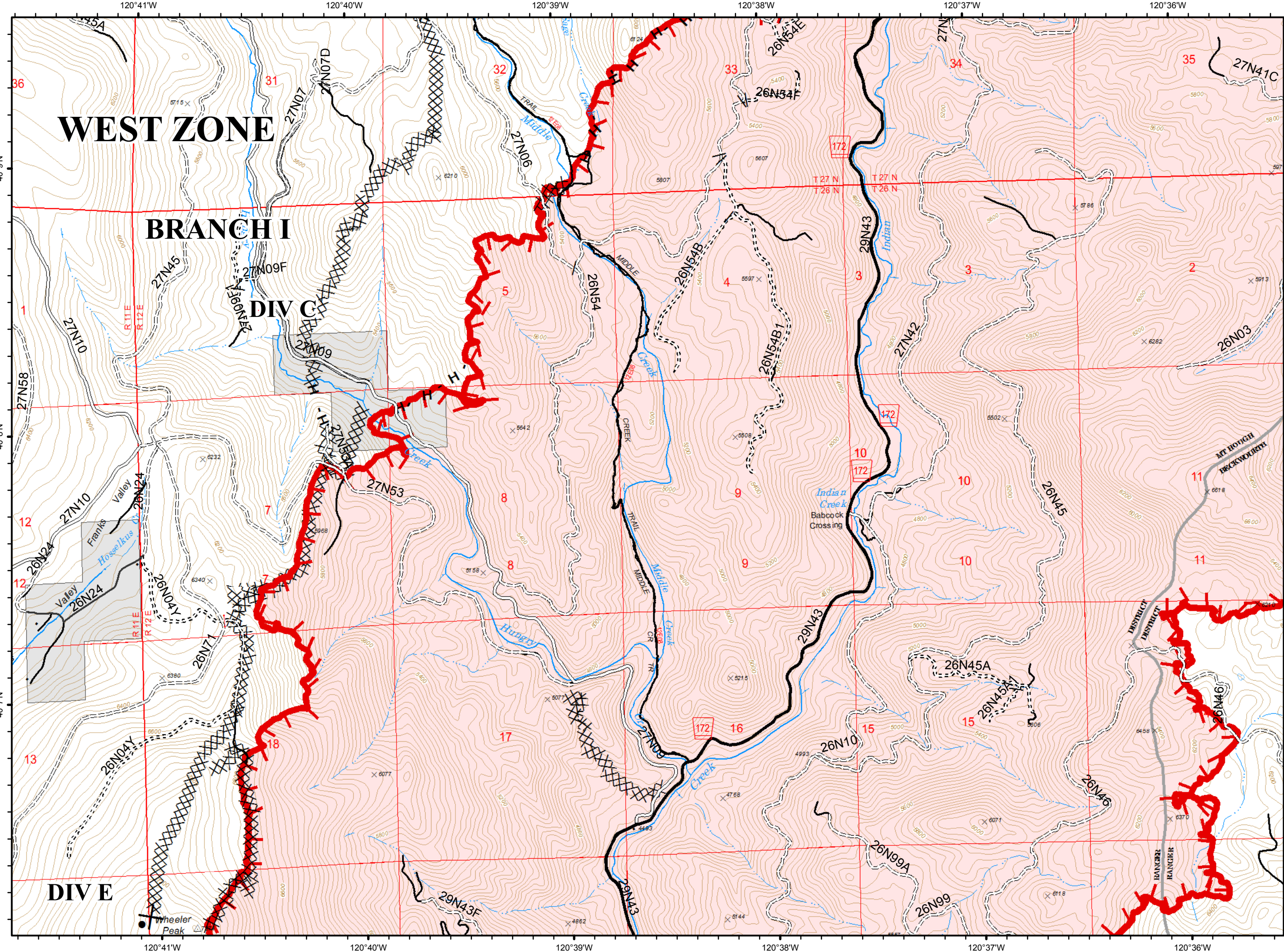
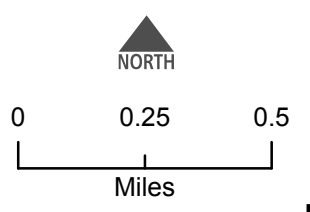
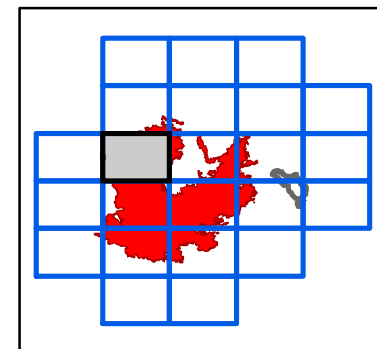
E4



E5



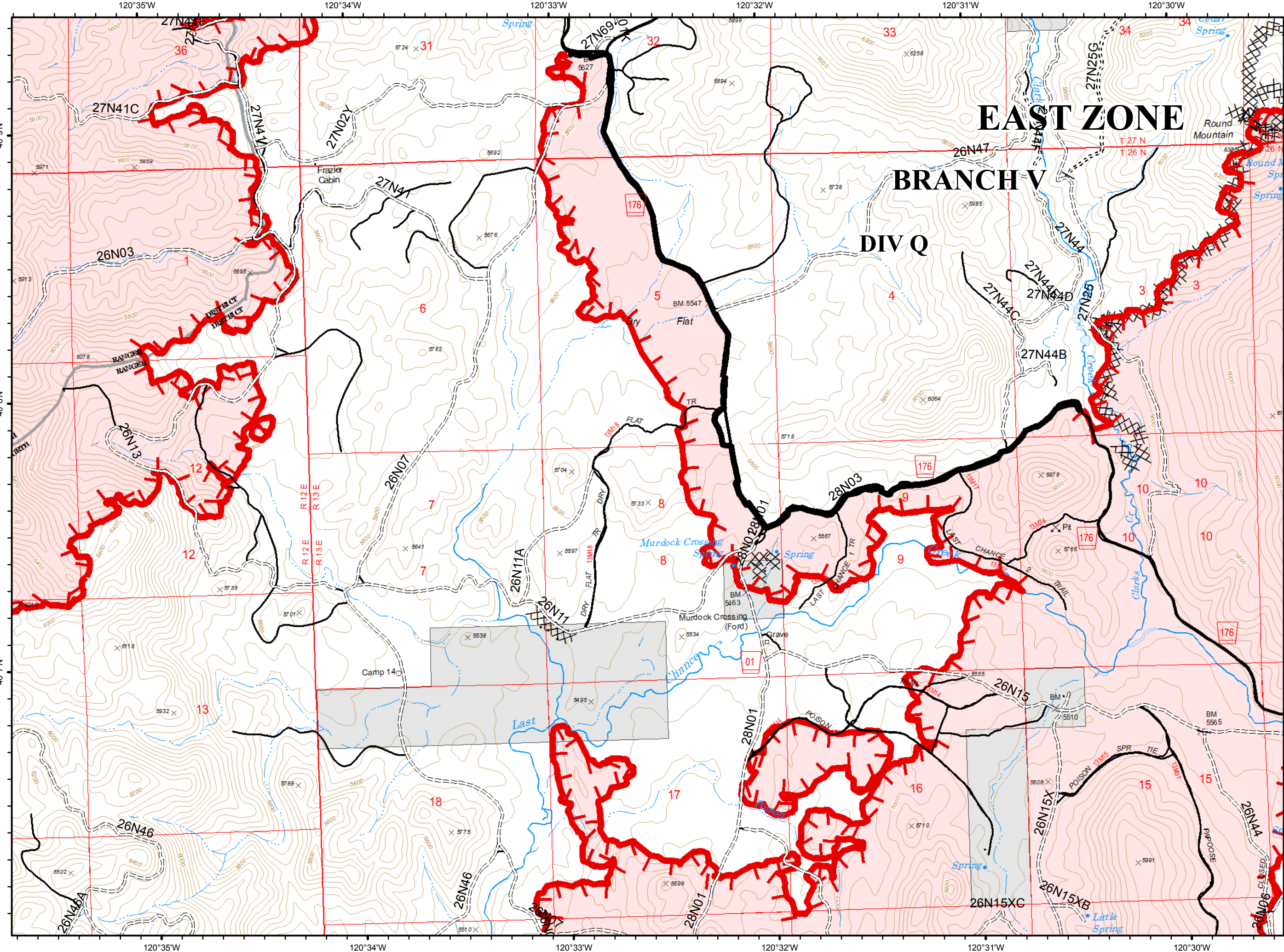
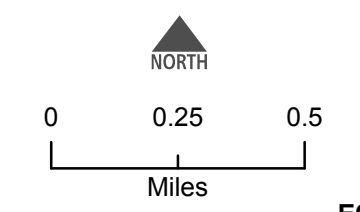
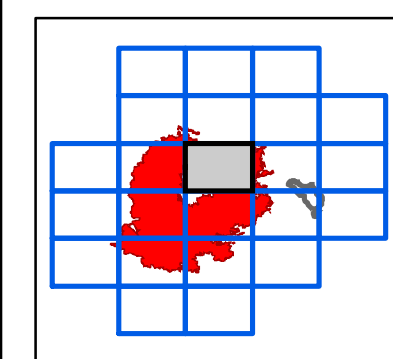
- Uncontrolled Fire Edge
- Completed Dozer Line
- Completed Hand Line
- Access or Improved Road
- Proposed Dozer Line
- P - PRIVATE
- Basic Custodial Care (Closed)
- High Clearance Roads
- Suitable for Passenger Cars
- High Degree of Comfort
- travelRoute
- National Forest
- Non-FS
- Wildfire Daily Fire Perimeter



E6



- Uncontrolled Fire Edge
- Completed Line
- Completed Dozer Line
- Completed Hand Line
- Basic Custodial Care (Closed)
- High Clearance Roads
- High Degree of Comfort
- Undetermined Decommissioned
- travelRoute
- National Forest
- Non-FS
- Wildfire Daily Fire Perimeter

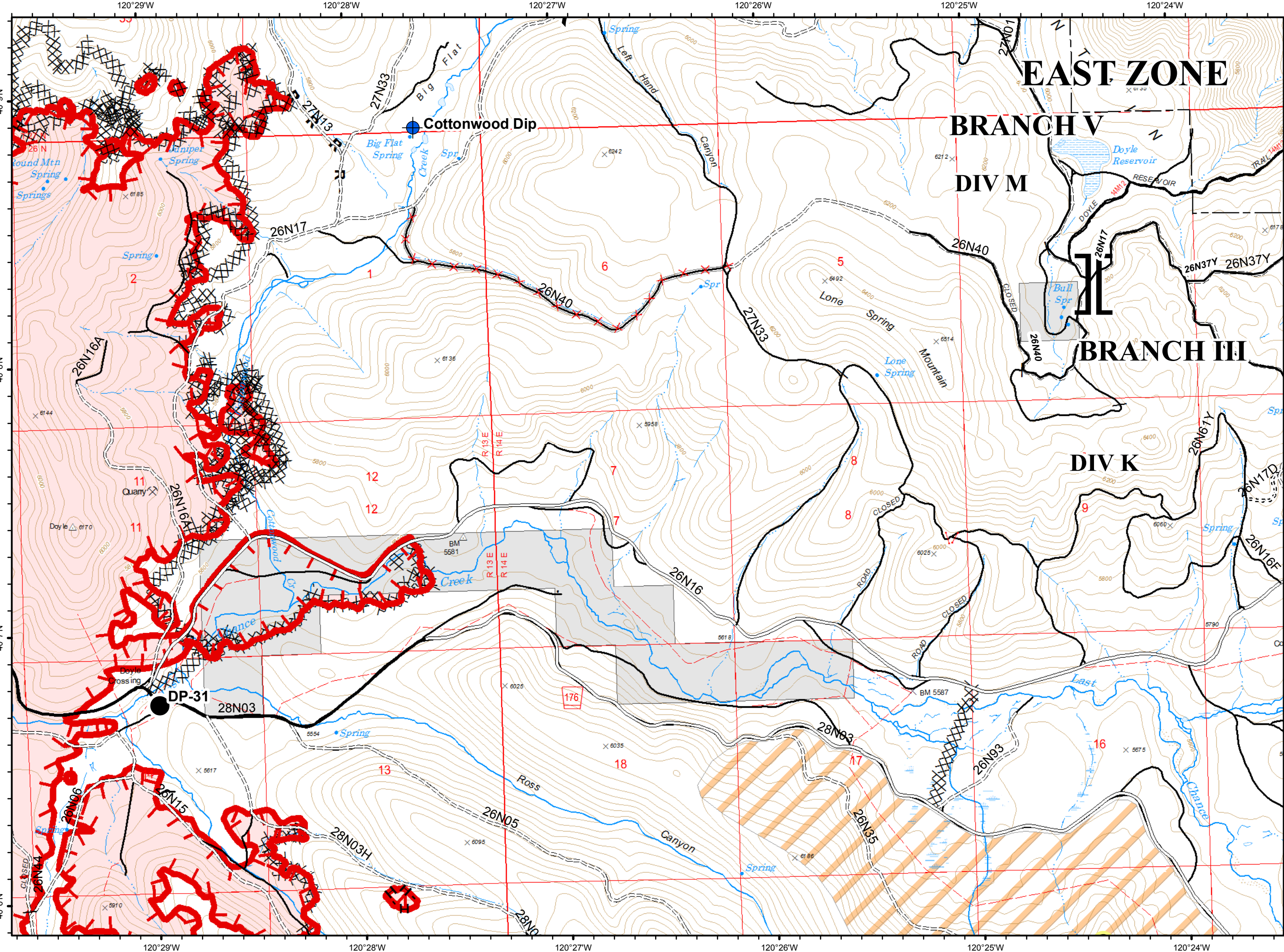
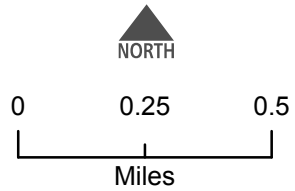
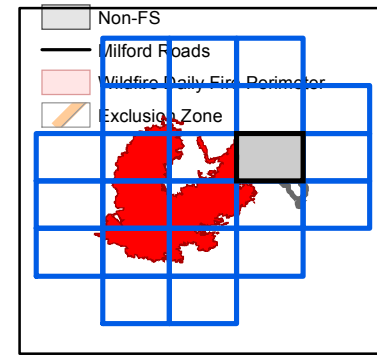


E7



- Dip Site
- Drop Point
- Hazard
- Division Break
- Branch Break

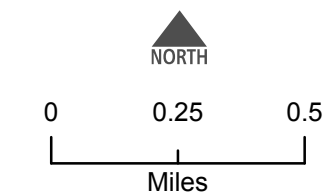
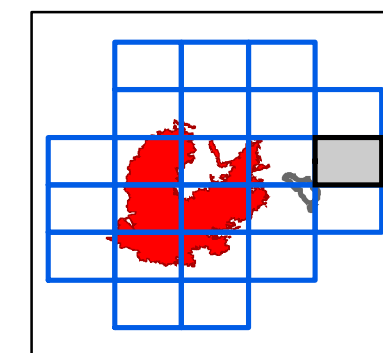
- Uncontrolled Fire Edge
- Completed Dozer Line
- Completed Hand Line
- Road as Completed Line
- NOT - NOT NEEDED
- Basic Custodial Care (Closed)
- High Clearance Roads
- Suitable for Passenger Cars
- High Degree of Comfort
- NFSR Decommissioned
- travelRoute
- National Forest



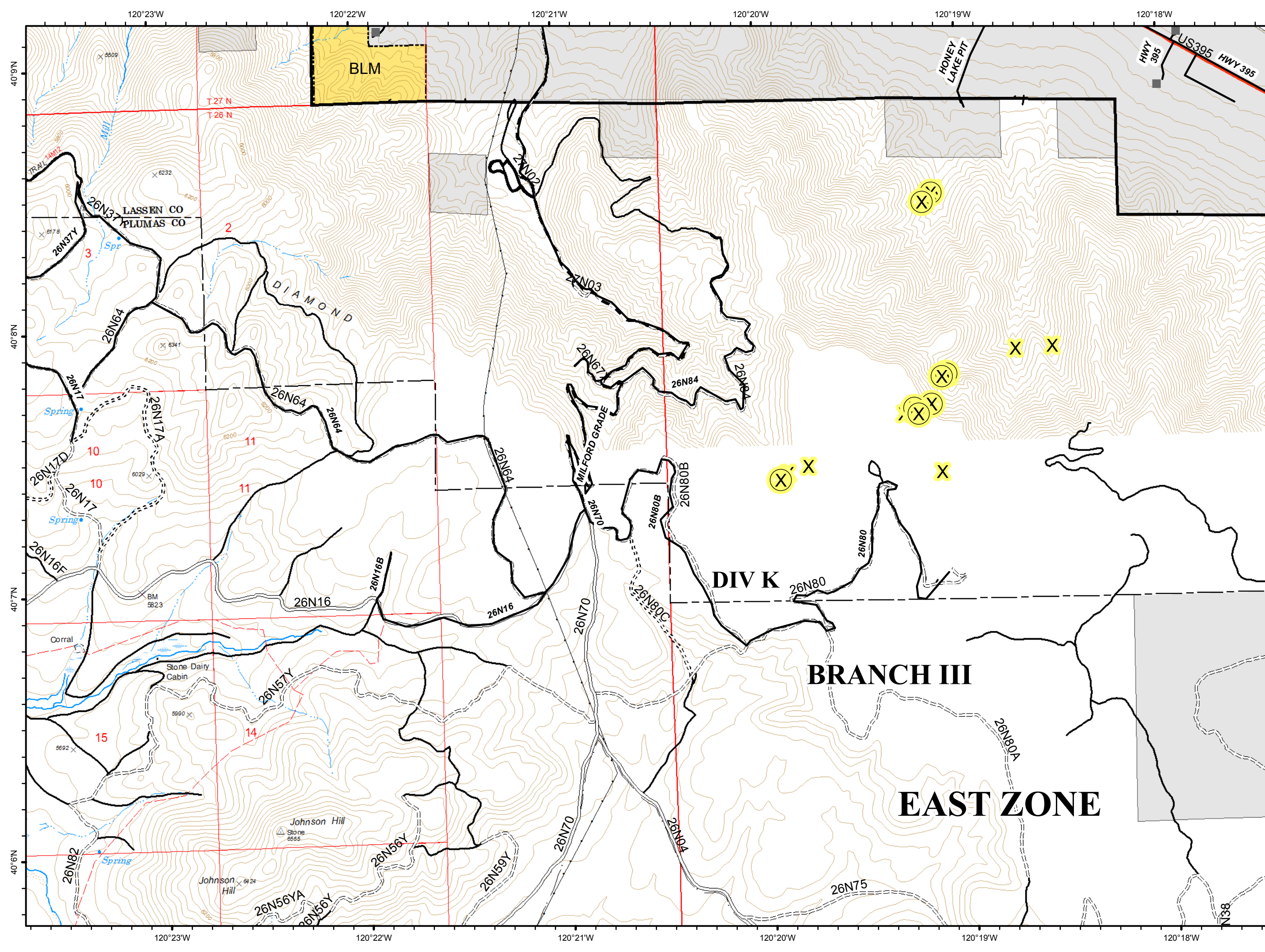
E8



- C - COUNTY, PARISH, BOROUGH
- NOT - NOT NEEDED
- US - US HIGHWAY OR ROUTE
- ==== Basic Custodial Care (Closed)
- ==== High Clearance Roads
- Suitable for Passenger Cars
- High Degree of Comfort
- travelRoute
- BLM
- UND, UND
- National Forest
- Non-FS
- Milford Habitable Structures
- Milford Roads



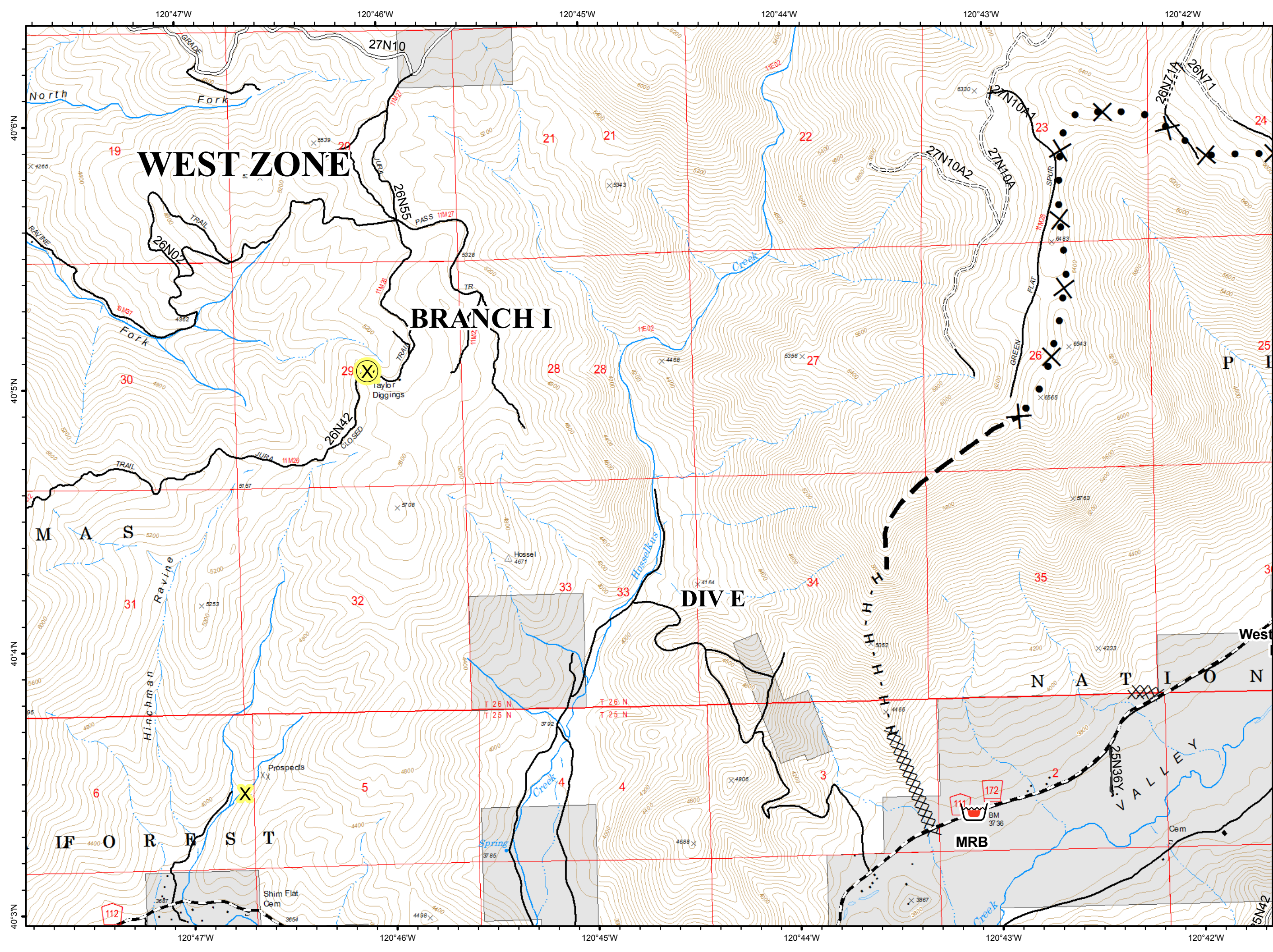
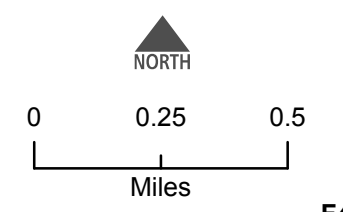
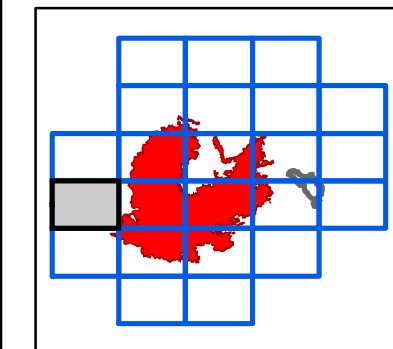
E8



F4





















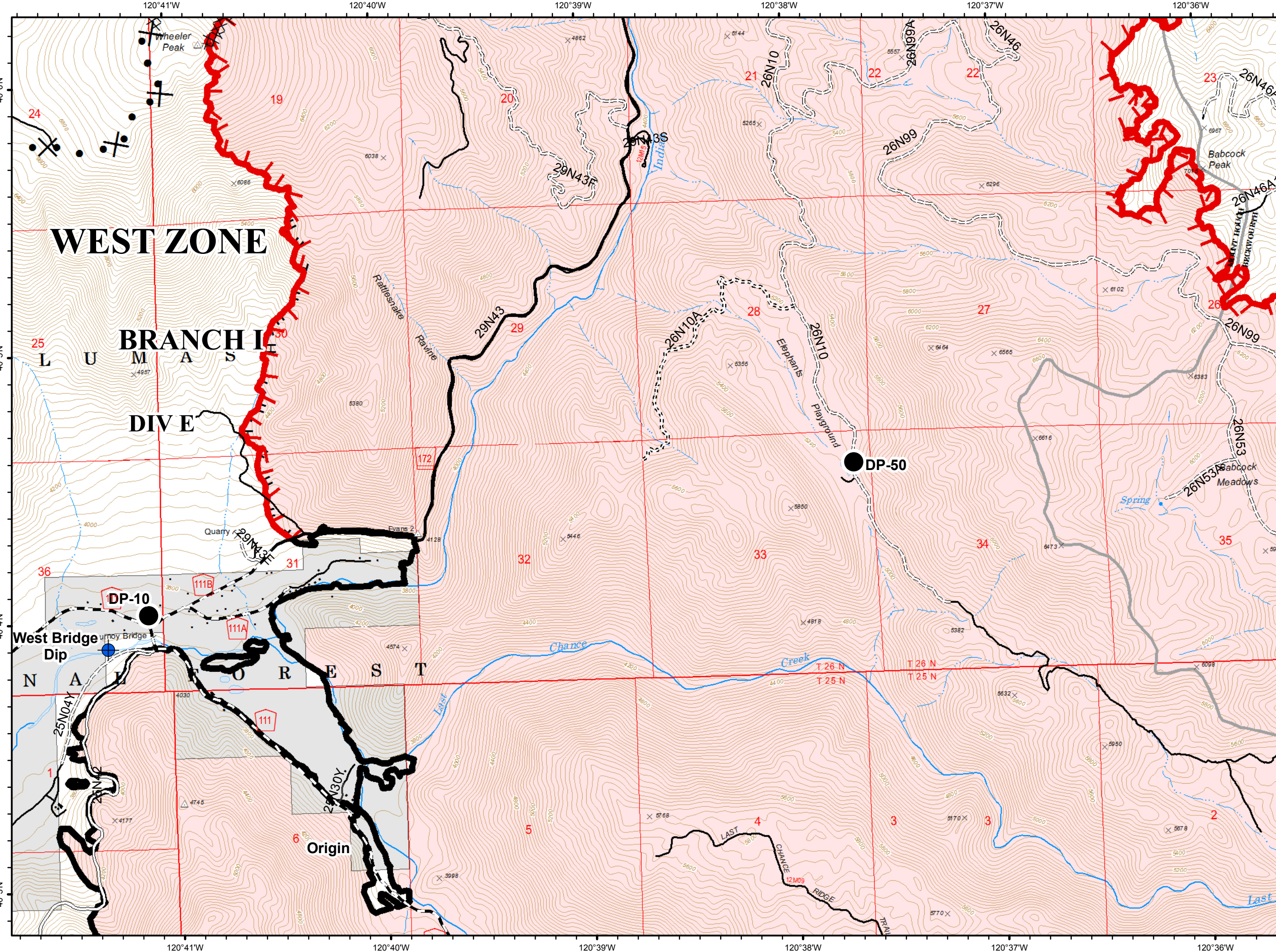
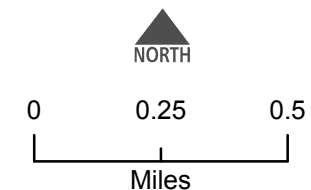
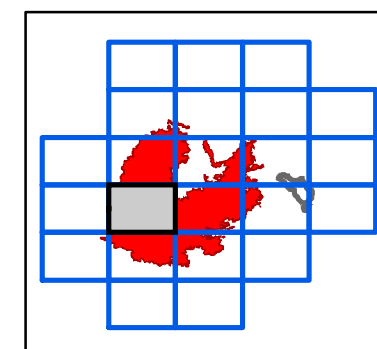
- Retardant/Mud Pit
- Completed Dozer Line
- Completed Hand Line
- Proposed Dozer Line
- Planned Fire Line
- C - COUNTY, PARISH, BOROUGH
- NOT - NOT NEEDED
- P - PRIVATE
- Basic Custodial Care (Closed)
- High Clearance Roads
- Suitable for Passenger Cars
- travelRoute
- National Forest
- Non-FS



F5



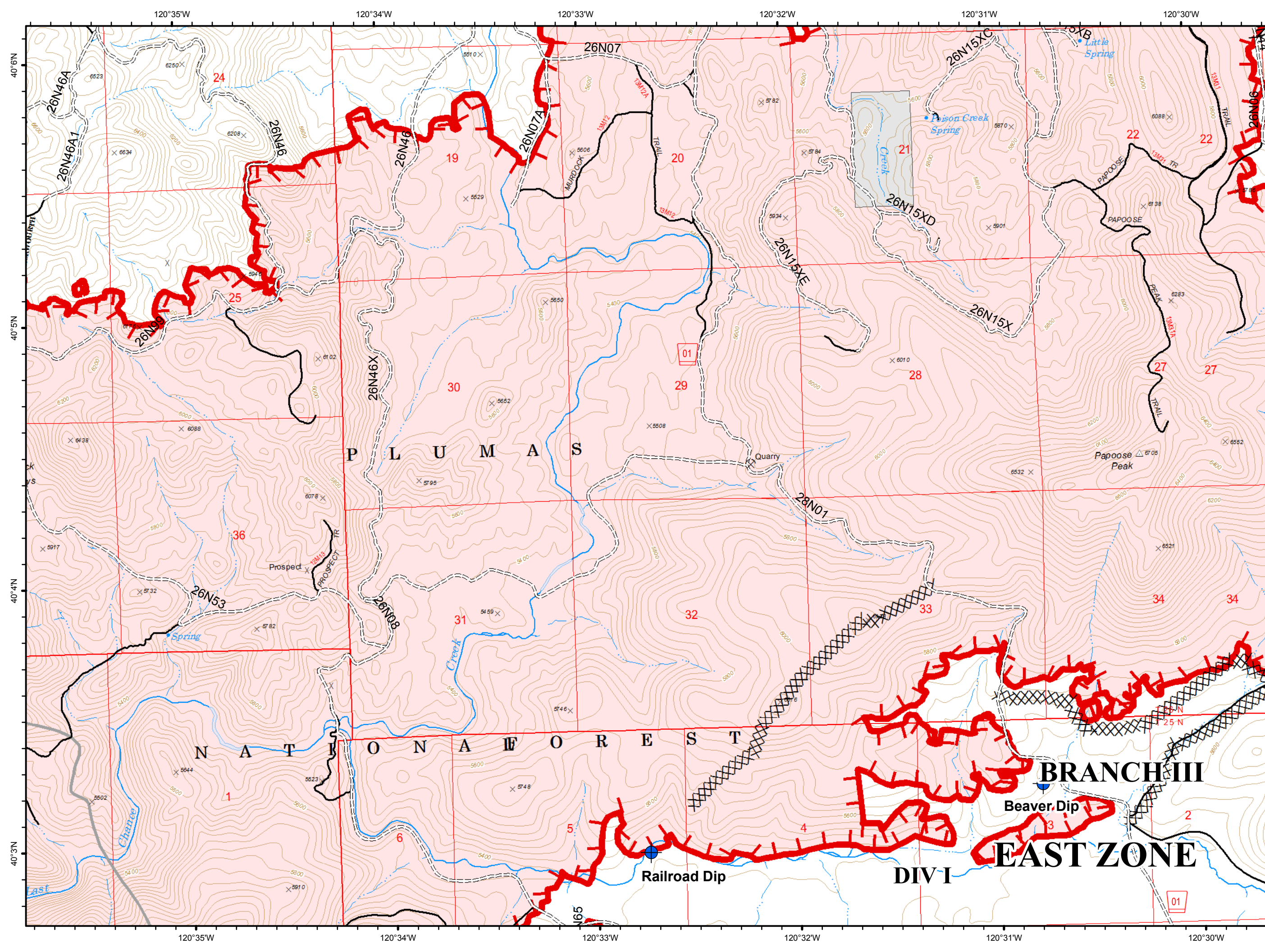
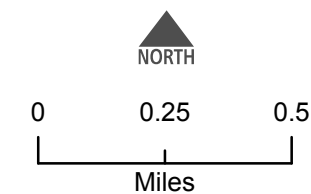
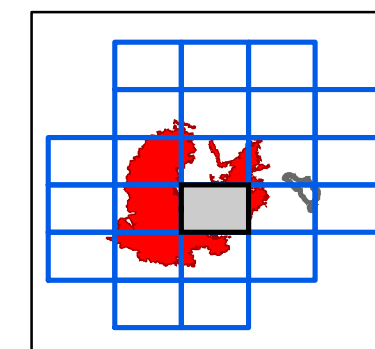
-  Dip Site
-  Drop Point
-  Uncontrolled Fire Edge
-  Completed Line
-  Completed Dozer Line
-  Completed Hand Line
-  Proposed Dozer Line
-  C - COUNTY, PARISH, BOROUGH
-  NOT - NOT NEEDED
-  P - PRIVATE
-  Basic Custodial Care (Closed)
-  High Clearance Roads
-  Suitable for Passenger Cars
-  High Degree of Comfort
-  travelRoute
-  National Forest
-  Non-FS
-  Wildfire Daily Fire Perimeter



F6



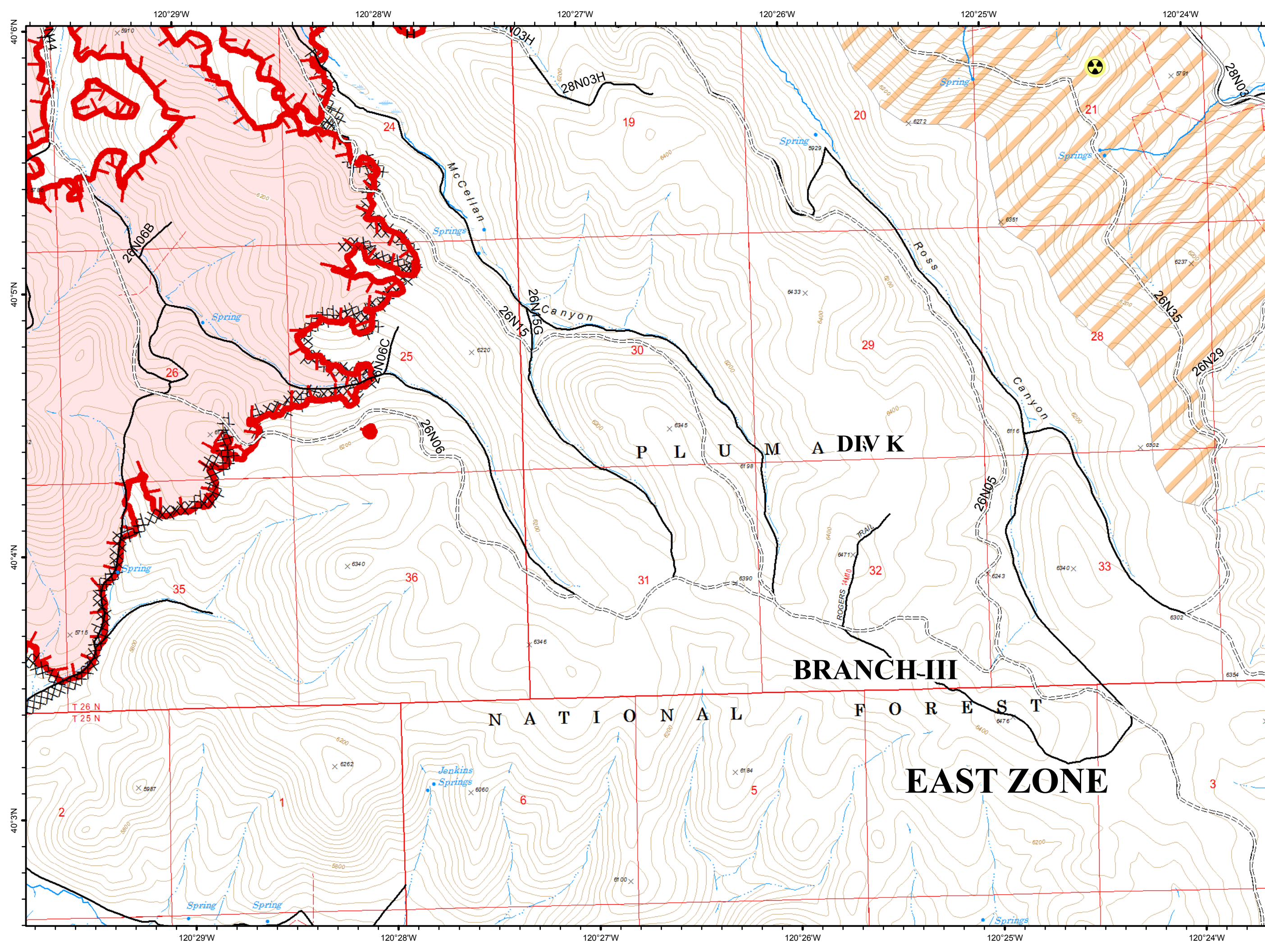
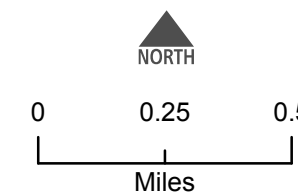
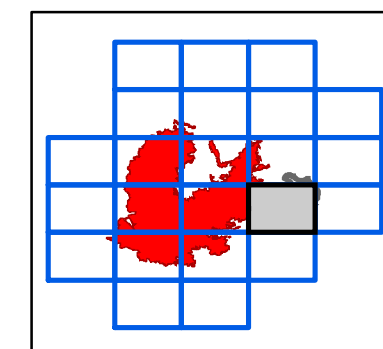
- Dip Site
- Uncontrolled Fire Edge
- Completed Dozer Line
- High Clearance Roads
- travelRoute
- National Forest
- Non-FS
- Wildfire Daily Fire Perimeter



F7



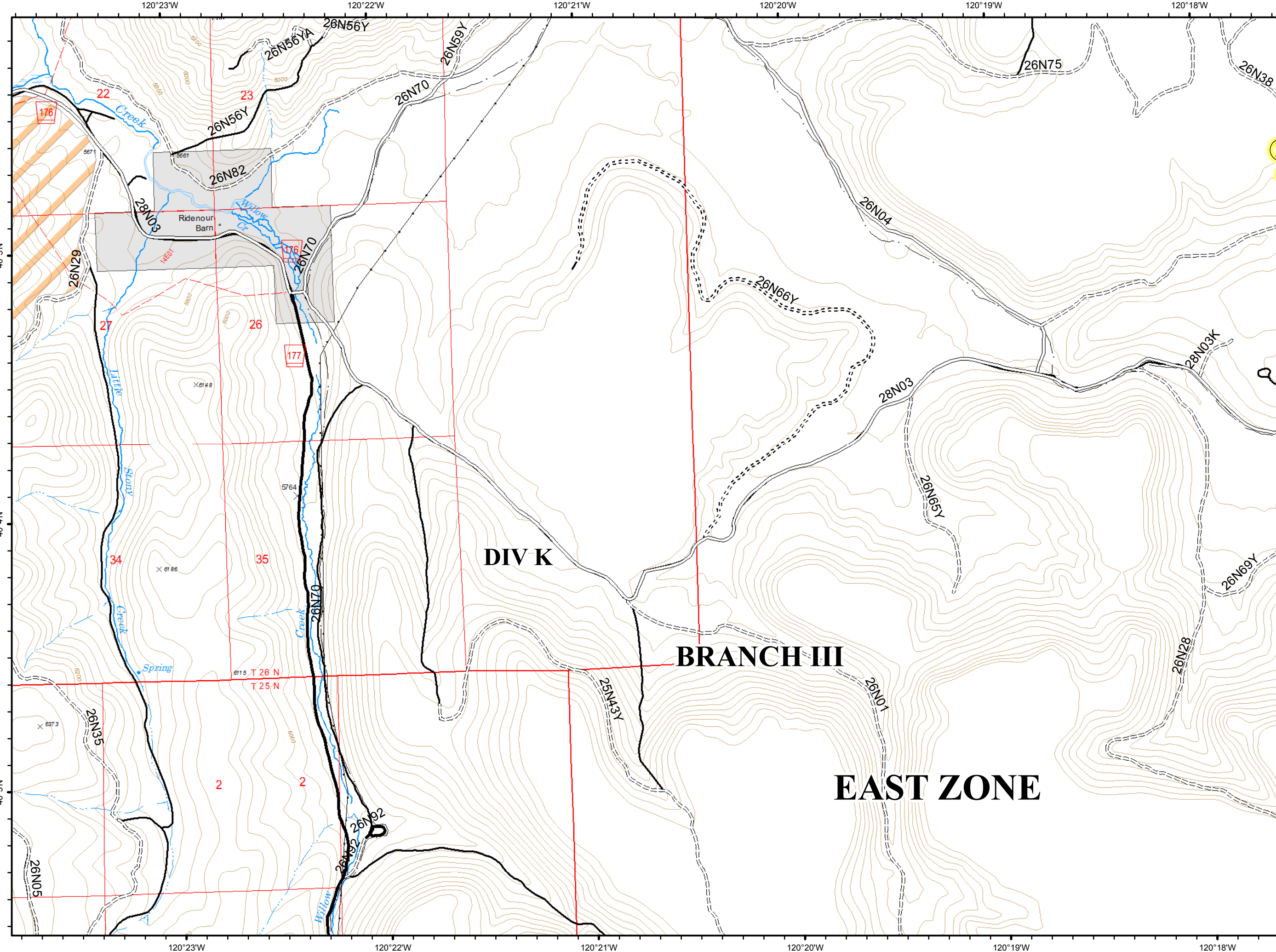
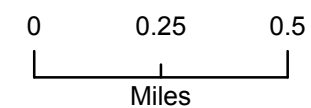
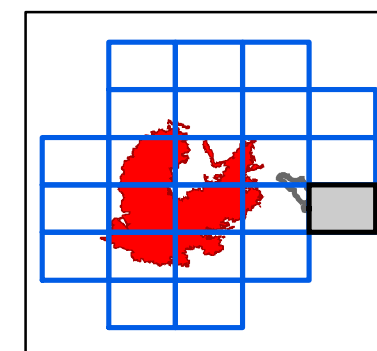
- Hazard
- Uncontrolled Fire Edge
- Completed Dozer Line
- Completed Hand Line
- Road as Completed Line
- NOT - NOT NEEDED
- High Clearance Roads
- Suitable for Passenger Cars
- travelRoute
- National Forest
- Wildfire Daily Fire Perimeter
- Exclusion Zone



F8




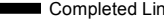
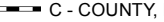

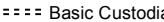
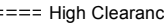



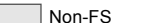



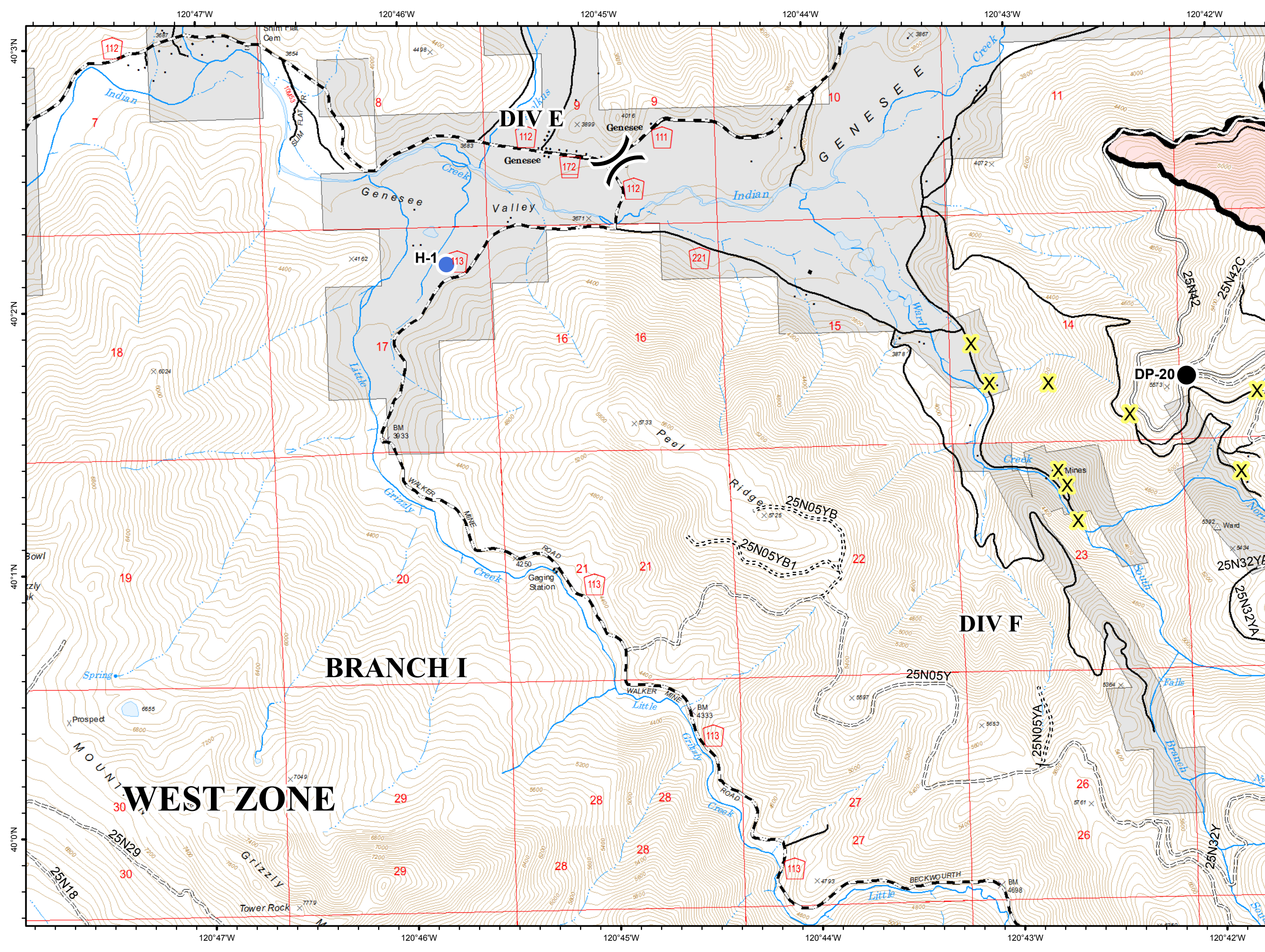
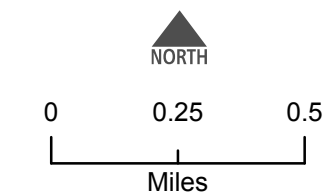
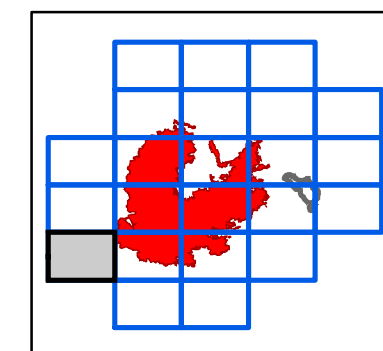
- NOT - NOT NEEDED
- ==== Basic Custodial Care (Closed)
- ==== High Clearance Roads
- Suitable for Passenger Cars
- High Degree of Comfort
- travelRoute
- National Forest
- Non-FS
- Exclusion Zone



G4



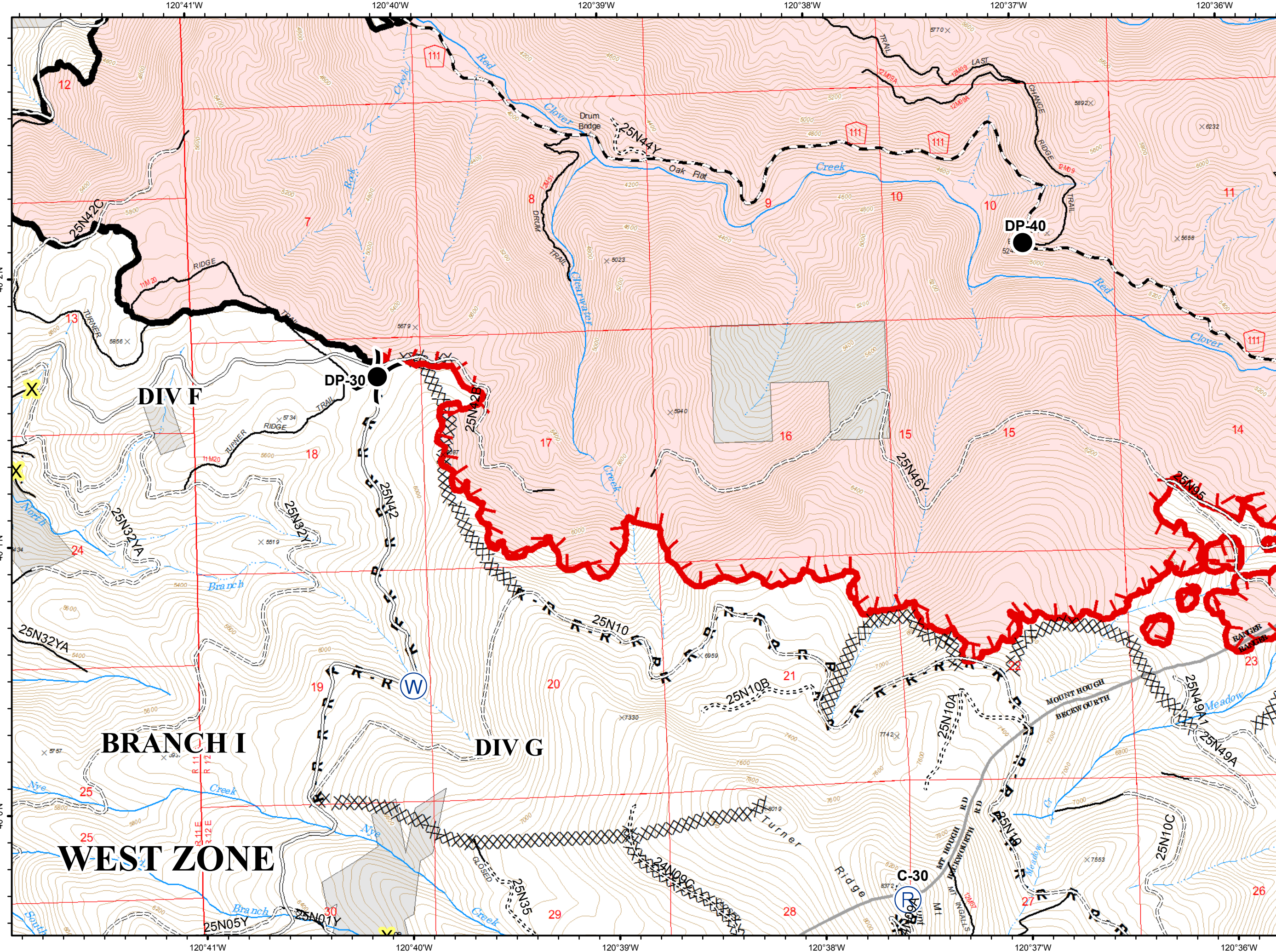
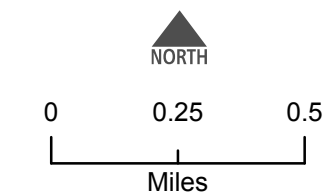
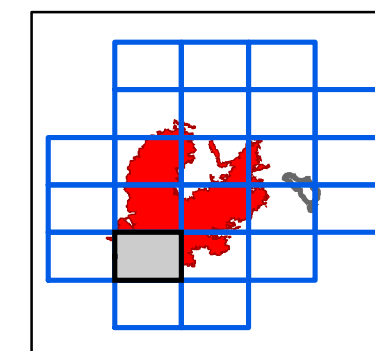
-  Drop Point
-  Helispot
-  Division Break
-  Completed Line
-  C - COUNTY, PARISH, BOROUGH
-  NOT - NOT NEEDED
-  Basic Custodial Care (Closed)
-  High Clearance Roads
-  Suitable for Passenger Cars
-  travelRoute
-  National Forest
-  Non-FS
-  Wildfire Daily Fire Perimeter



G5



- Drop Point
- Ⓡ Repeater
- Ⓜ Water Source
- ⌋ Division Break
- ▬ Uncontrolled Fire Edge
- ▬ Completed Line
- ⊗ Completed Dozer Line
- R - Road as Completed Line
- C - COUNTY, PARISH, BOROUGH
- NOT - NOT NEEDED
- ==== Basic Custodial Care (Closed)
- ==== High Clearance Roads
- Suitable for Passenger Cars
- travelRoute
- National Forest
- Non-FS
- Wildfire Daily Fire Perimeter















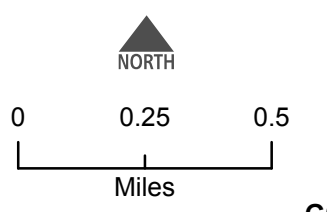
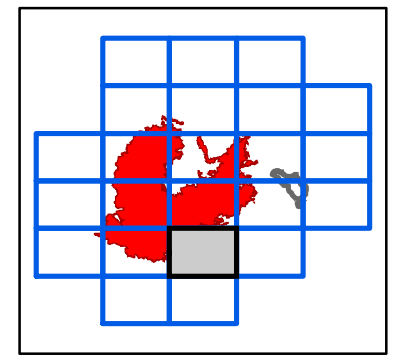
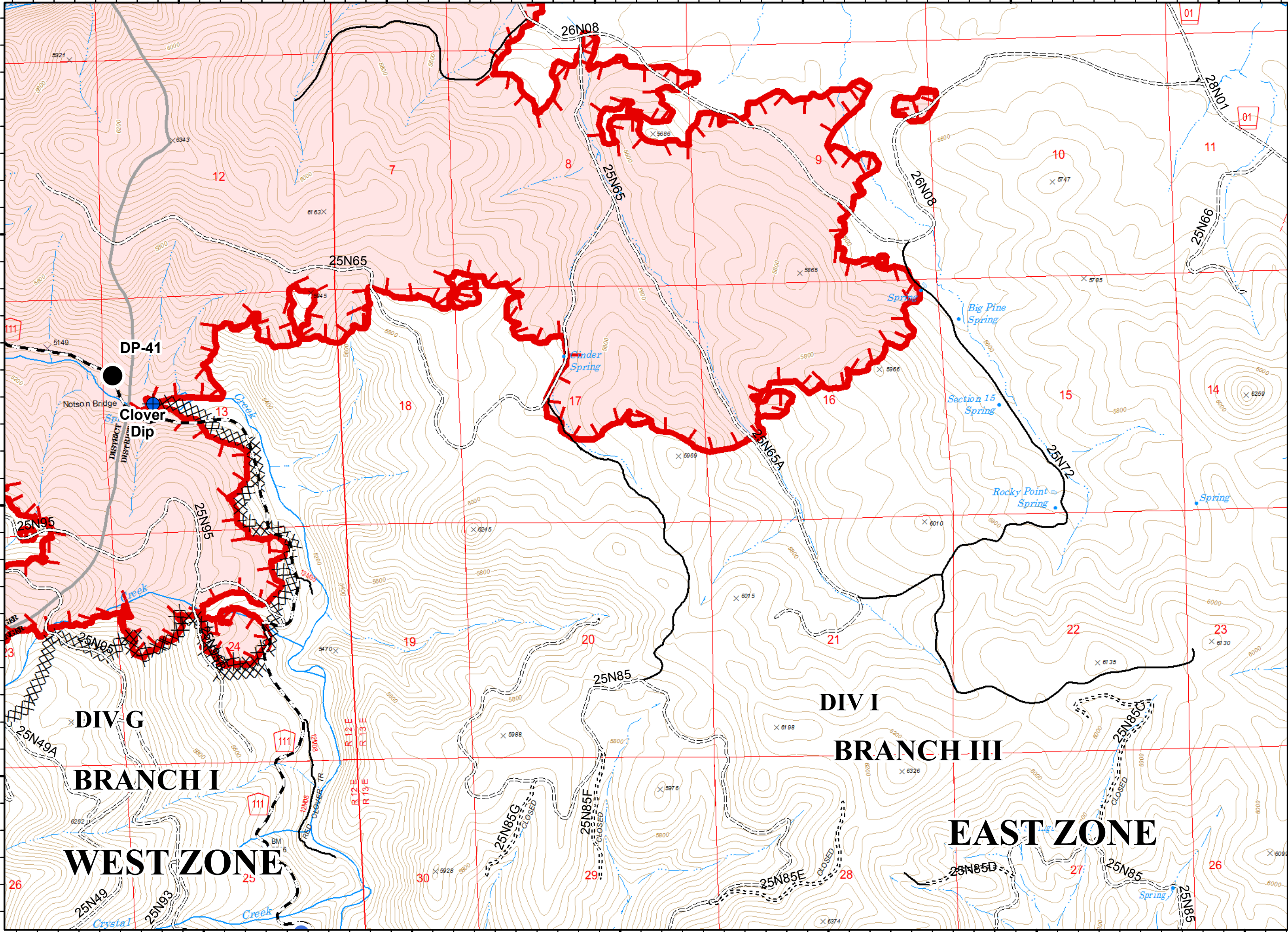
120°35'W 120°34'W 120°33'W 120°32'W 120°31'W 120°30'W

IAP Map
Walker Fire
CA-PNF-001324
September 12 2019
Day Shift

G6



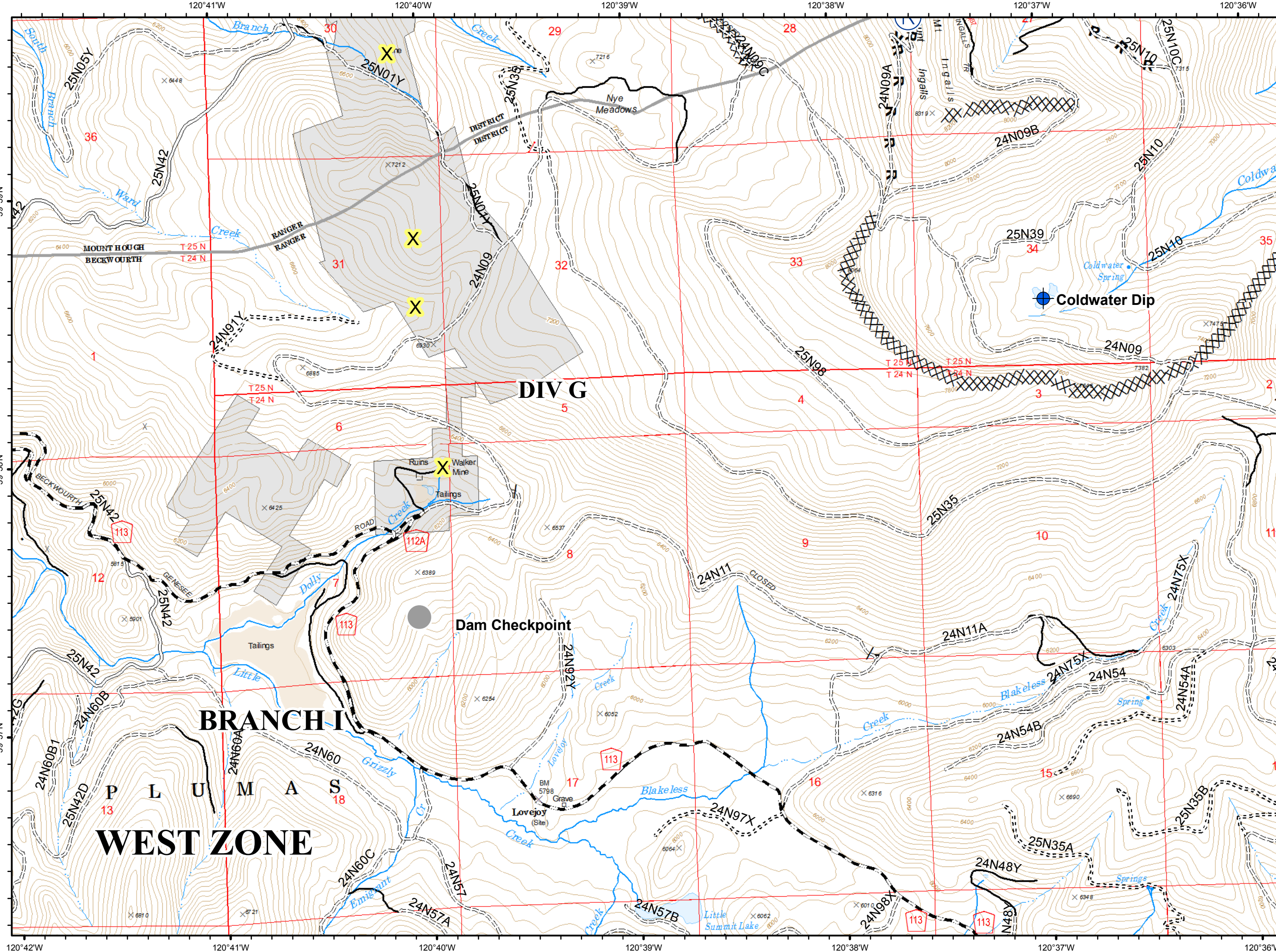
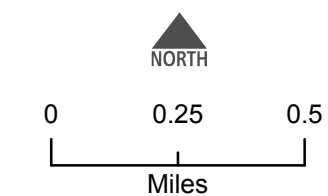
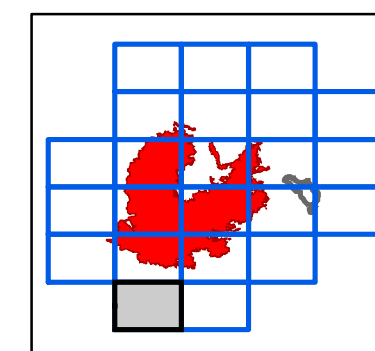
-  Dip Site
-  Drop Point
-  Helispot
-  Uncontrolled Fire Edge
-  Completed Dozer Line
-  C - COUNTY, PARISH, BOROUGH
-  Basic Custodial Care (Closed)
-  High Clearance Roads
-  Undetermined, Unknown and Other
-  travelRoute
-  National Forest
-  Wildfire Daily Fire Perimeter



H5



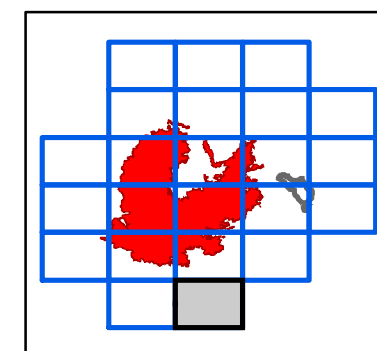
- Dip Site
- Repeater
- Other
- Completed Dozer Line
- Road as Completed Line
- C - COUNTY, PARISH, BOROUGH
- NOT - NOT NEEDED
- Basic Custodial Care (Closed)
- High Clearance Roads
- Suitable for Passenger Cars
- travelRoute
- National Forest
- Non-FS



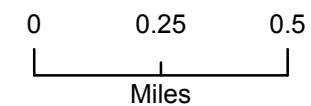
H6



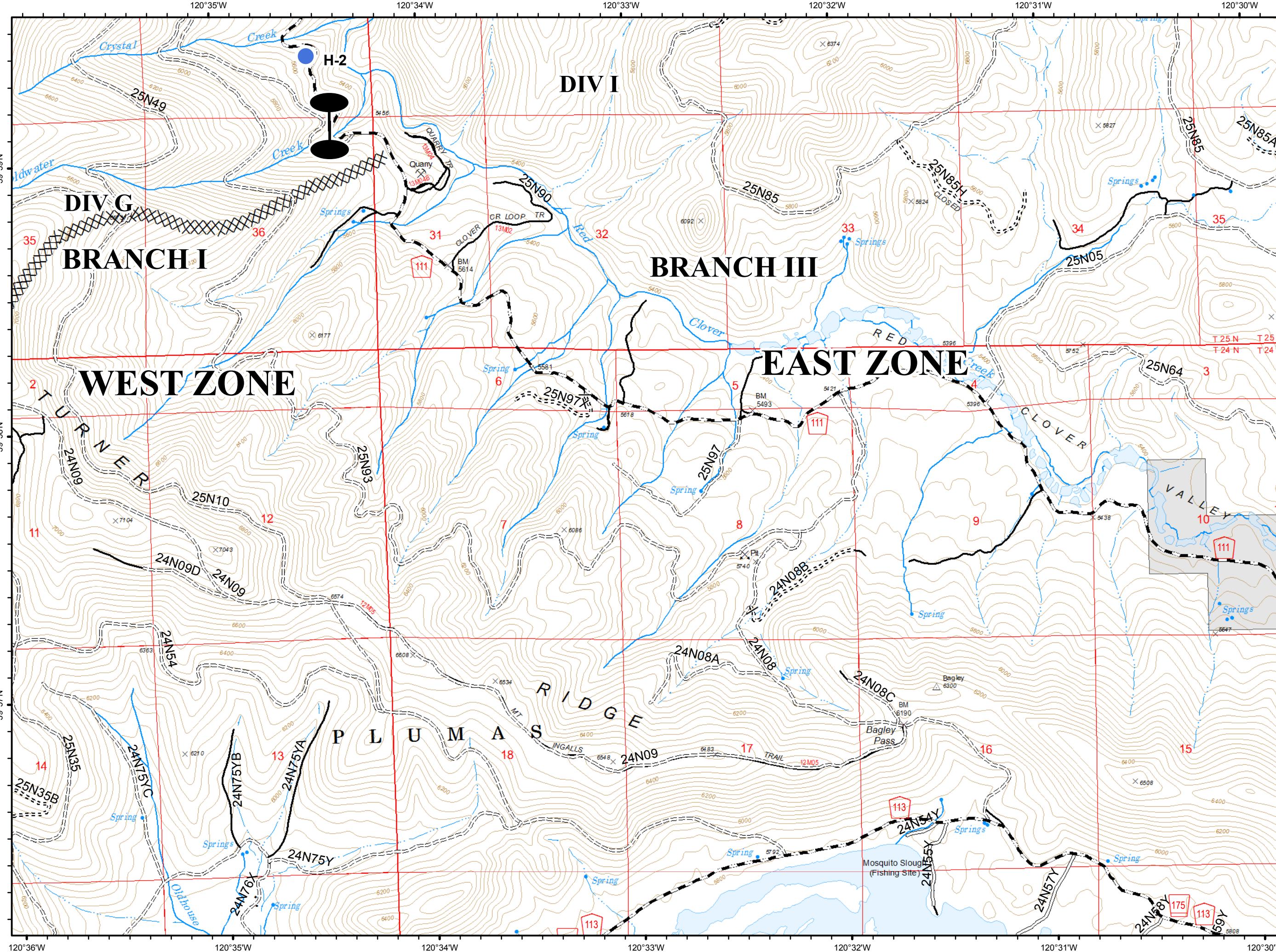
- XXXX Completed Dozer Line
- C - COUNTY, PARISH, BOROUGH
- NOT - NOT NEEDED
- ==== Basic Custodial Care (Closed)
- ==== High Clearance Roads
- Suitable for Passenger Cars
- High Degree of Comfort
- travelRoute
- National Forest
- Non-FS

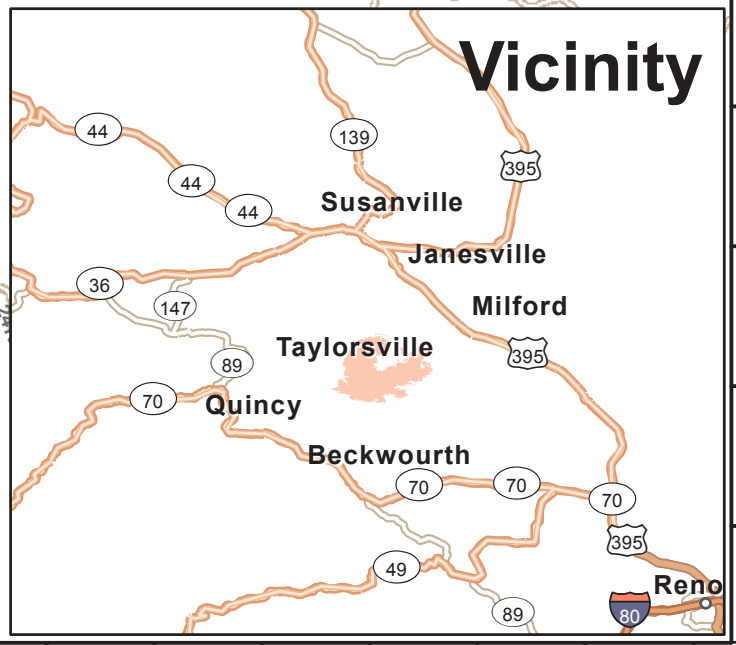
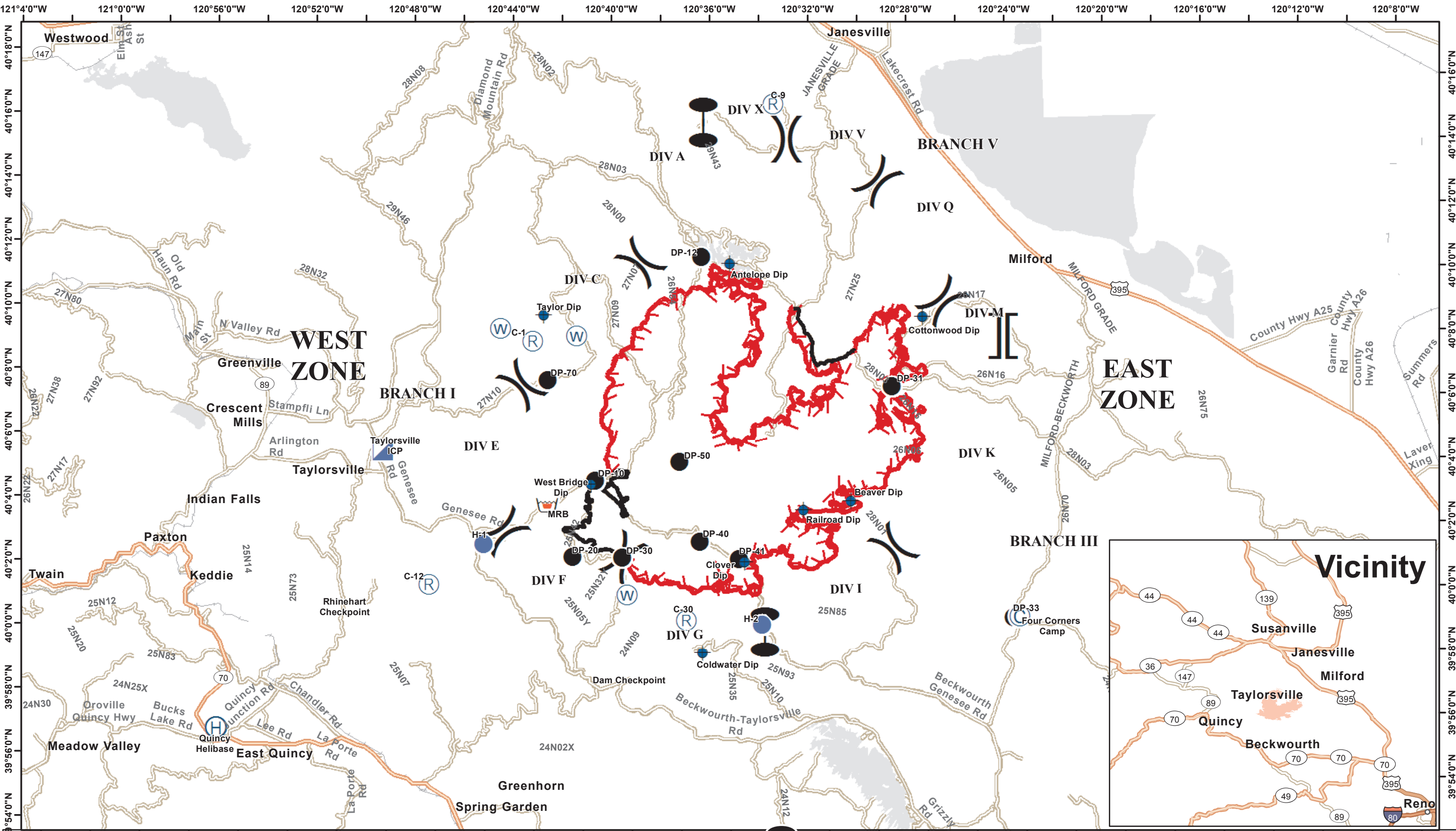


NORTH



H6





Transportation
Walker Fire
CA-PNF-001324
09/12/2019

	Camp		Helibase		Incident Command Post		Retardant/Mud Pit		Water Source		Zone Break		Division Break		Branch Break
	Dip Site		Helispot		Repeater										
	Drop Point														