














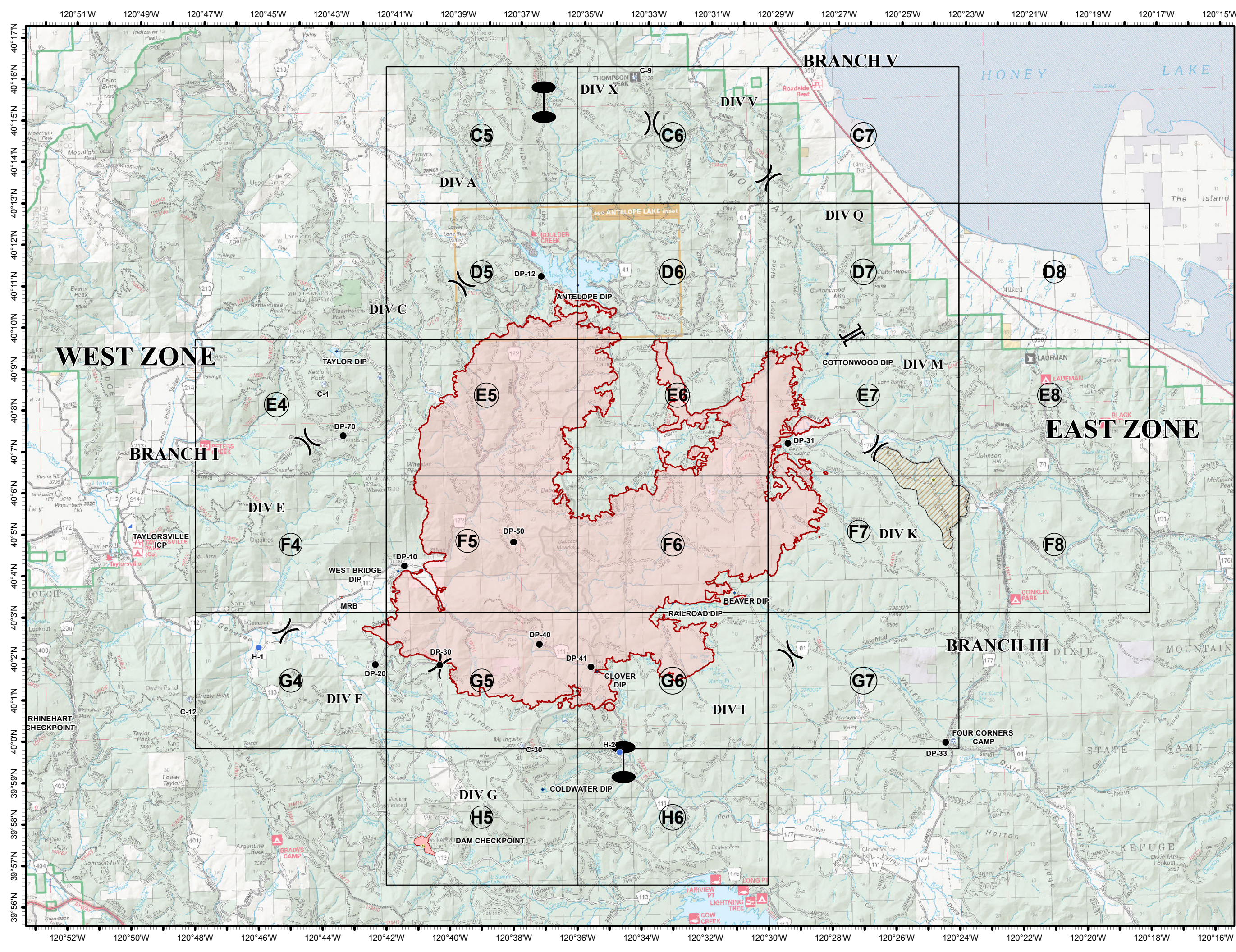
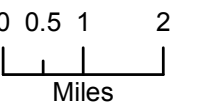




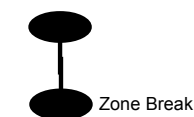
-  Camp
-  Dip Site
-  Drop Point
-  Hazard
-  Helispot
-  Incident Command Post
-  Repeater
-  Retardant/Mud Pit
-  Water Source
-  Other
-  Zone Break
-  Division Break
-  Branch Break
-  Wildfire Daily Fire Perimeter
-  Exclusion Zone



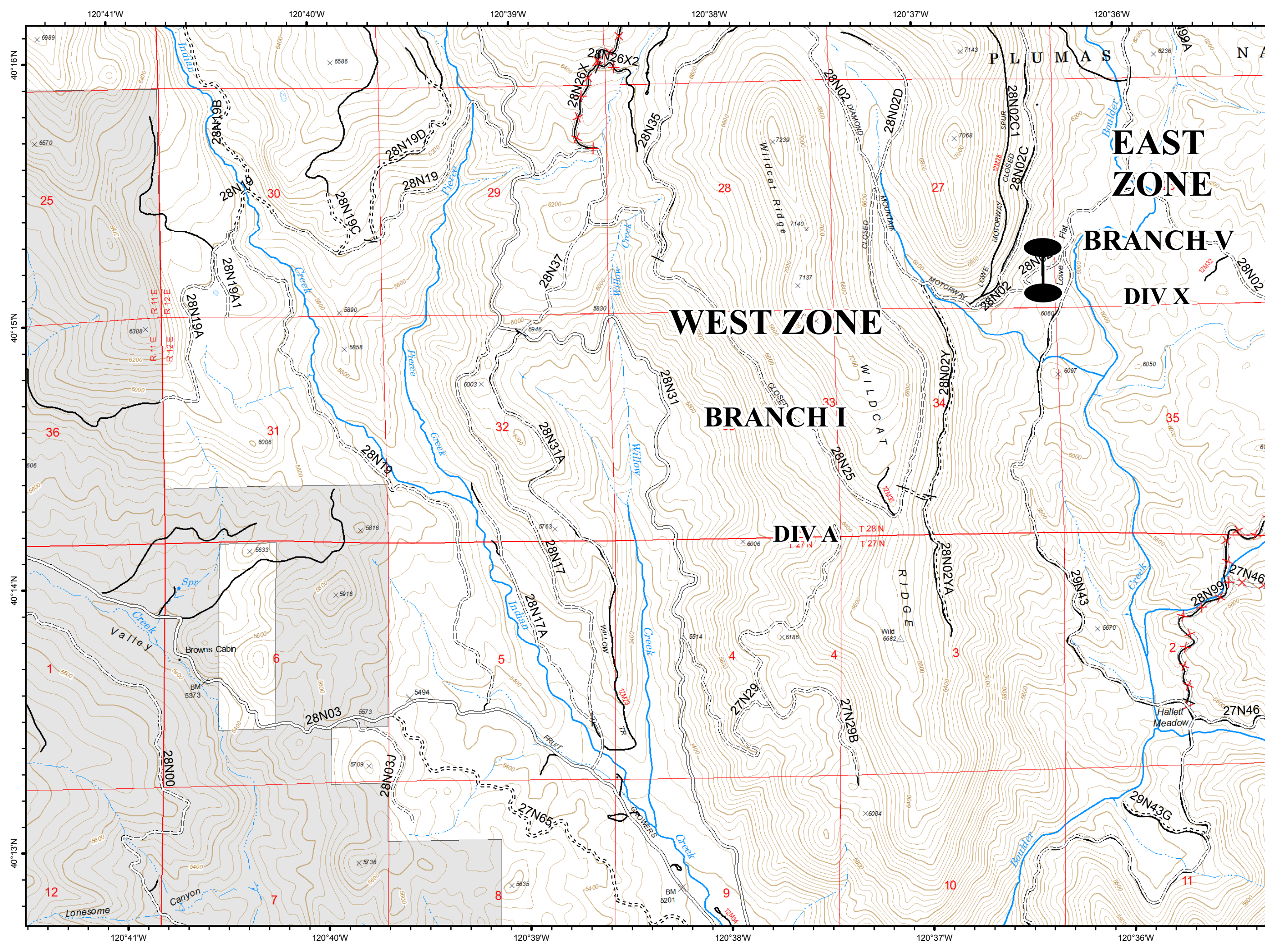
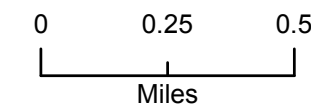
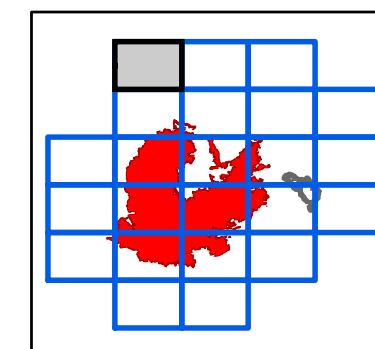
Mobile Maps



C5



- NOT - NOT NEEDED
- Basic Custodial Care (Closed)
- High Clearance Roads
- Suitable for Passenger Cars
- NFSR Decommissioned
- travelRoute
- National Forest
- Non-FS



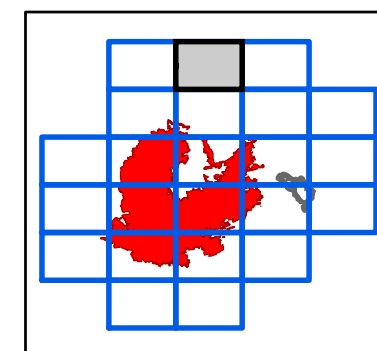
C6



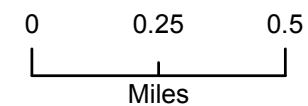
(R) Repeater

() Division Break

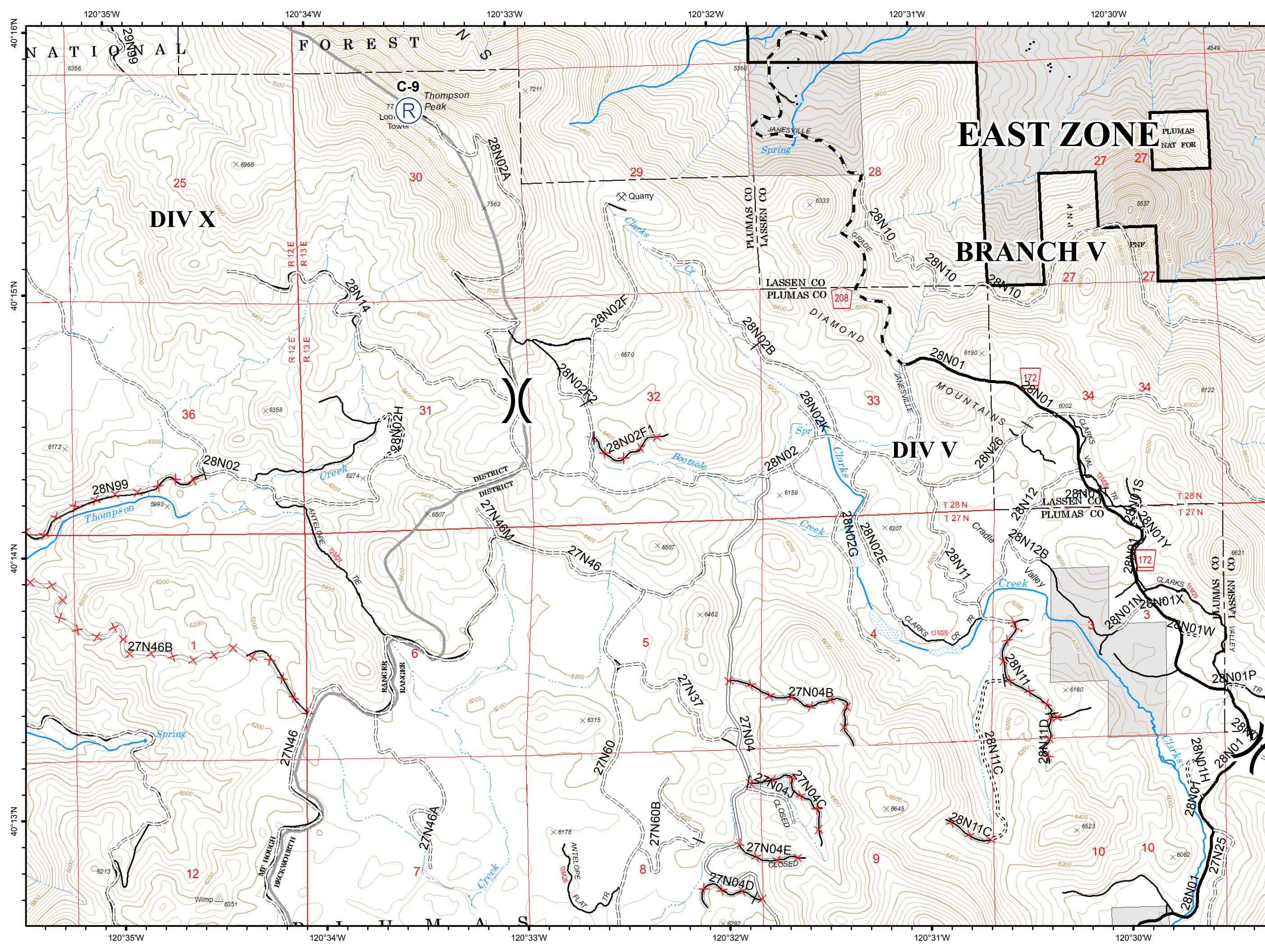
- C - COUNTY, PARISH, BOROUGH
- Basic Custodial Care (Closed)
- ==== High Clearance Roads
- Suitable for Passenger Cars
- High Degree of Comfort
- XX NFSR Decommissioned
- travelRoute
- UND, UND
- National Forest
- Non-FS



NORTH














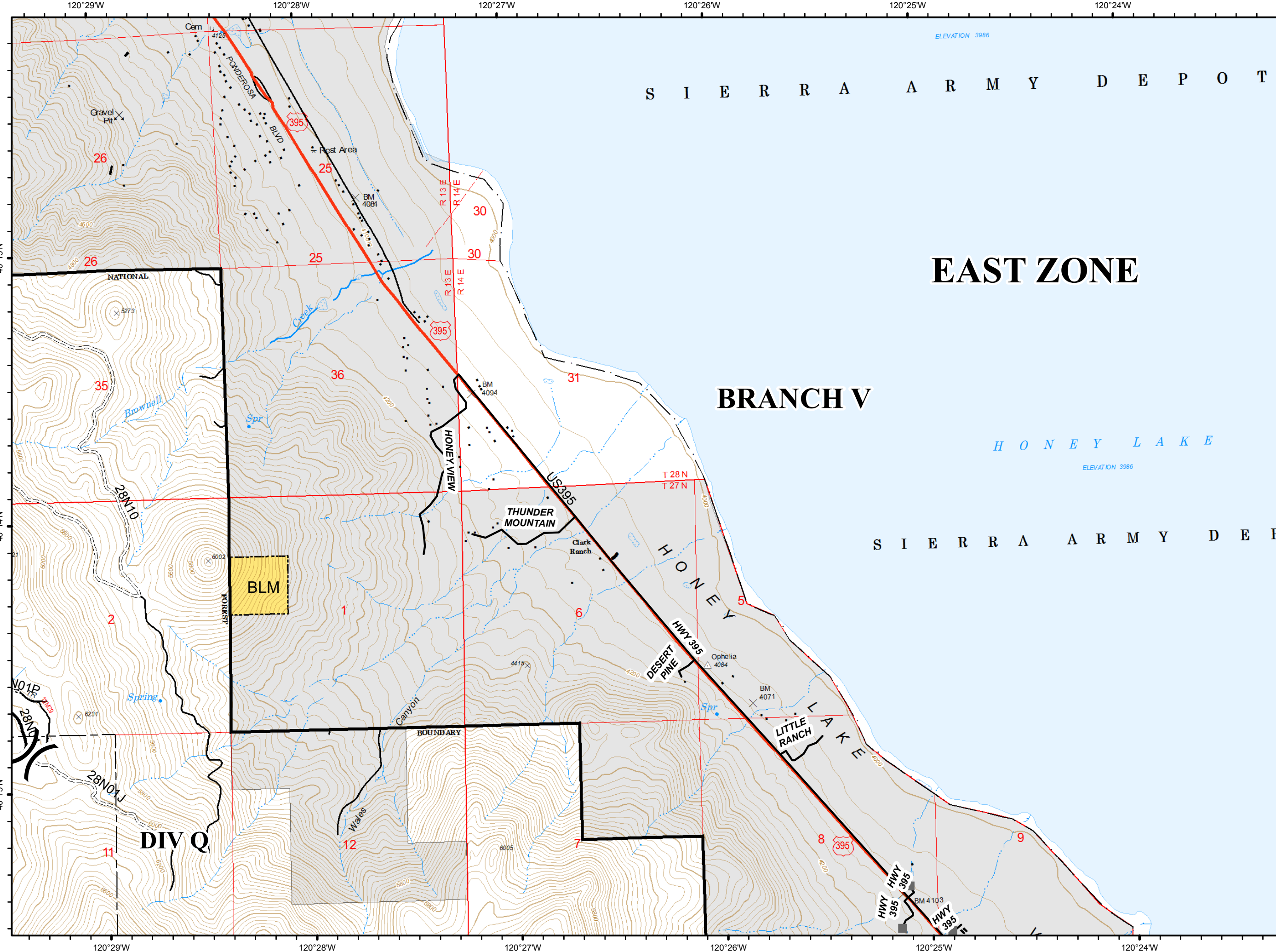
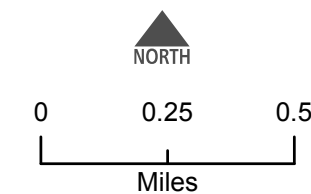
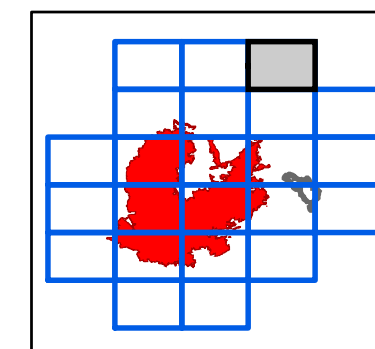
C6



C7



-  US - US HIGHWAY OR ROUTE
-  Basic Custodial Care (Closed)
-  High Clearance Roads
-  High Degree of Comfort
-  travelRoute
-  BLM
-  UND, UND
-  National Forest
-  Non-FS
-  Milford Habitable Structures
-  Milford Roads



S I E R R A A R M Y D E P O T















EAST ZONE

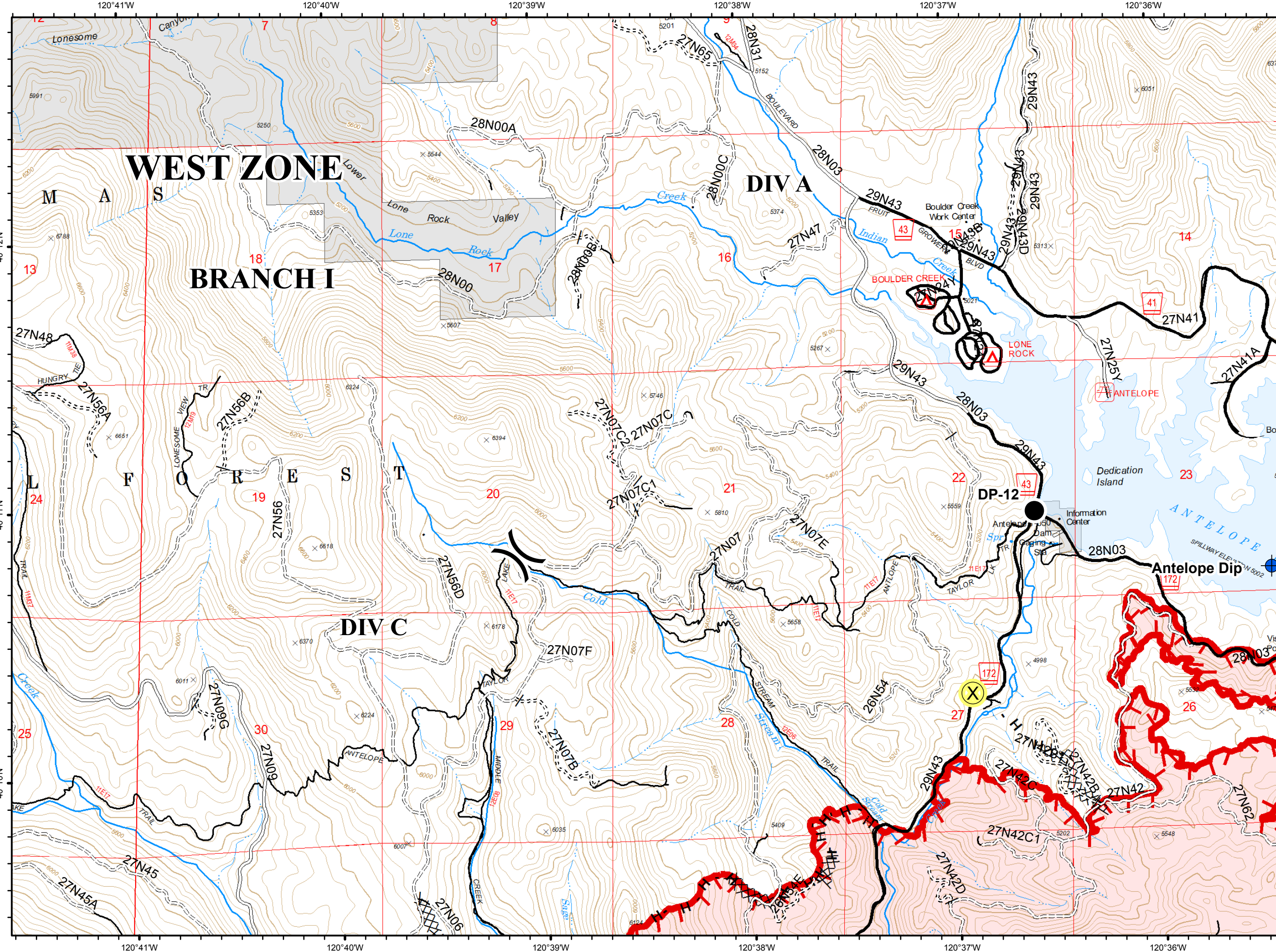
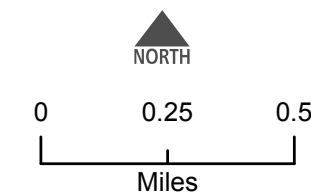
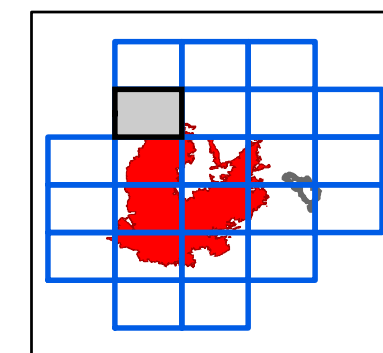
BRANCH V

S I E R R A A R M Y D E P

D5



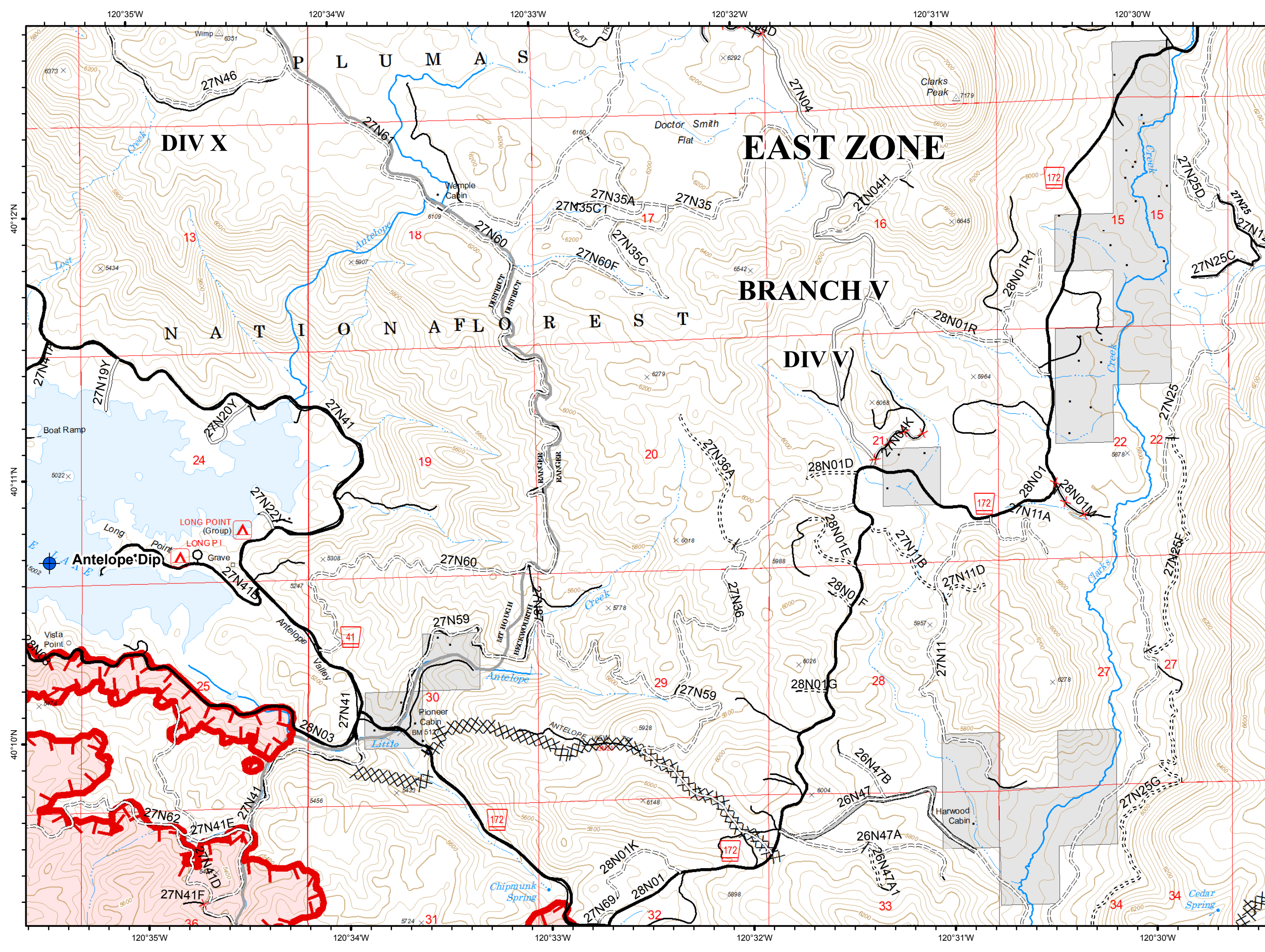
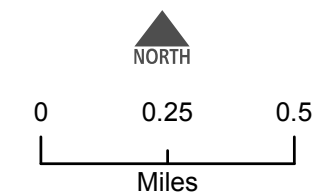
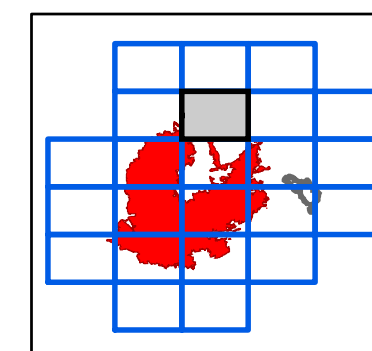
-  Dip Site
-  Drop Point
-  Division Break
-  Uncontrolled Fire Edge
-  Completed Dozer Line
-  Completed Hand Line
-  Basic Custodial Care (Closed)
-  High Clearance Roads
-  Suitable for Passenger Cars
-  High Degree of Comfort
-  travelRoute
-  National Forest
-  Non-FS
-  Wildfire Daily Fire Perimeter















D6

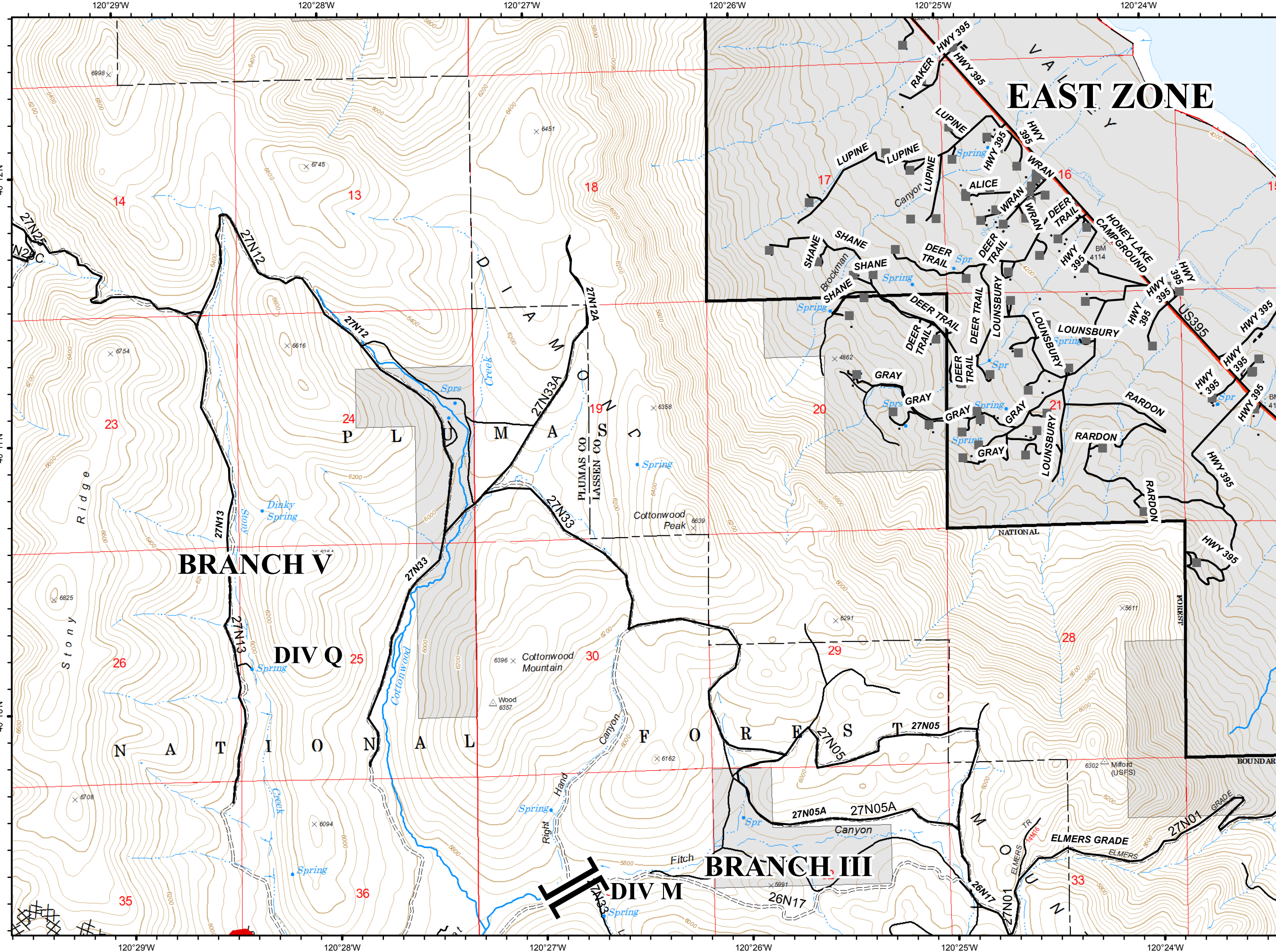
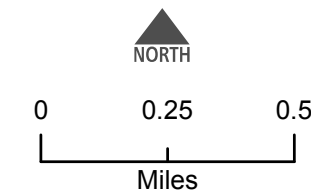
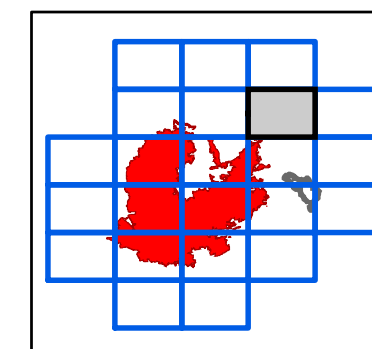


- Dip Site
- Uncontrolled Fire Edge
- Completed Dozer Line
- Completed Hand Line
- Access or Improved Road
- Basic Custodial Care (Closed)
- High Clearance Roads
- Suitable for Passenger Cars
- High Degree of Comfort
- NFSR Decommissioned
- Undetermined Decommissioned
- travelRoute
- National Forest
- Non-FS
- Milford Roads
- Wildfire Daily Fire Perimeter





-  Uncontrolled Fire Edge
-  Completed Dozer Line
-  NOT - NOT NEEDED
-  US - US HIGHWAY OR ROUTE
-  High Clearance Roads
-  travelRoute
-  UND, UND
-  National Forest
-  Non-FS
-  Milford Habitable Structures
-  Milford Roads
-  Wildfire Daily Fire Perimeter



120°23'W 120°22'W 120°21'W 120°20'W 120°19'W 120°18'W

State Lands

IAP Map
Walker Fire
CA-PNF-001324
September 13 2019
Day Shift

D8

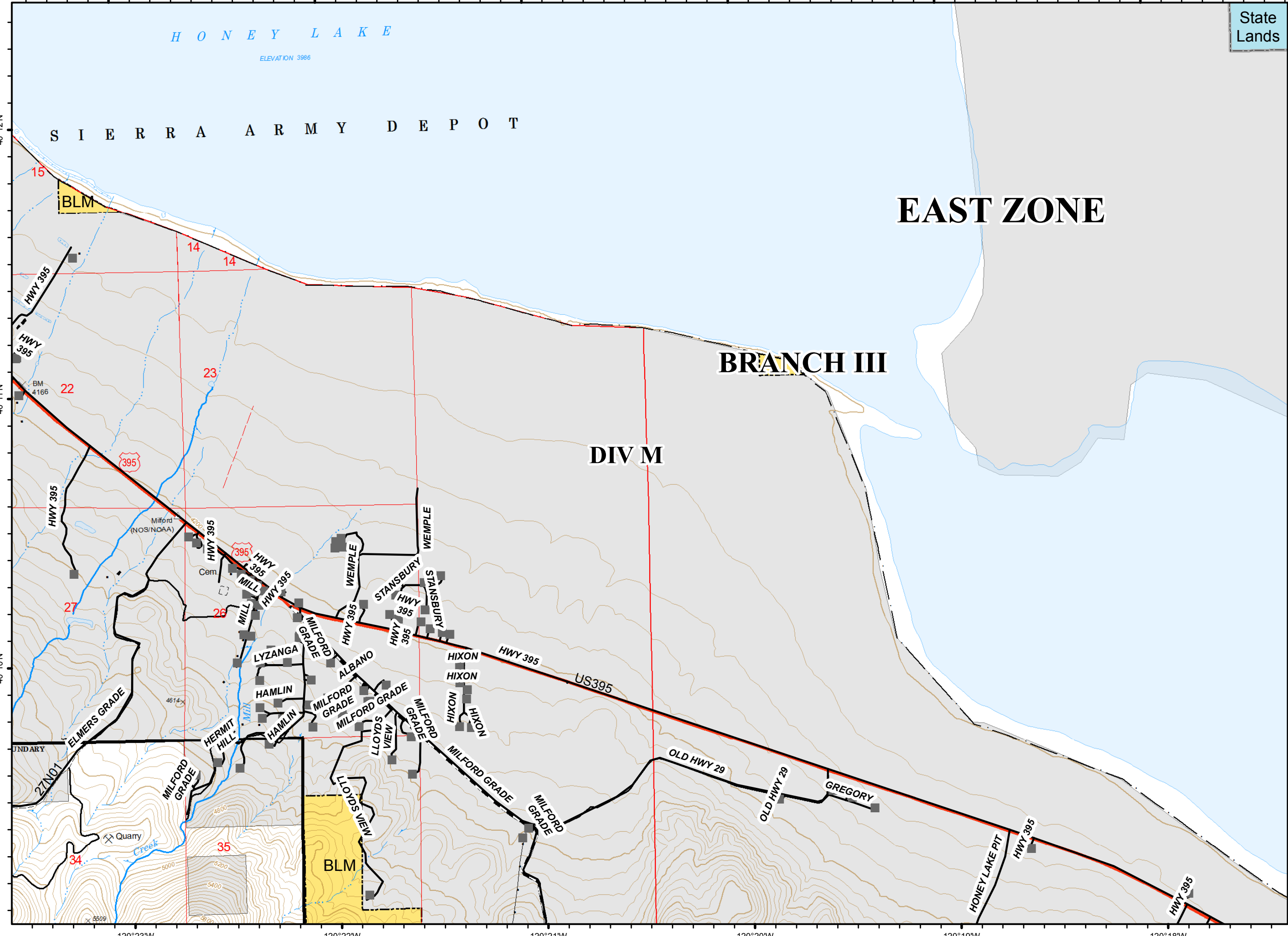
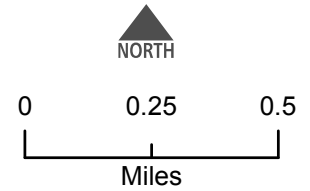
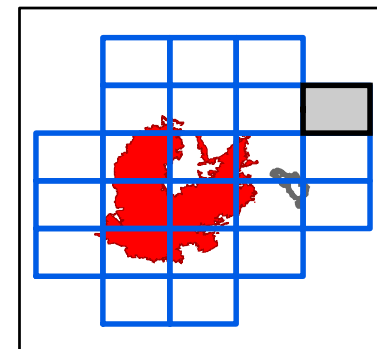


EAST ZONE

BRANCH III

DIV M

- C - COUNTY, PARISH, BOROUGH
- US - US HIGHWAY OR ROUTE
- High Clearance Roads
- travelRoute
- BLM
- State Lands
- UND, UND
- National Forest
- Non-FS
- Milford Habitable Structures
- Milford Roads



40°12'N
40°11'N
40°10'N

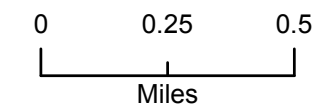
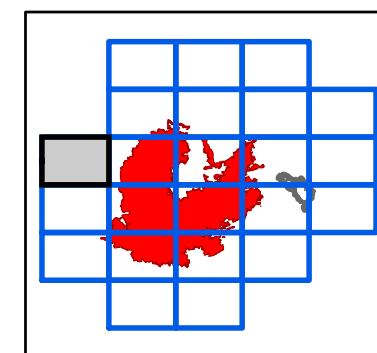
120°23'W 120°22'W 120°21'W 120°20'W 120°19'W 120°18'W

E4

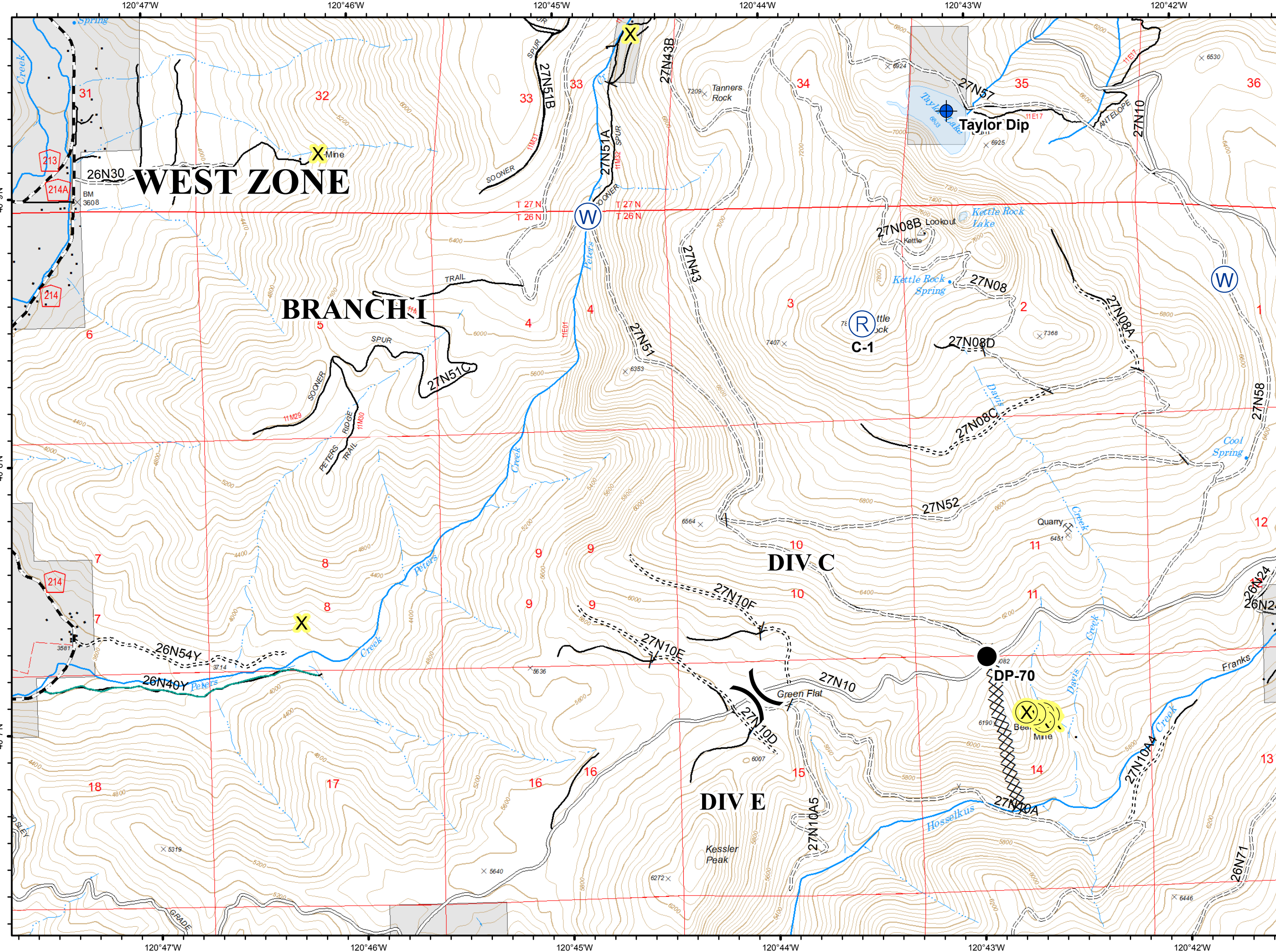


- Dip Site
- Drop Point
- Repeater
- Water Source
- Division Break

- Completed Dozer Line
- C - COUNTY, PARISH, BOROUGH
- NOT - NOT NEEDED
- P - PRIVATE
- <all other values>
- Basic Custodial Care (Closed)
- High Clearance Roads
- Suitable for Passenger Cars
- travelRoute
- National Forest
- Non-FS



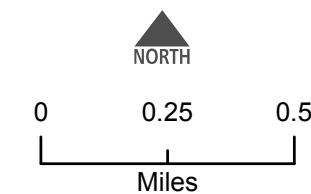
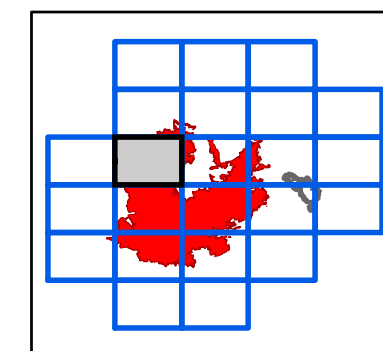
E4



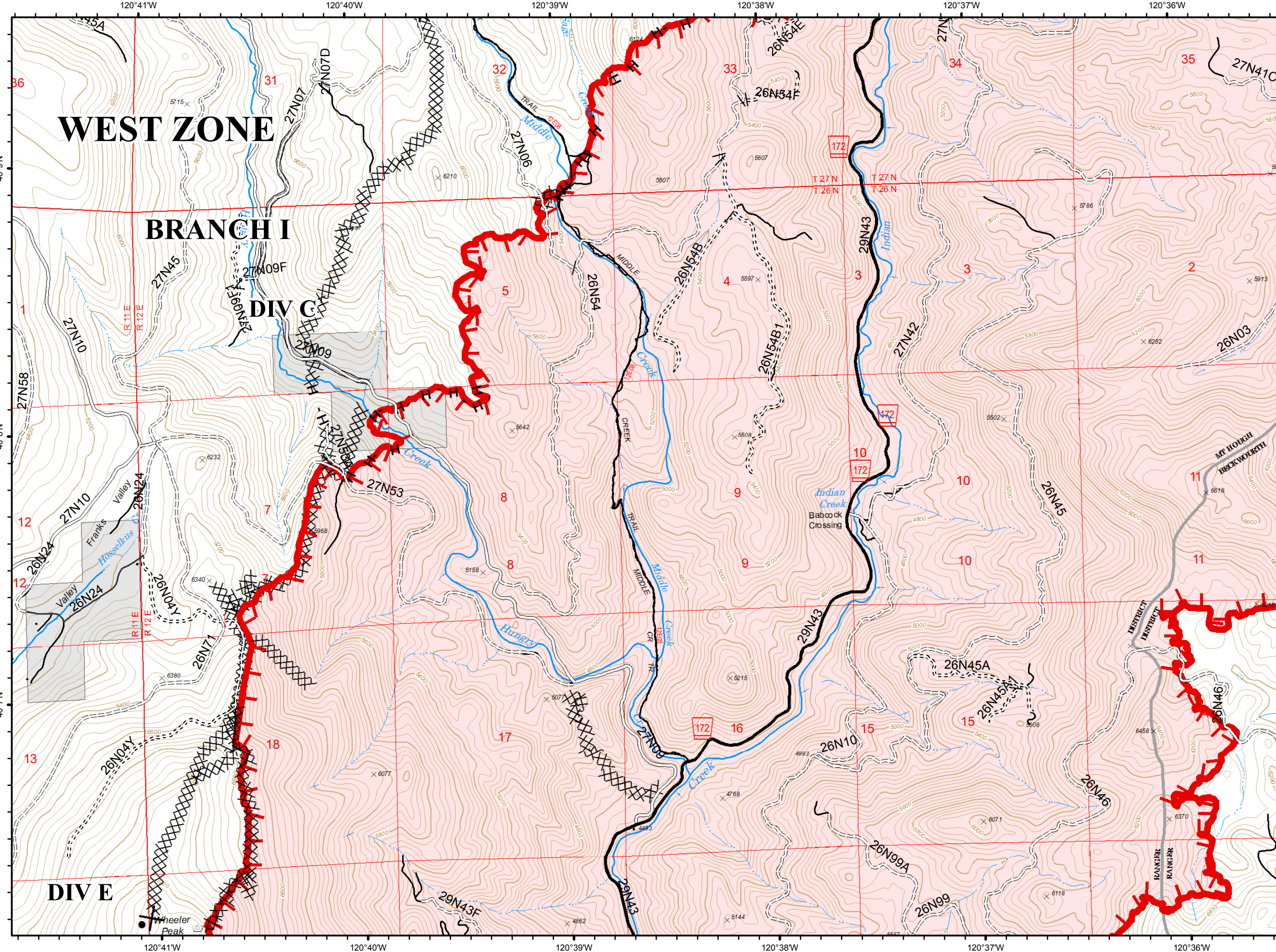
E5



- Uncontrolled Fire Edge
- Completed Dozer Line
- Completed Hand Line
- Access or Improved Road
- Proposed Dozer Line
- P - PRIVATE
- Basic Custodial Care (Closed)
- High Clearance Roads
- Suitable for Passenger Cars
- High Degree of Comfort
- travelRoute
- National Forest
- Non-FS
- Wildfire Daily Fire Perimeter



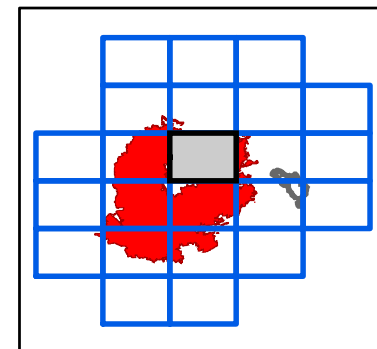
E5



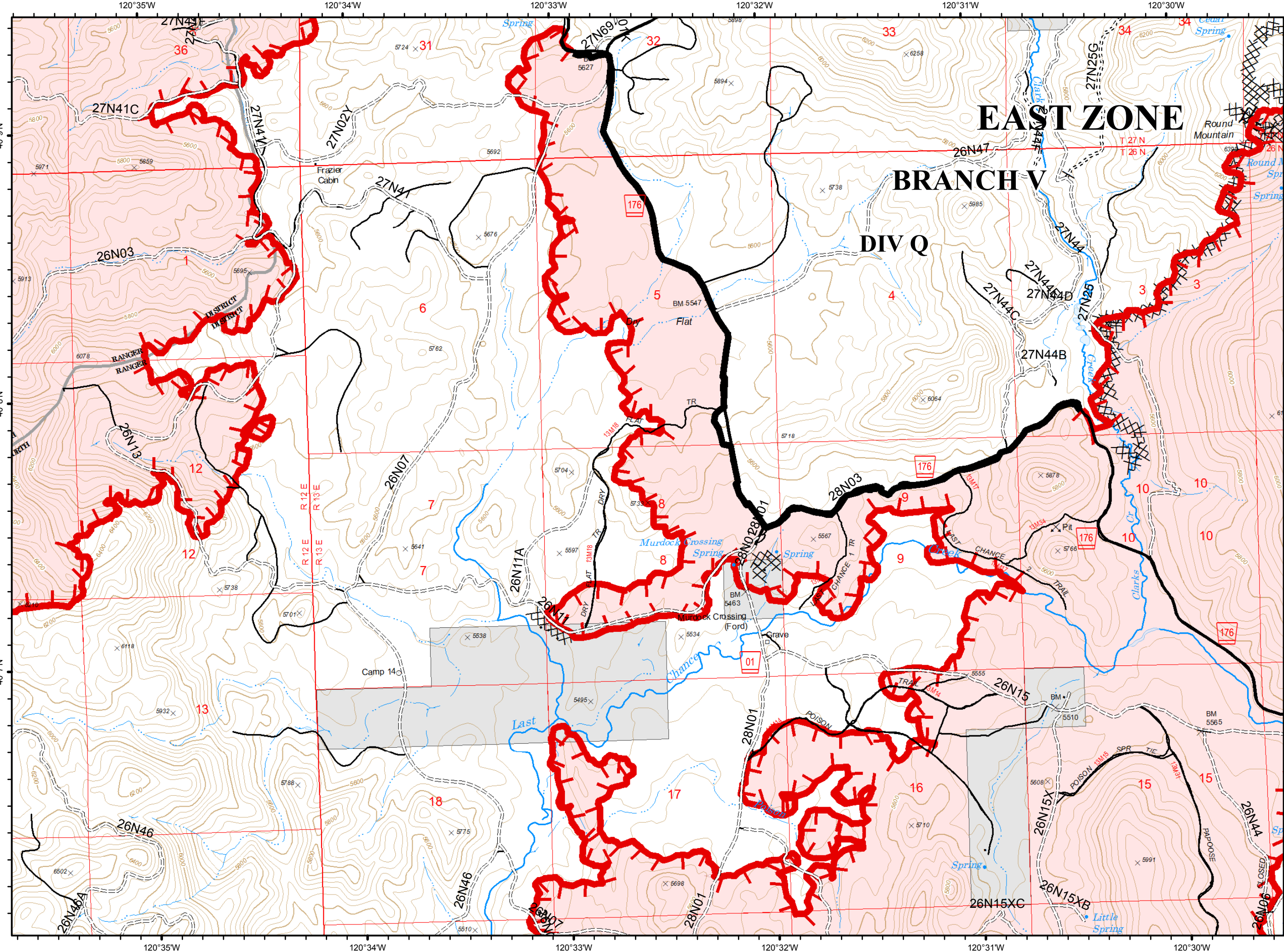
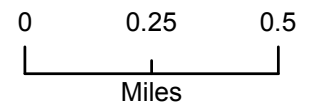
E6



- Uncontrolled Fire Edge
- Completed Line
- Completed Dozer Line
- Completed Hand Line
- Basic Custodial Care (Closed)
- High Clearance Roads
- High Degree of Comfort
- Undetermined Decommissioned
- travelRoute
- National Forest
- Non-FS
- Wildfire Daily Fire Perimeter



NORTH

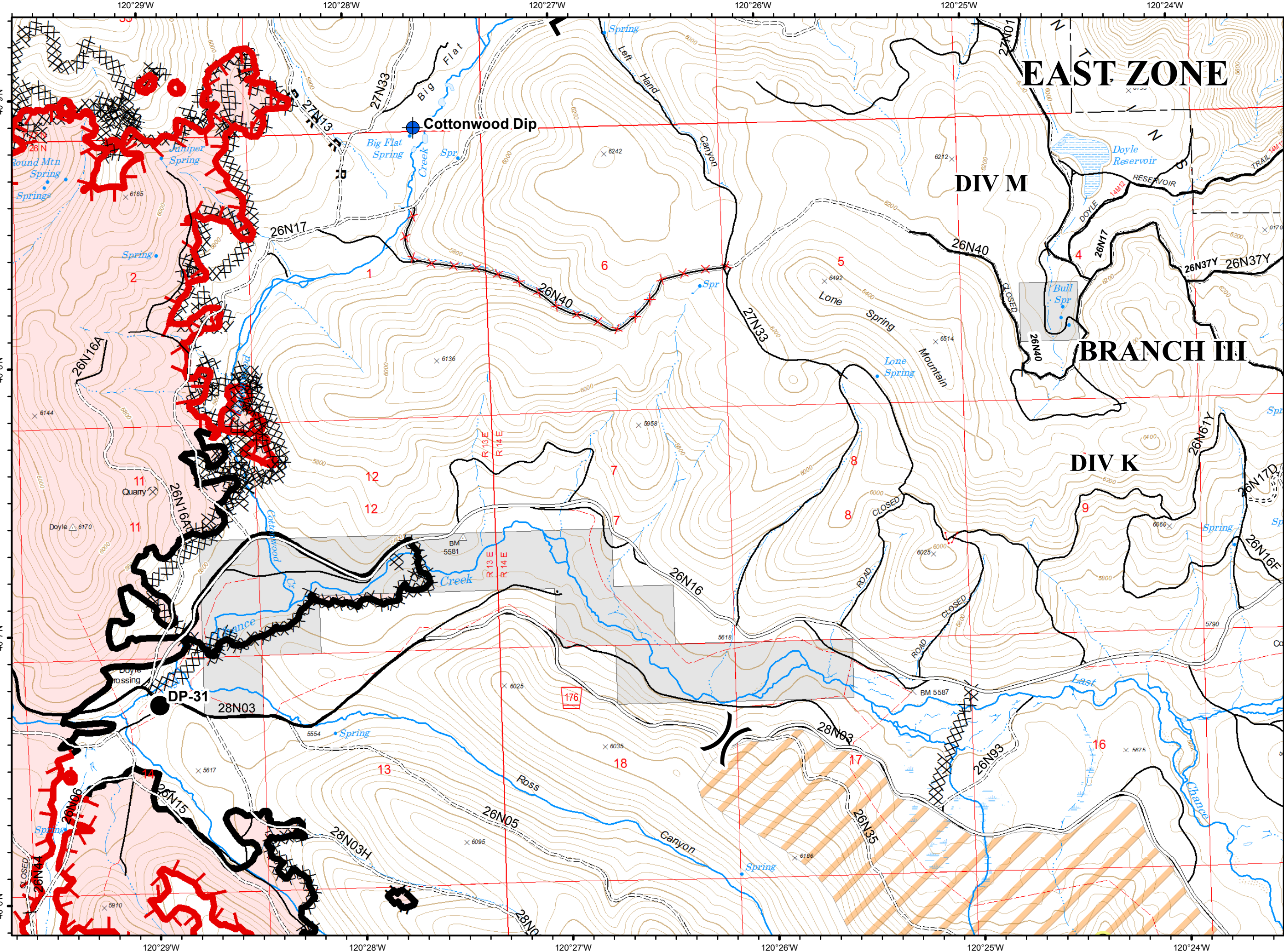
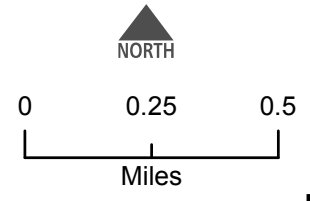
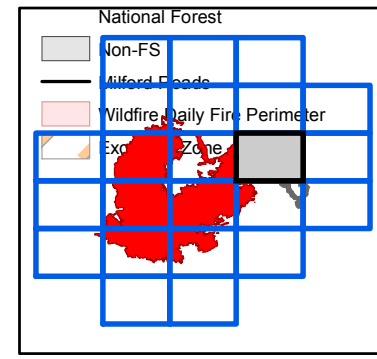


E7



- Dip Site
- Drop Point
- Hazard
- Division Break
- Branch Break

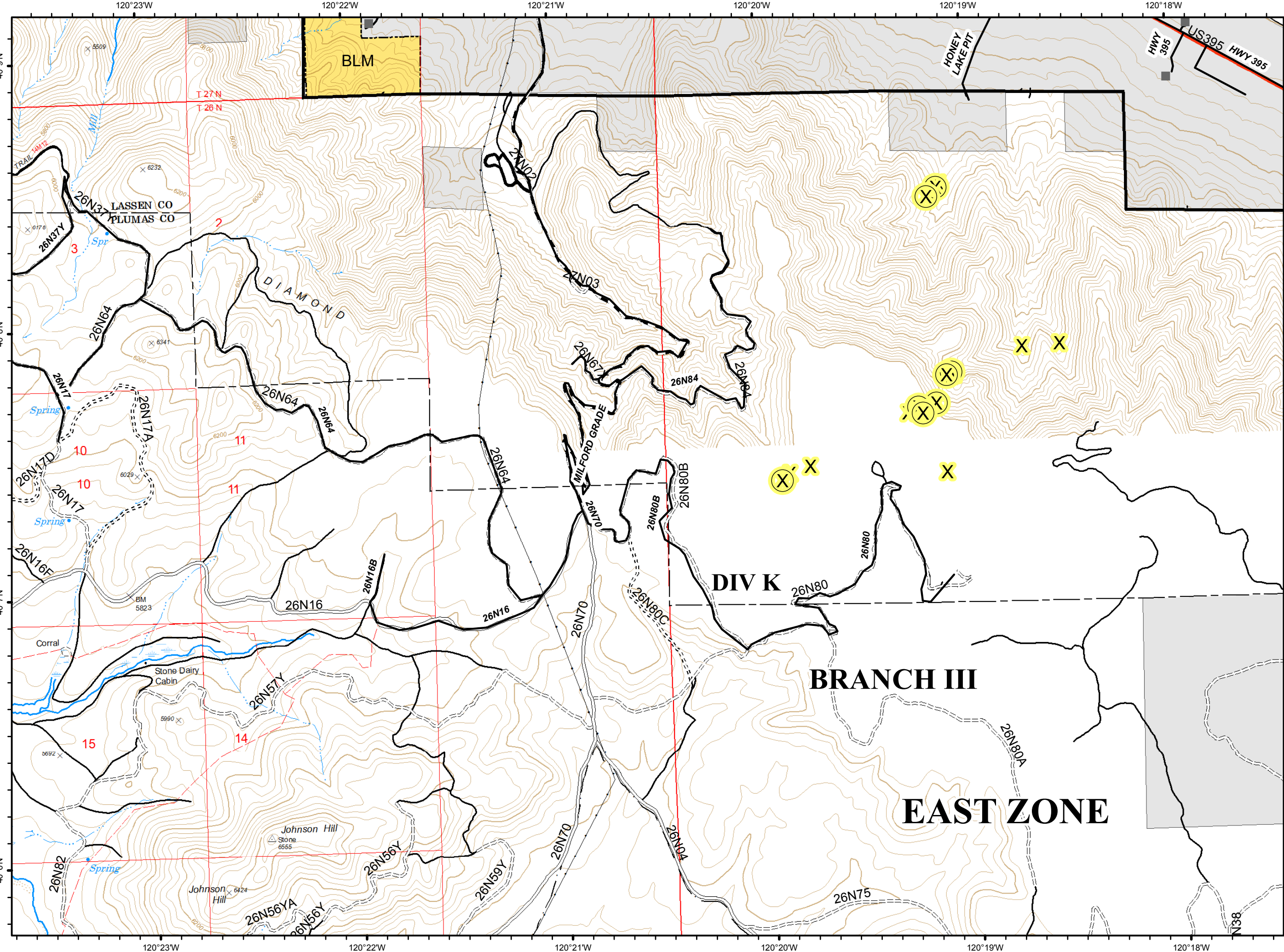
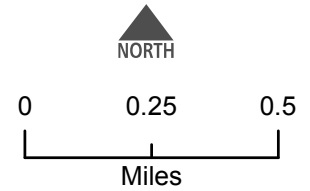
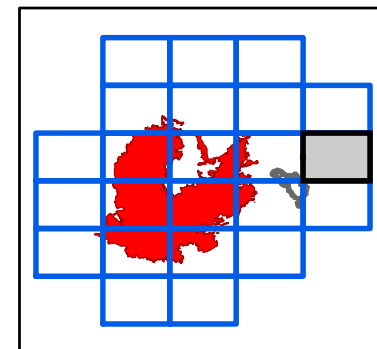
- Uncontrolled Fire Edge
- Completed Line
- Completed Dozer Line
- Completed Hand Line
- Road as Completed Line
- NOT - NOT NEEDED
- Basic Custodial Care (Closed)
- High Clearance Roads
- Suitable for Passenger Cars
- High Degree of Comfort
- NFSR Decommissioned
- travelRoute



E8


















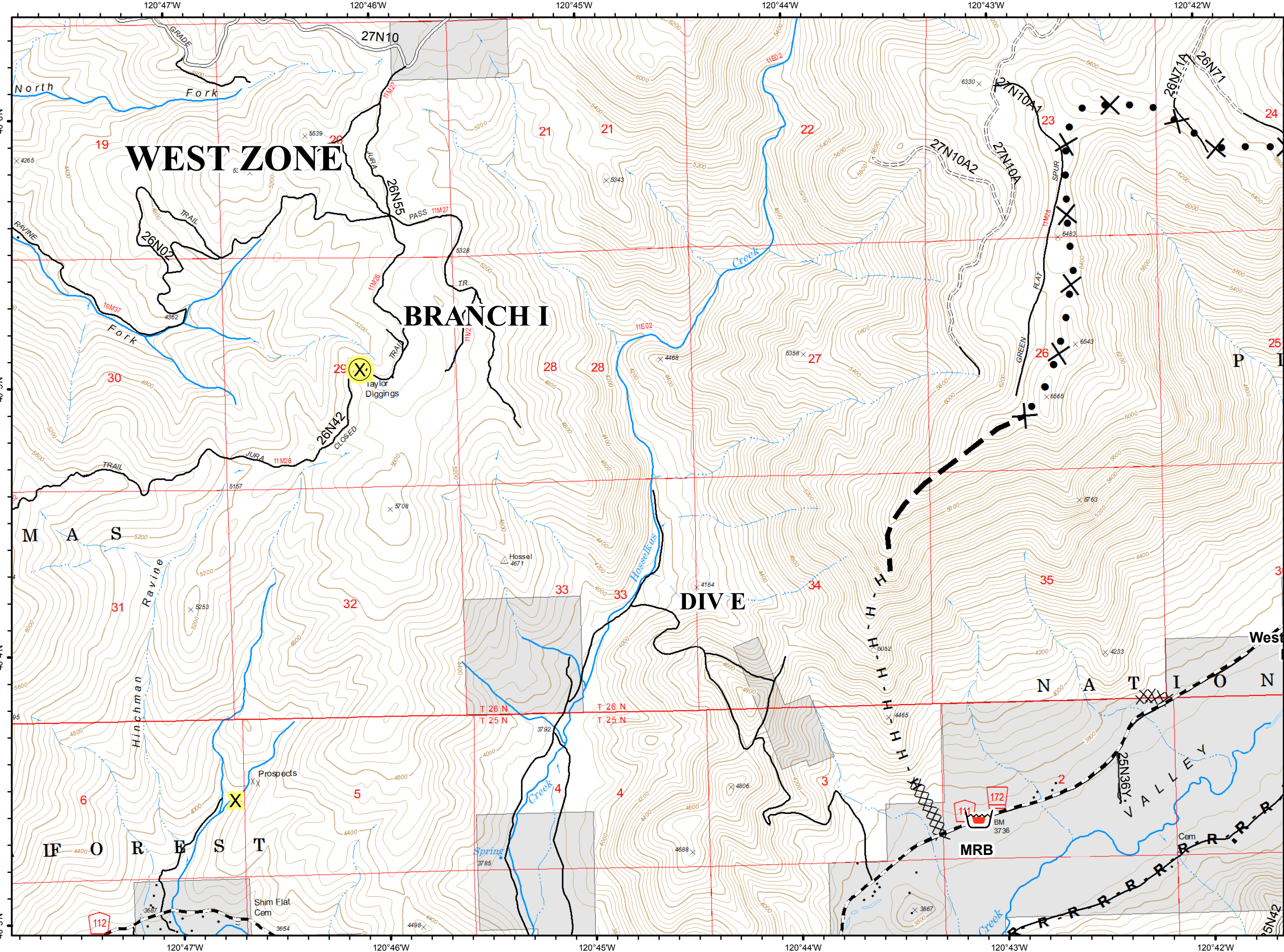
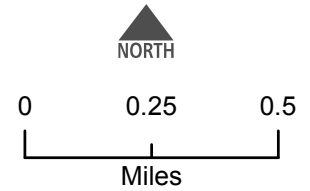
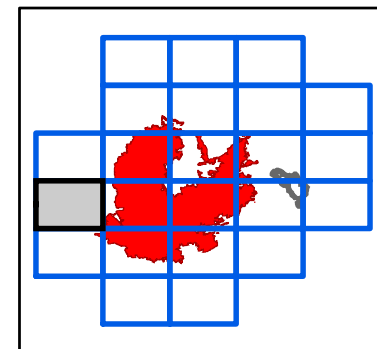
- C - COUNTY, PARISH, BOROUGH
- NOT - NOT NEEDED
- US - US HIGHWAY OR ROUTE
- Basic Custodial Care (Closed)
- High Clearance Roads
- Suitable for Passenger Cars
- High Degree of Comfort
- travelRoute
- BLM
- UND, UND
- National Forest
- Non-FS
- Milford Habitable Structures
- Milford Roads



F4



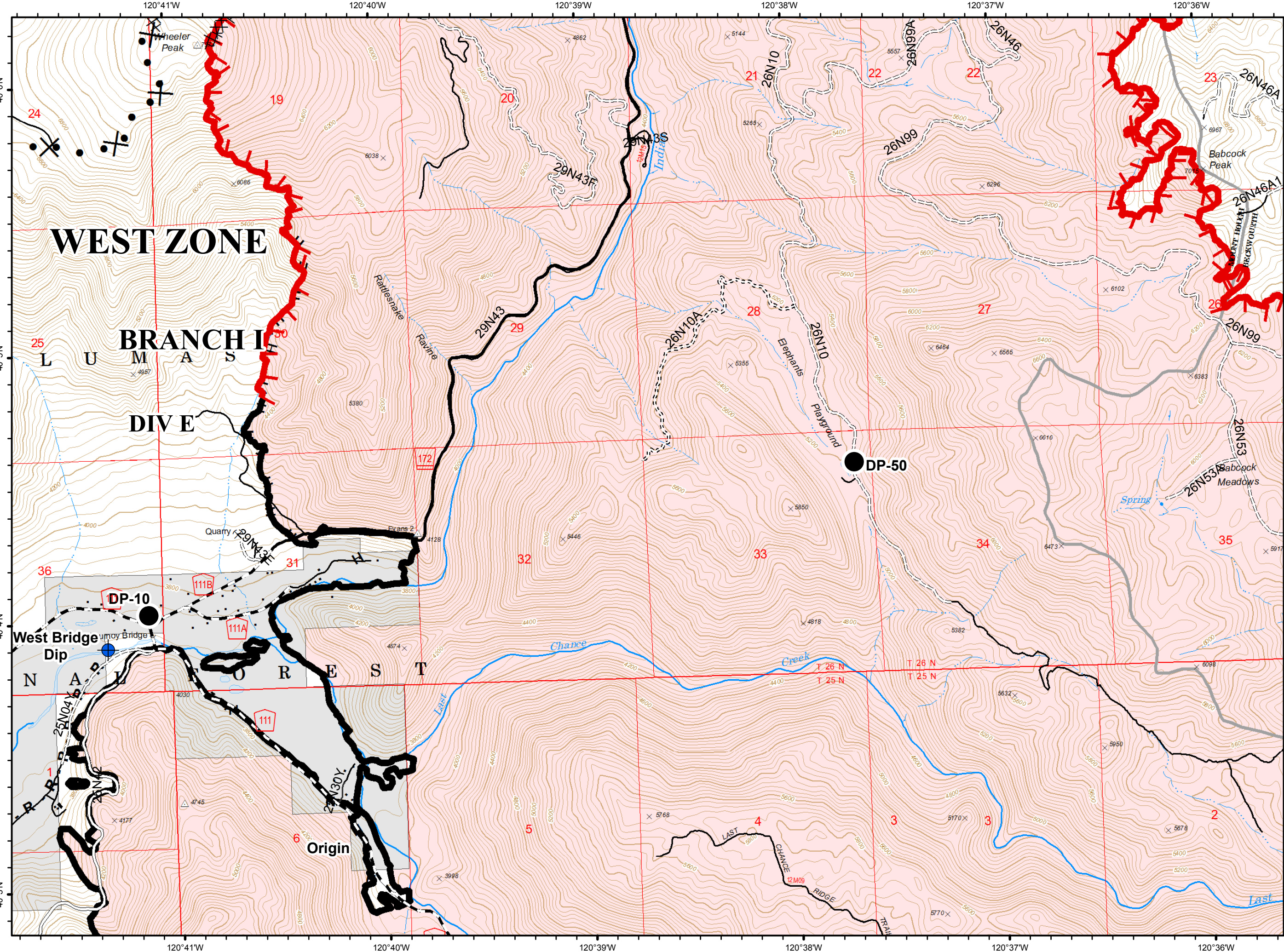
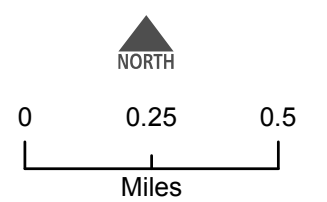
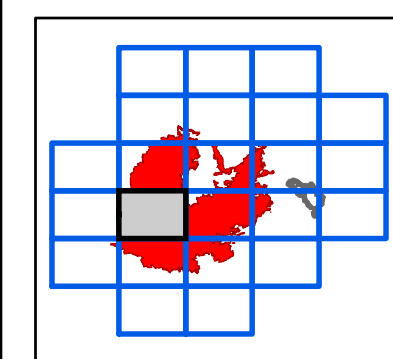
-  Retardant/Mud Pit
-  Completed Dozer Line
-  Completed Hand Line
-  Road as Completed Line
-  Proposed Dozer Line
-  Planned Fire Line
-  C - COUNTY, PARISH, BOROUGH
-  NOT - NOT NEEDED
-  P - PRIVATE
-  Basic Custodial Care (Closed)
-  High Clearance Roads
-  Suitable for Passenger Cars
-  travelRoute
-  National Forest
-  Non-FS



F5



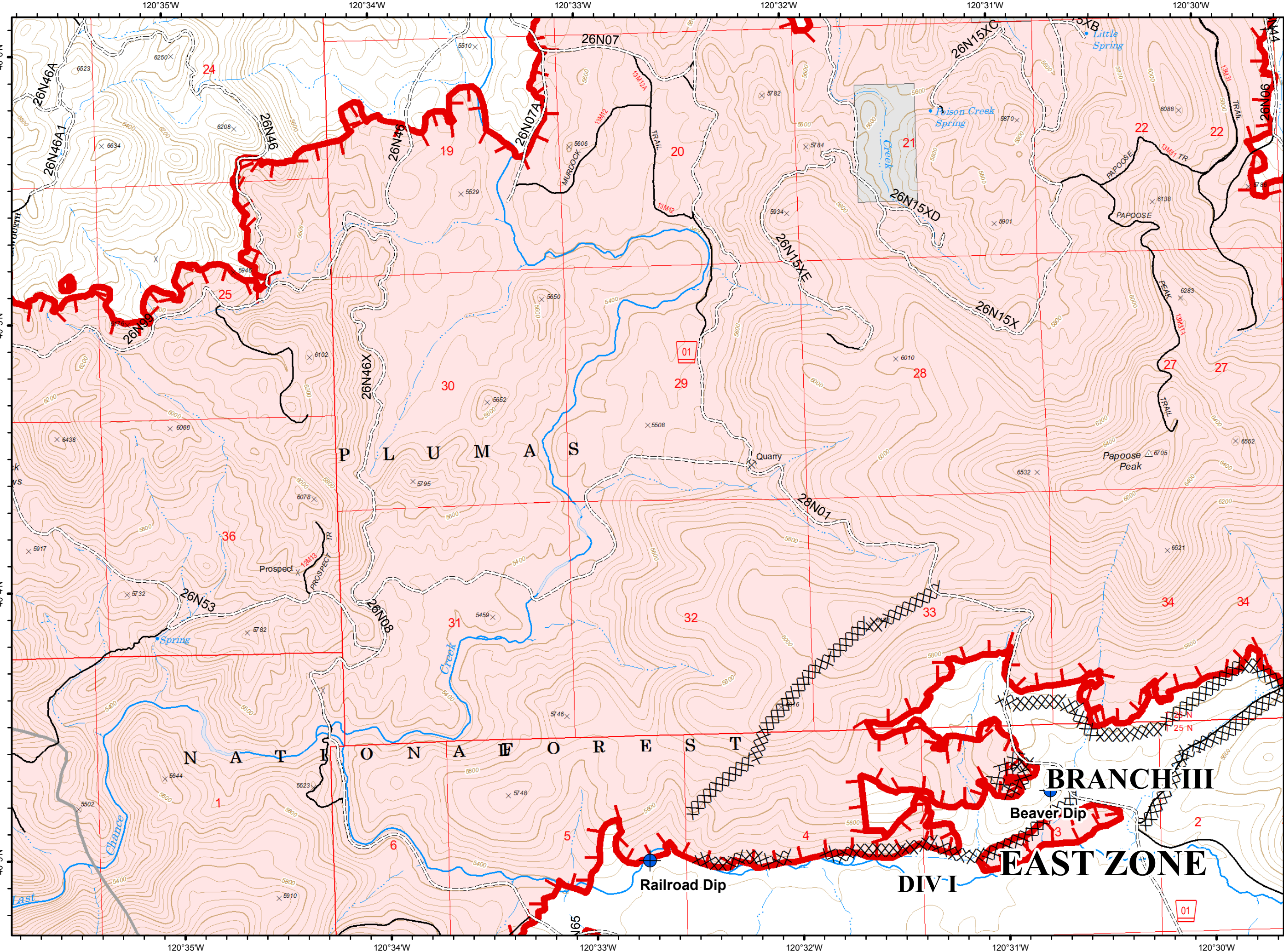
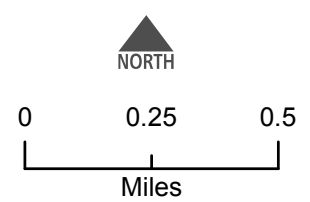
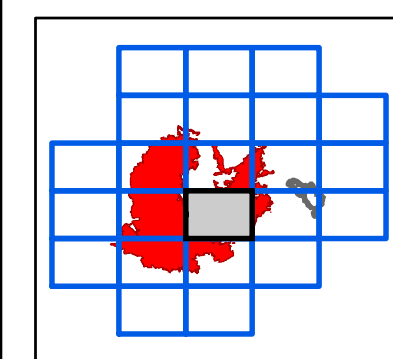
- Dip Site
- Drop Point
- Uncontrolled Fire Edge
- Completed Line
- Completed Dozer Line
- Completed Hand Line
- Road as Completed Line
- Proposed Dozer Line
- C - COUNTY, PARISH, BOROUGH
- NOT - NOT NEEDED
- P - PRIVATE
- Basic Custodial Care (Closed)
- High Clearance Roads
- Suitable for Passenger Cars
- High Degree of Comfort
- travelRoute
- National Forest
- Non-FS
- Wildfire Daily Fire Perimeter



F6



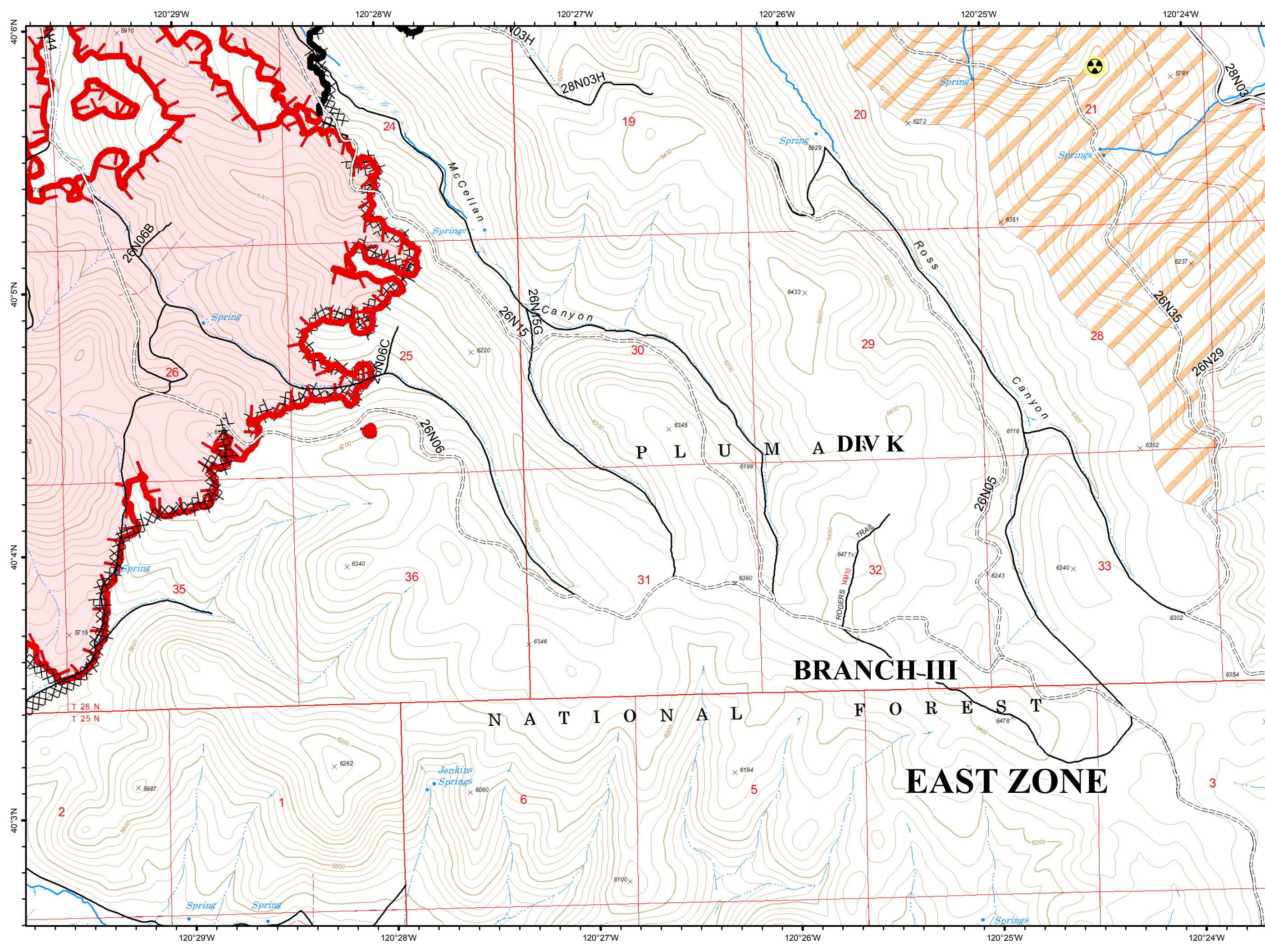
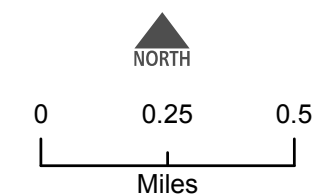
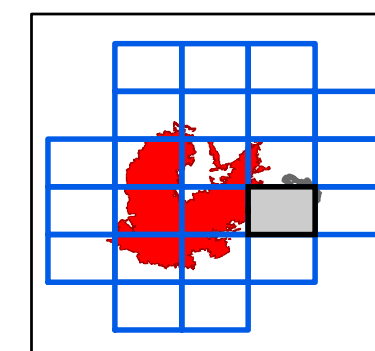
- Dip Site
- Uncontrolled Fire Edge
- Completed Dozer Line
- High Clearance Roads
- travelRoute
- National Forest
- Non-FS
- Wildfire Daily Fire Perimeter



F7



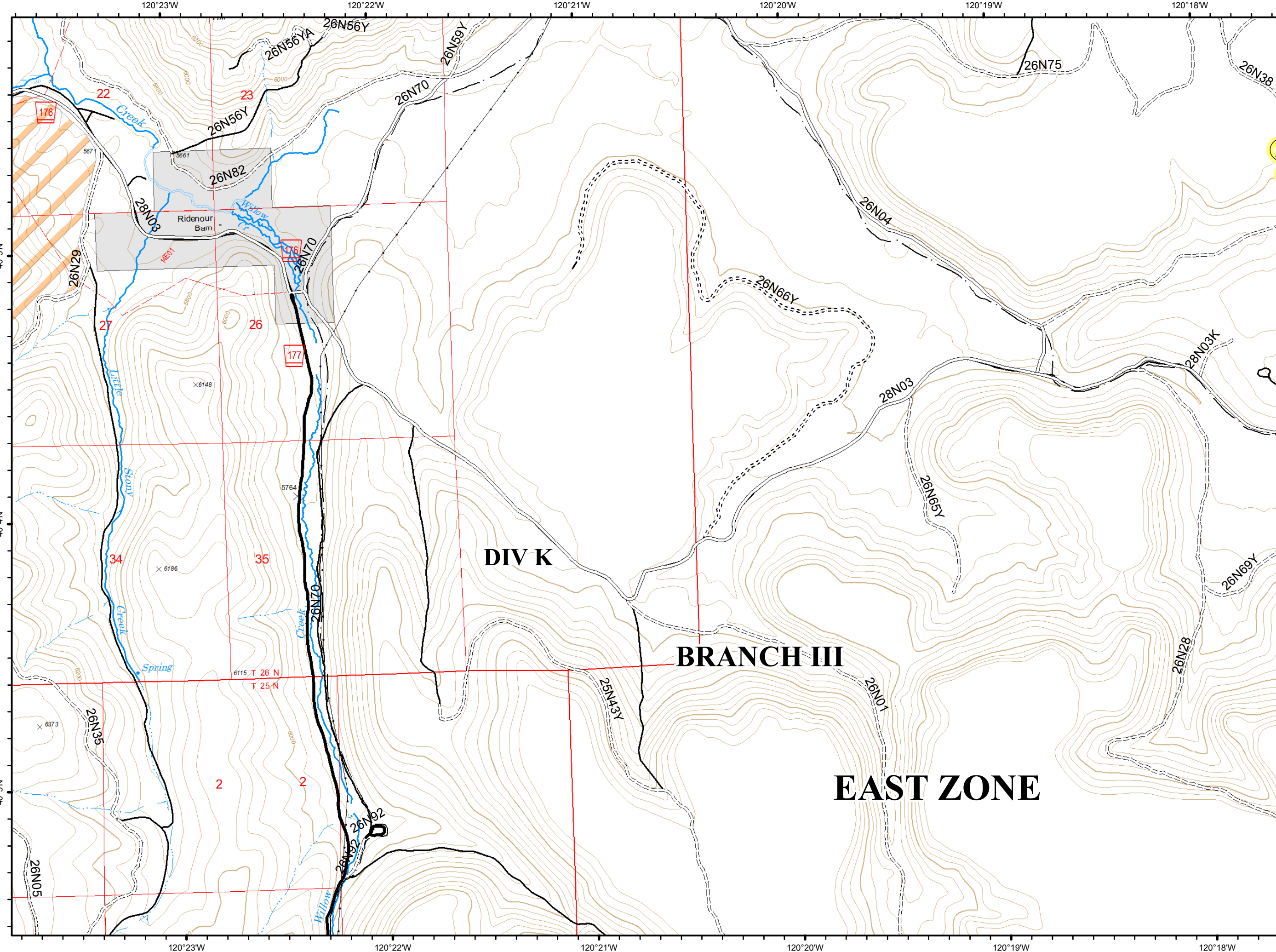
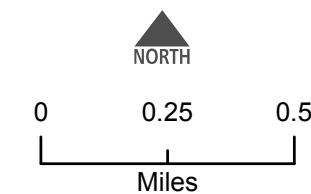
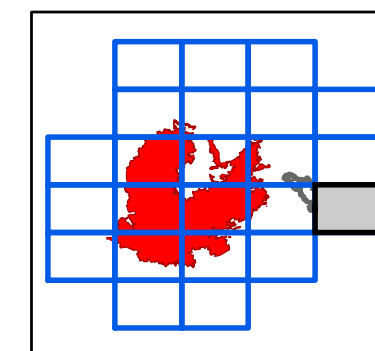
- Hazard
- Uncontrolled Fire Edge
- Completed Line
- Completed Dozer Line
- Completed Hand Line
- Road as Completed Line
- NOT - NOT NEEDED
- High Clearance Roads
- Suitable for Passenger Cars
- travelRoute
- National Forest
- Wildfire Daily Fire Perimeter
- Exclusion Zone



F8







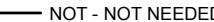









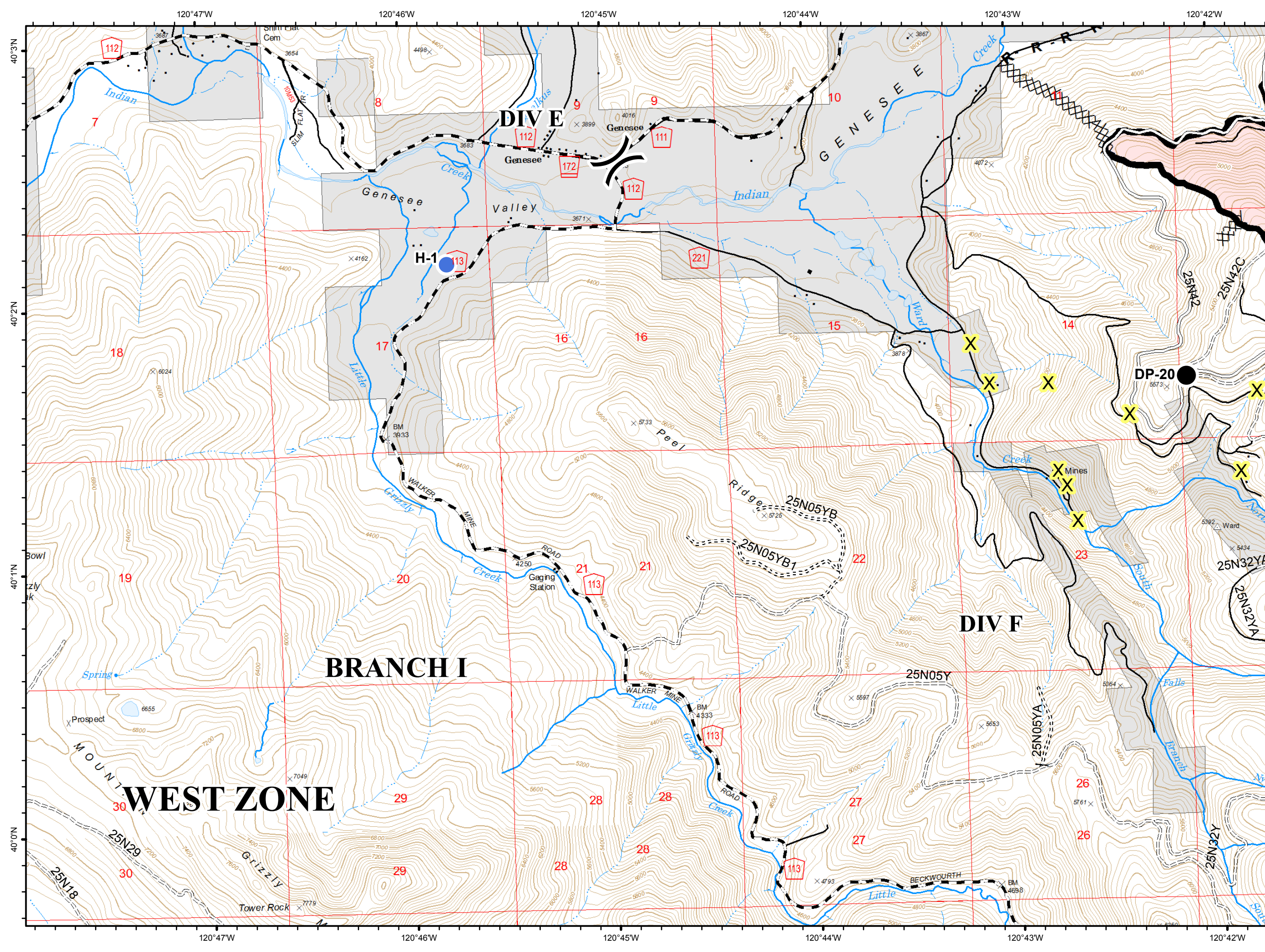
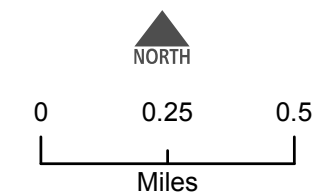
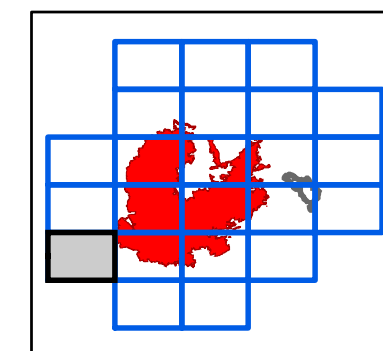
- NOT - NOT NEEDED
- Basic Custodial Care (Closed)
- High Clearance Roads
- Suitable for Passenger Cars
- High Degree of Comfort
- travelRoute
- National Forest
- Non-FS
- Exclusion Zone



G4



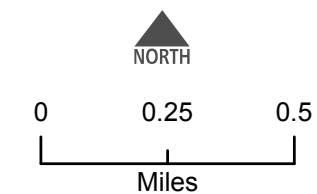
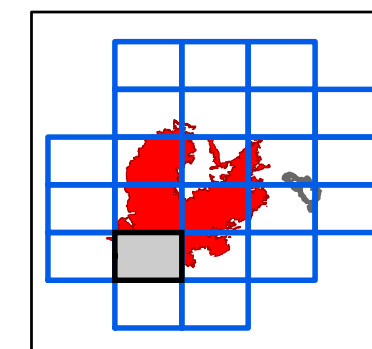
-  Drop Point
-  Helispot
-  Division Break
-  Completed Line
-  Completed Dozer Line
- R** - Road as Completed Line
-  C - COUNTY, PARISH, BOROUGH
-  NOT - NOT NEEDED
-  Basic Custodial Care (Closed)
-  High Clearance Roads
-  Suitable for Passenger Cars
-  travelRoute
-  National Forest
-  Non-FS
-  Wildfire Daily Fire Perimeter



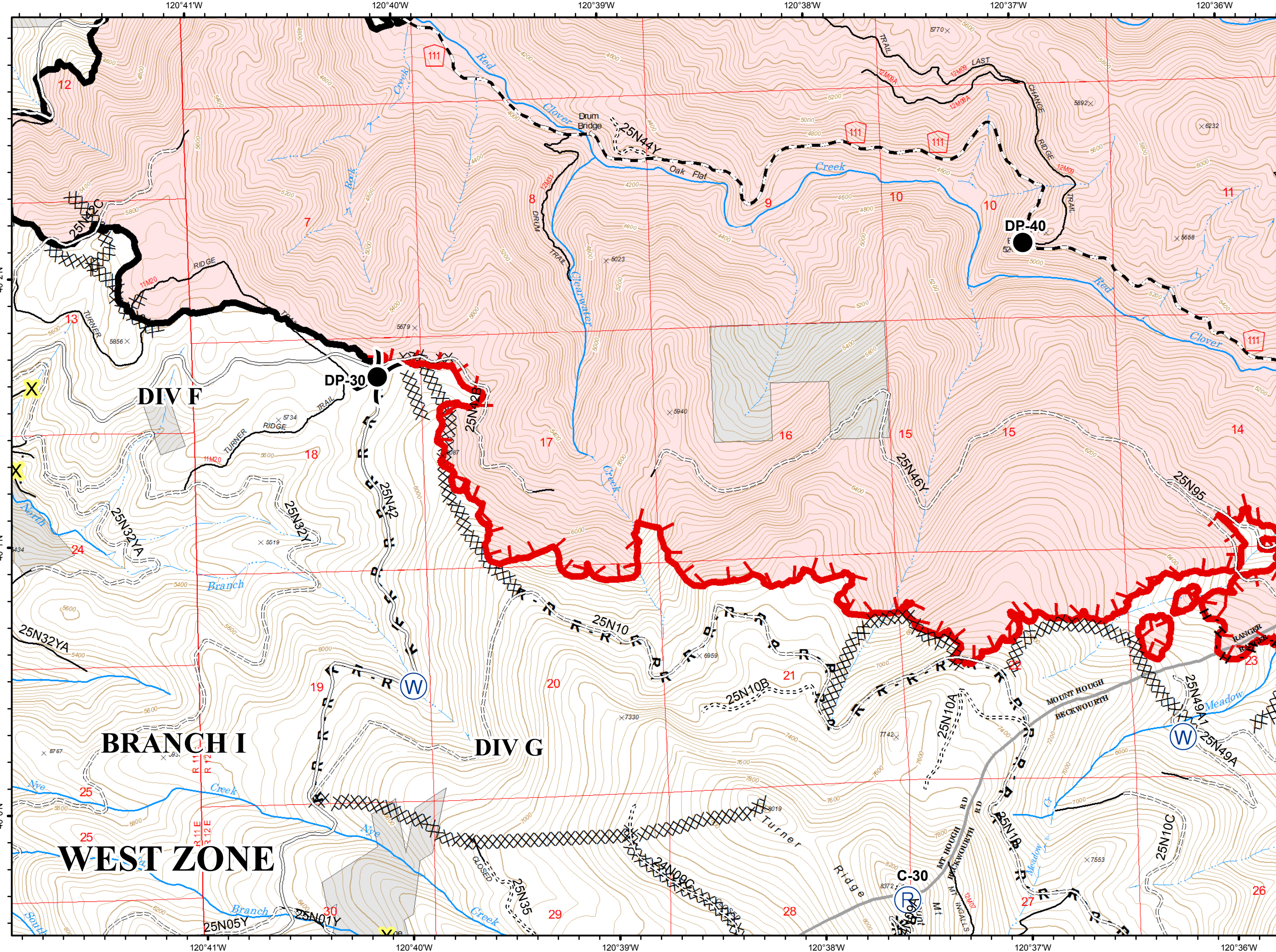
G5



- Drop Point
- Repeater
- Water Source
- Division Break
- Uncontrolled Fire Edge
- Completed Line
- Completed Dozer Line
- Completed Hand Line
- Road as Completed Line
- C - COUNTY, PARISH, BOROUGH
- NOT - NOT NEEDED
- Basic Custodial Care (Closed)
- High Clearance Roads
- Suitable for Passenger Cars
- travelRoute
- National Forest
- Non-FS
- Wildfire Daily Fire Perimeter



G5



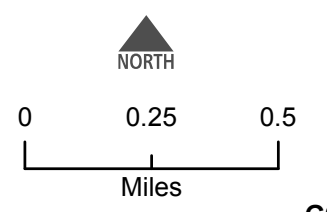
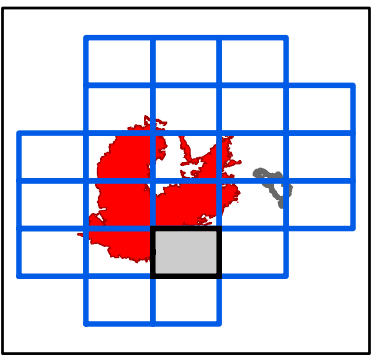
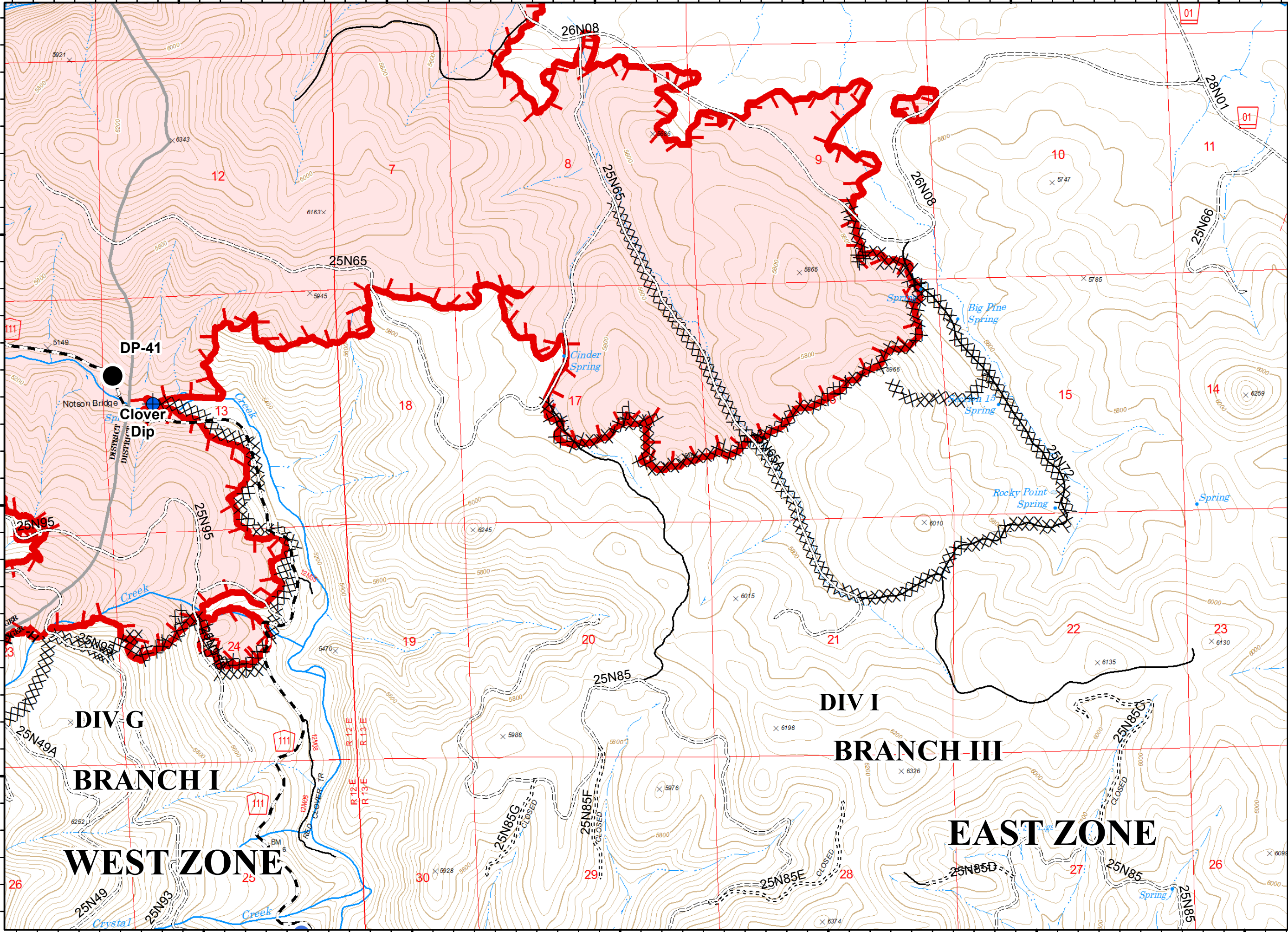
120°35'W 120°34'W 120°33'W 120°32'W 120°31'W 120°30'W

IAP Map
Walker Fire
CA-PNF-001324
September 13 2019
Day Shift

G6



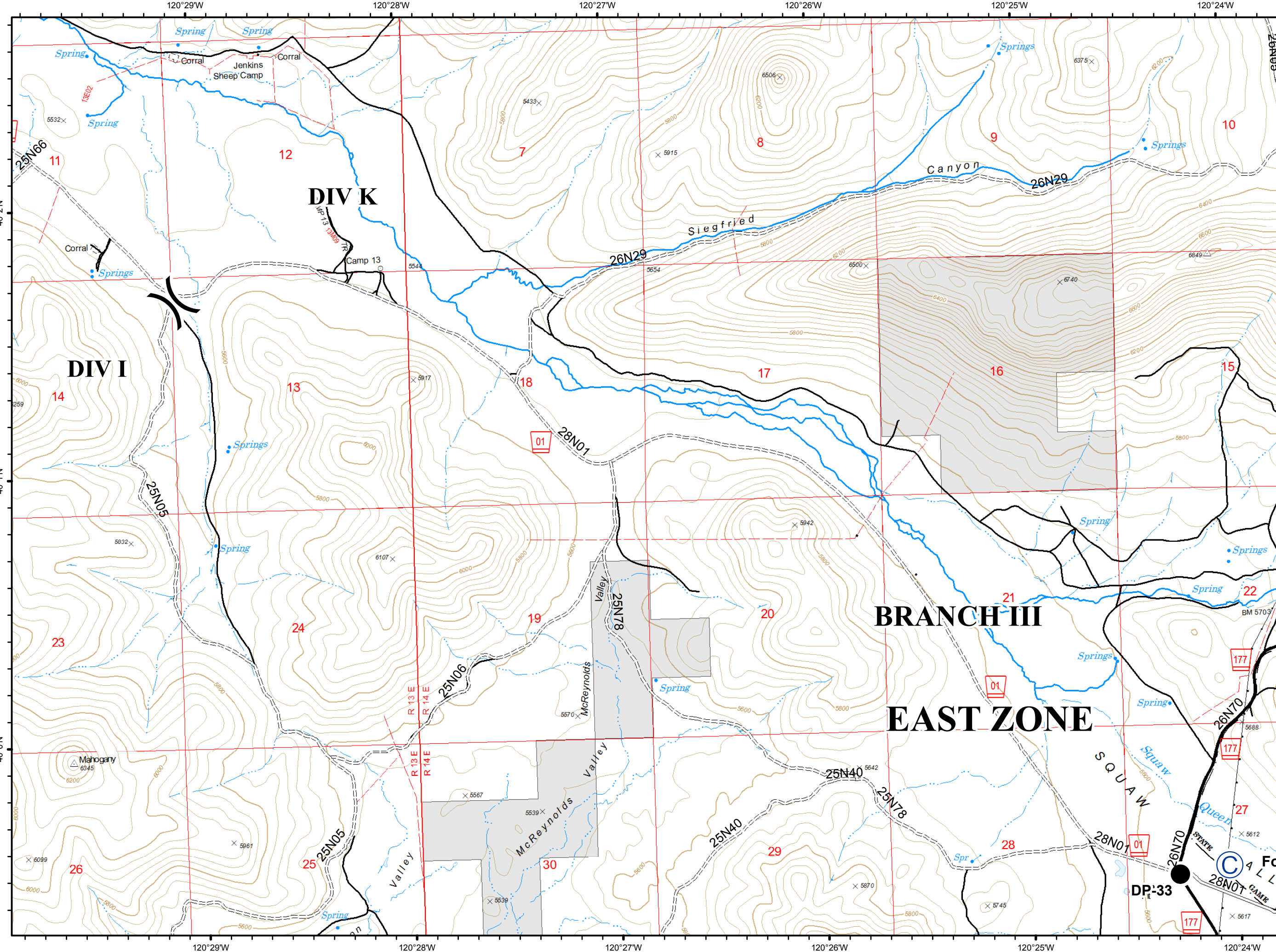
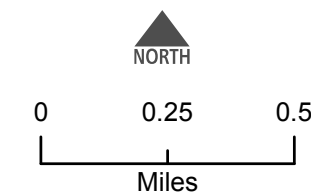
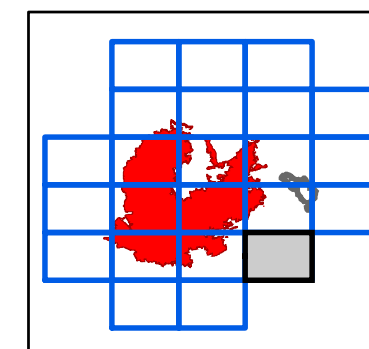
- Dip Site
- Drop Point
- Helispot
- Uncontrolled Fire Edge
- Completed Dozer Line
- Completed Hand Line
- C - COUNTY, PARISH, BOROUGH
- Basic Custodial Care (Closed)
- High Clearance Roads
- Undetermined, Unknown and Other travelRoute
- National Forest
- Wildfire Daily Fire Perimeter





- Camp
- Drop Point
- Division Break

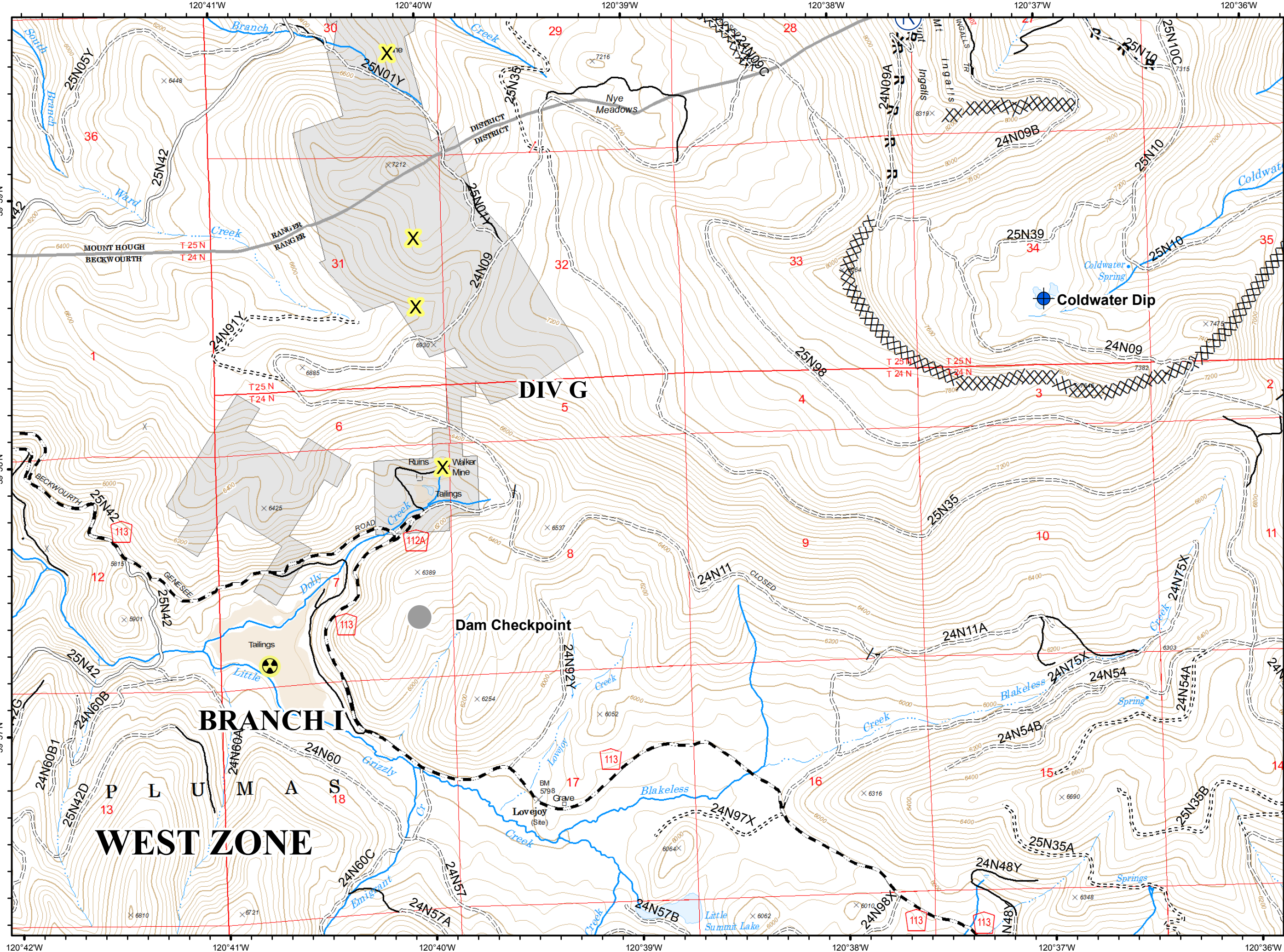
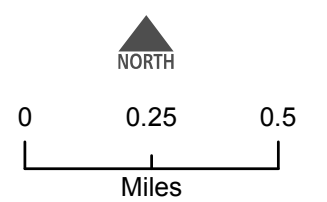
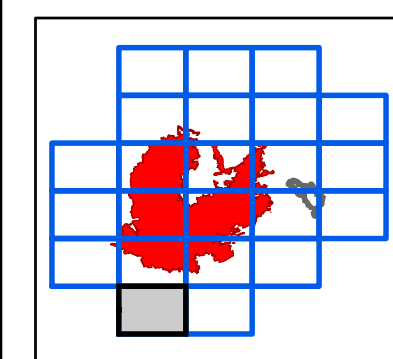
- High Clearance Roads
- Suitable for Passenger Cars
- High Degree of Comfort
- travelRoute
- National Forest
- Non-FS



H5



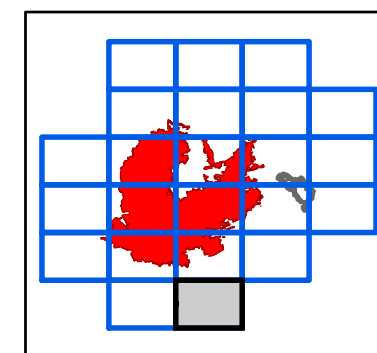
- Dip Site
- Hazard
- Repeater
- Other
- Completed Dozer Line
- R - Road as Completed Line
- C - COUNTY, PARISH, BOROUGH
- NOT - NOT NEEDED
- Basic Custodial Care (Closed)
- High Clearance Roads
- Suitable for Passenger Cars
- travelRoute
- National Forest
- Non-FS



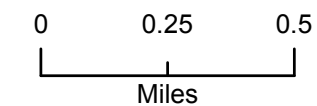
H6



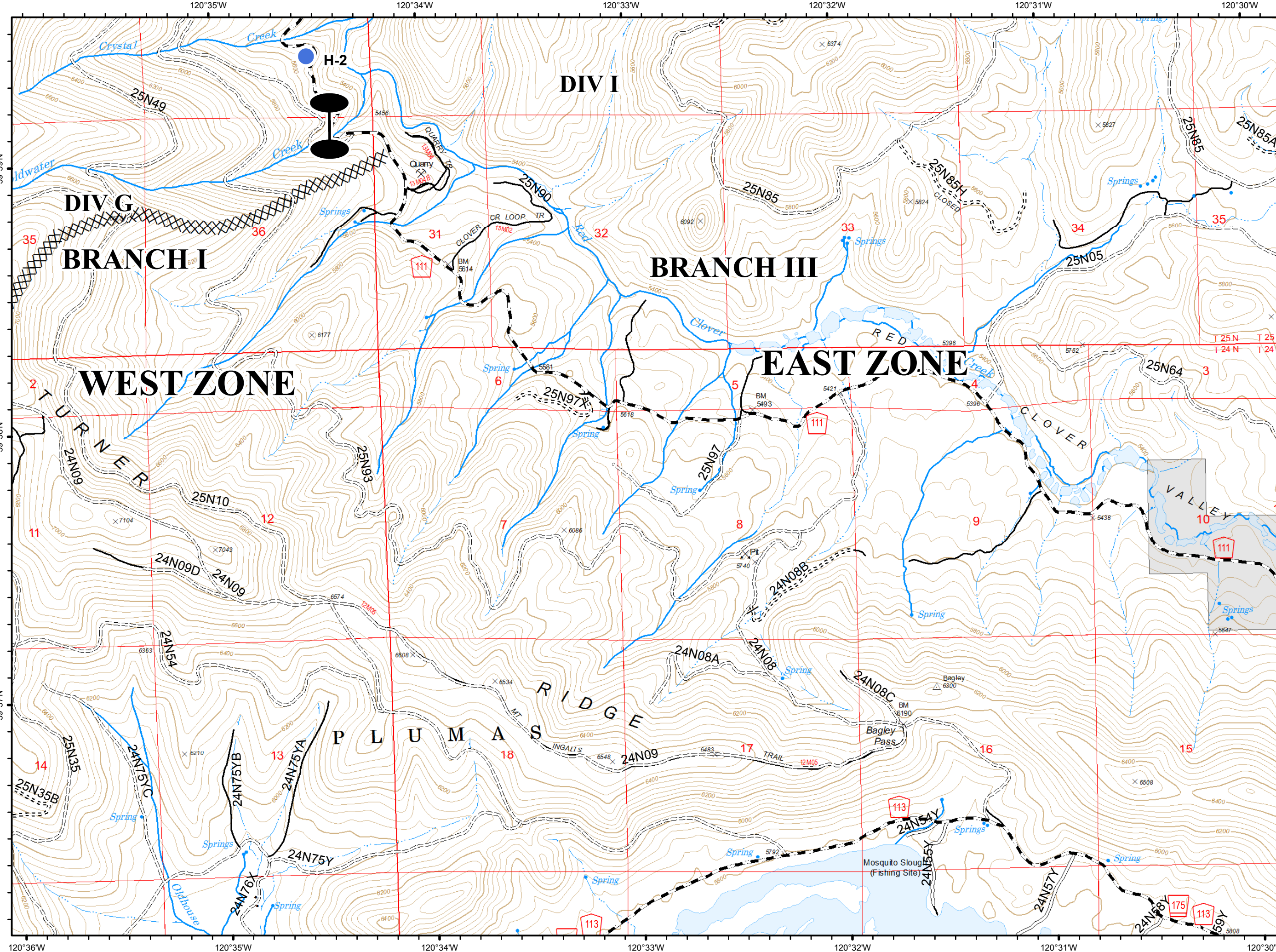
- XXXX Completed Dozer Line
- C - COUNTY, PARISH, BOROUGH
- NOT - NOT NEEDED
- ==== Basic Custodial Care (Closed)
- ==== High Clearance Roads
- Suitable for Passenger Cars
- High Degree of Comfort
- travelRoute
- National Forest
- Non-FS

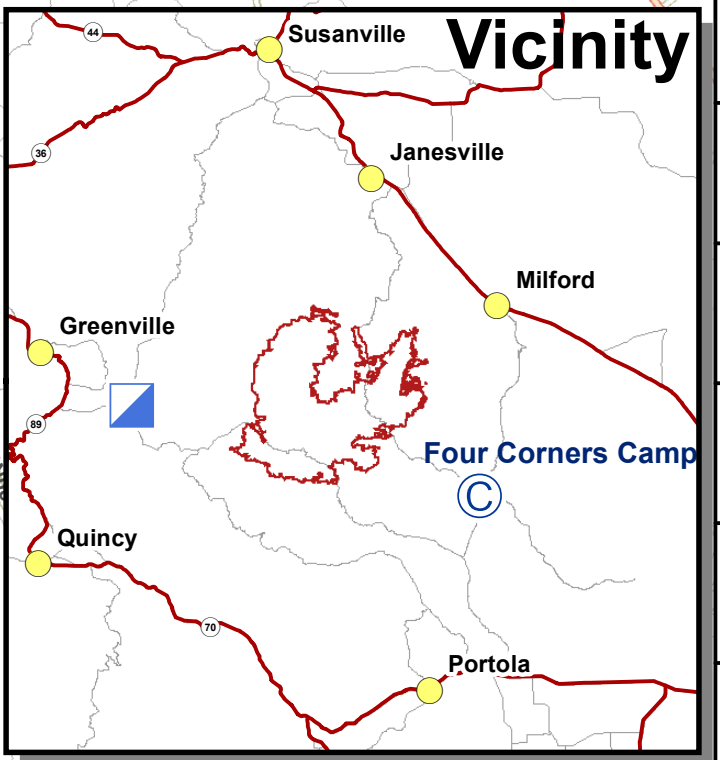
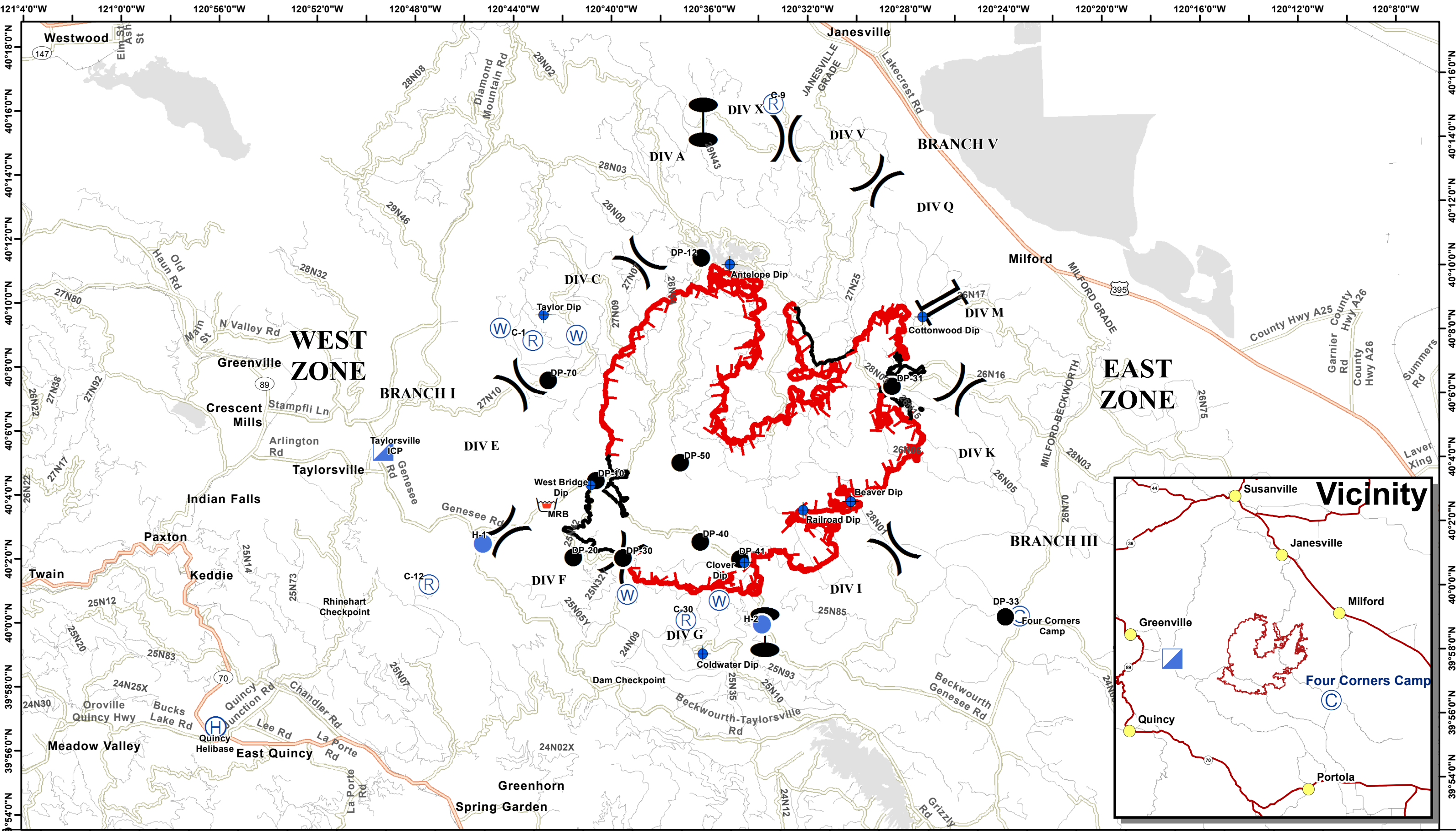


NORTH



H6





Transportation

Walker Fire
CA-PNF-001324
09/13/2019

● Event Point DP-33 offset	● Dip Site	Ⓜ Helibase	▣ Incident Command Post	🛒 Retardant/Mud Pit	⦿ Zone Break) (Division Break	Branch Break
Ⓒ Camp	● Drop Point	● Helispot	Ⓡ Repeater	Ⓜ Water Source			