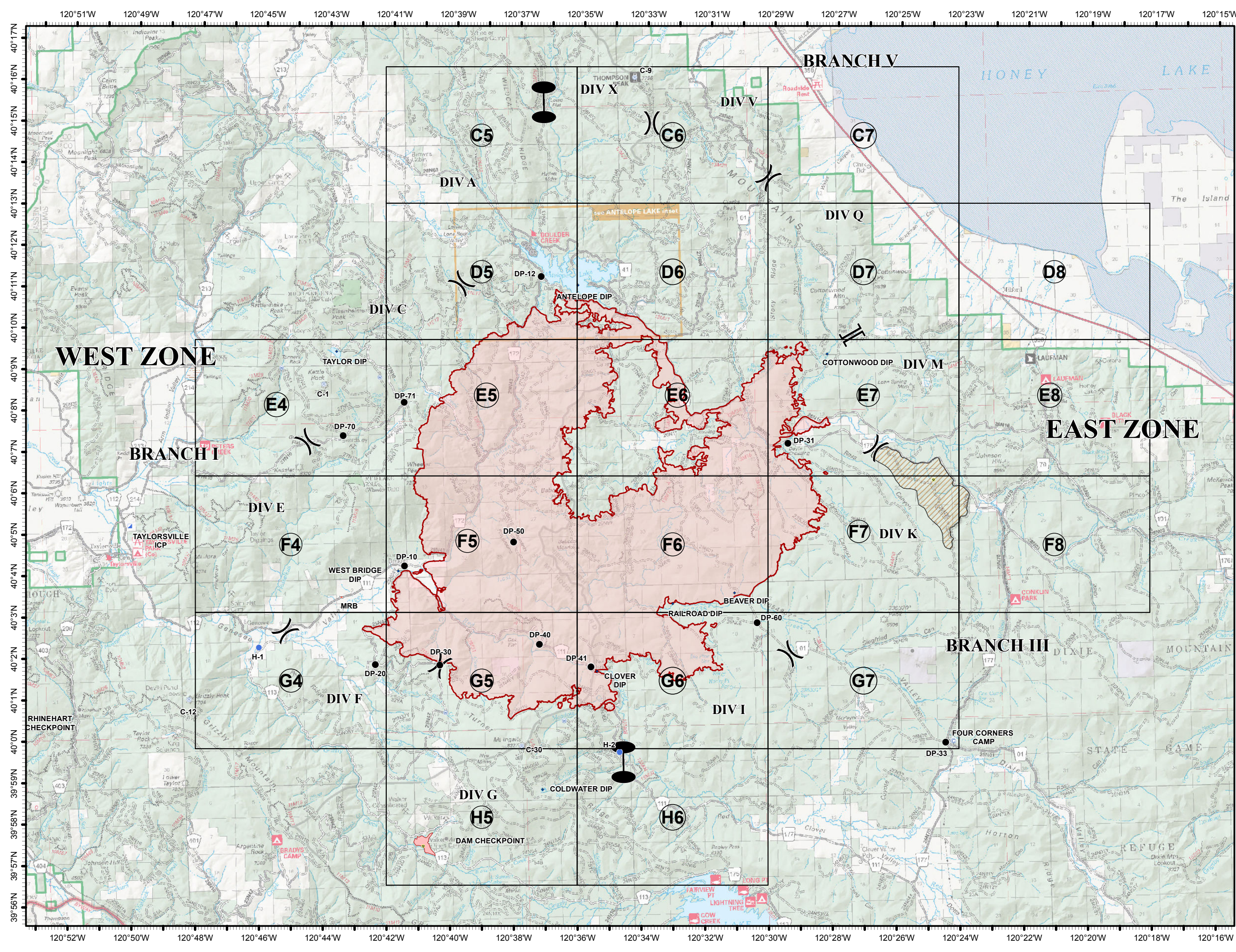
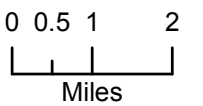




- Camp
- Dip Site
- Drop Point
- Hazard
- Helispot
- Incident Command Post
- Repeater
- Retardant/Mud Pit
- Water Source
- Other
- Zone Break
- Division Break
- Branch Break
- Wildfire Daily Fire Perimeter
- Exclusion Zone



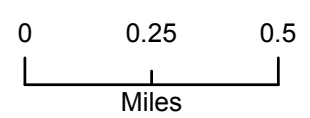
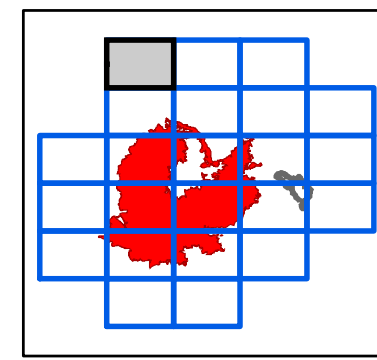
Mobile Maps



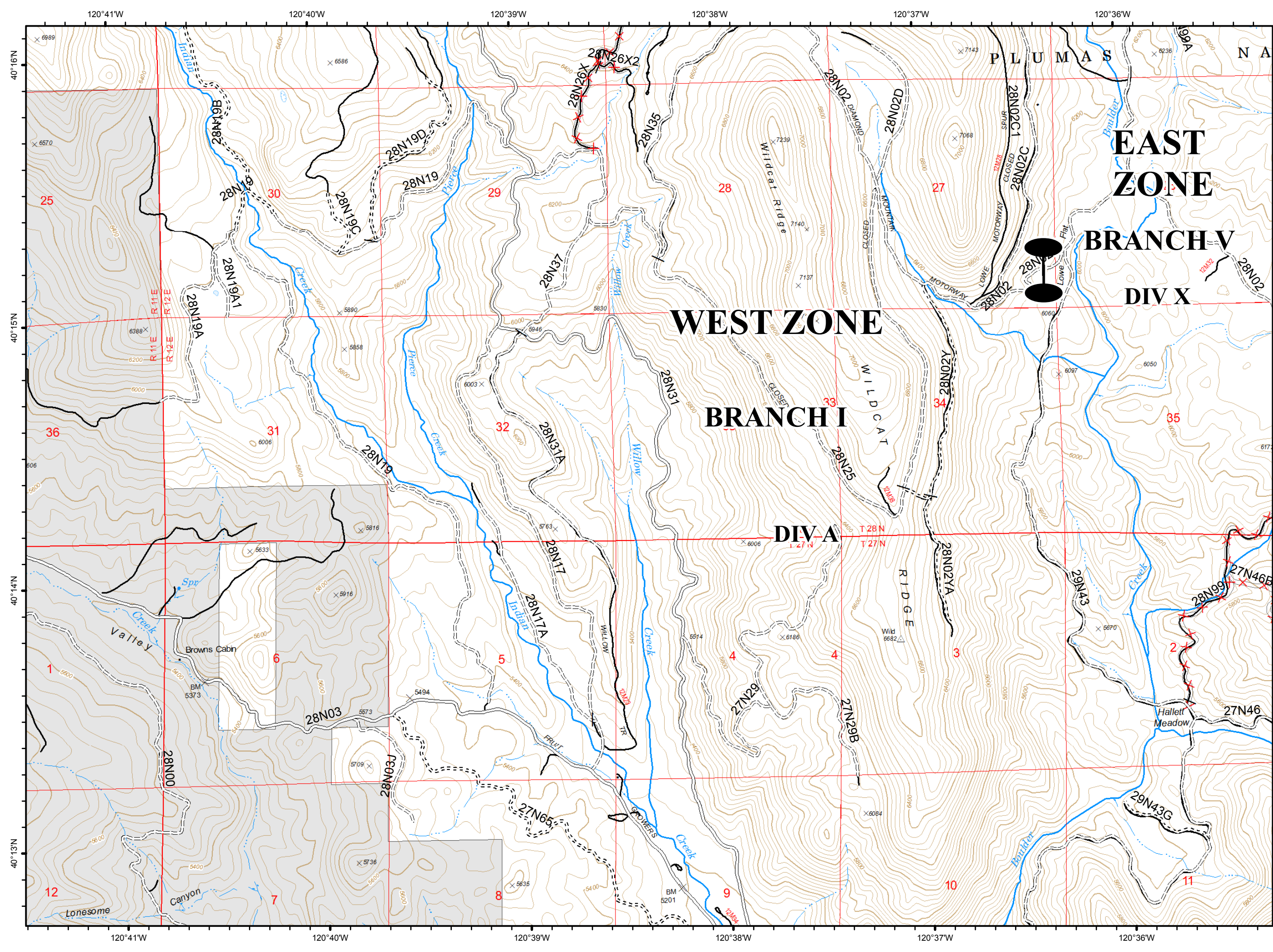
C5



- NOT - NOT NEEDED
- - - Basic Custodial Care (Closed)
- == High Clearance Roads
- Suitable for Passenger Cars
- ✕ ✕ NFSR Decommissioned
- travelRoute



C5



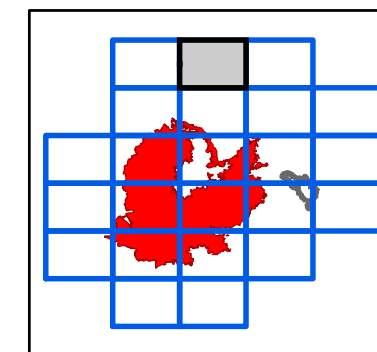
C6



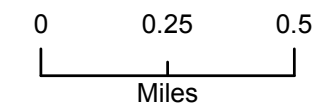
(R) Repeater

() Division Break

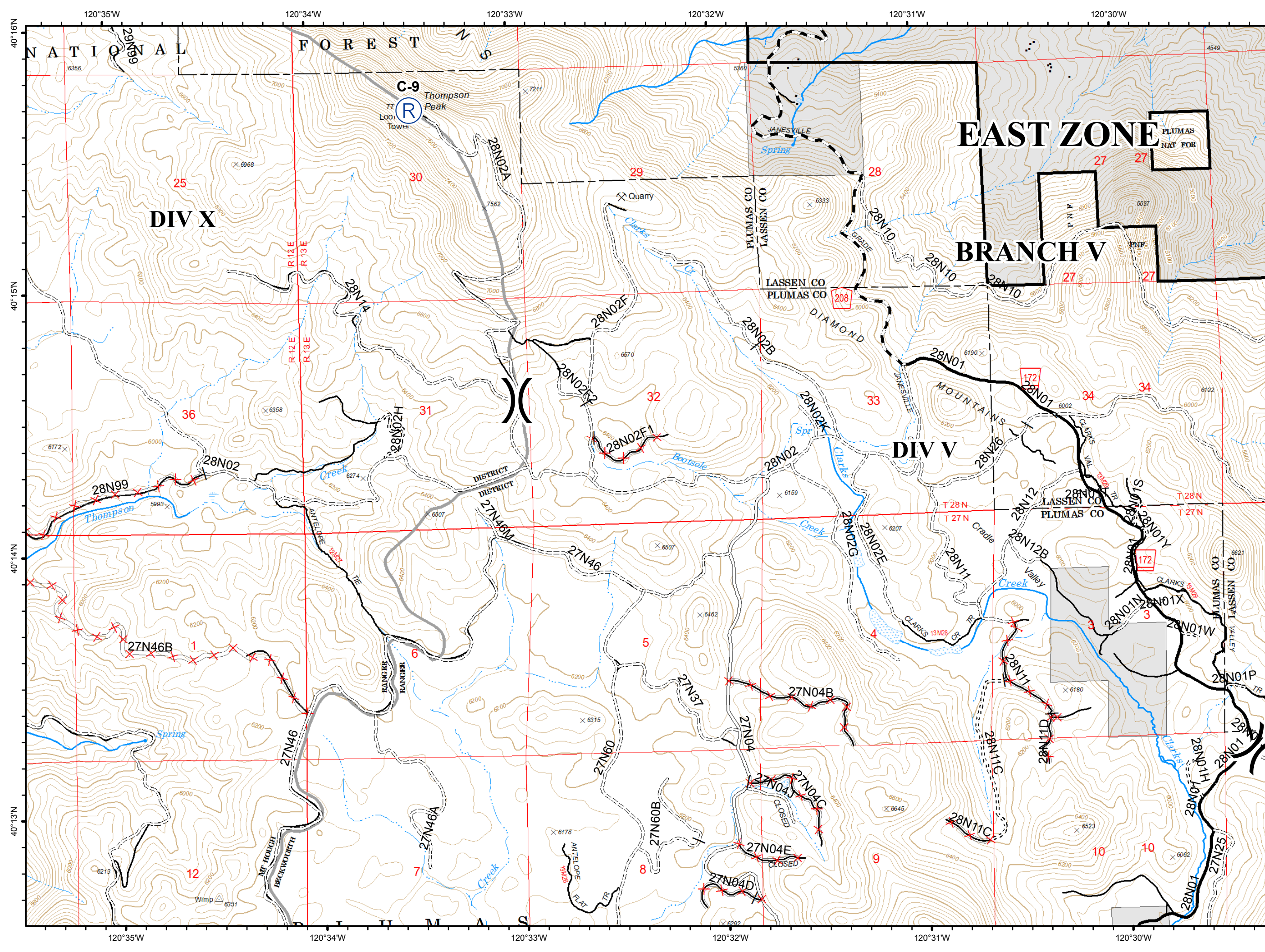
- C - COUNTY, PARISH, BOROUGH
- - - Basic Custodial Care (Closed)
- == High Clearance Roads
- Suitable for Passenger Cars
- High Degree of Comfort
- X X NFSR Decommissioned
- travelRoute
- UND, UND



NORTH



C6



EAST ZONE
BRANCH V

DIV X

DIV V

C-9
Thompson Peak
77
Loop
Tower

PLUMAS
NAT FOR

LASSEN CO
PLUMAS CO

LASSEN CO
PLUMAS CO

PLUMAS CO
NASSAU VALLEY

PLUMAS CO
NASSAU VALLEY

PLUMAS CO
NASSAU VALLEY

PLUMAS CO
NASSAU VALLEY

PLUMAS CO
NASSAU VALLEY

PLUMAS CO
NASSAU VALLEY

PLUMAS CO
NASSAU VALLEY

PLUMAS CO
NASSAU VALLEY

PLUMAS CO
NASSAU VALLEY

PLUMAS CO
NASSAU VALLEY

PLUMAS CO
NASSAU VALLEY

PLUMAS CO
NASSAU VALLEY

PLUMAS CO
NASSAU VALLEY

PLUMAS CO
NASSAU VALLEY

PLUMAS CO
NASSAU VALLEY

PLUMAS CO
NASSAU VALLEY

PLUMAS CO
NASSAU VALLEY

PLUMAS CO
NASSAU VALLEY

PLUMAS CO
NASSAU VALLEY

PLUMAS CO
NASSAU VALLEY

PLUMAS CO
NASSAU VALLEY

PLUMAS CO
NASSAU VALLEY

PLUMAS CO
NASSAU VALLEY

PLUMAS CO
NASSAU VALLEY

PLUMAS CO
NASSAU VALLEY

PLUMAS CO
NASSAU VALLEY

PLUMAS CO
NASSAU VALLEY

PLUMAS CO
NASSAU VALLEY

PLUMAS CO
NASSAU VALLEY

PLUMAS CO
NASSAU VALLEY

PLUMAS CO
NASSAU VALLEY

PLUMAS CO
NASSAU VALLEY

PLUMAS CO
NASSAU VALLEY

PLUMAS CO
NASSAU VALLEY

PLUMAS CO
NASSAU VALLEY

PLUMAS CO
NASSAU VALLEY

PLUMAS CO
NASSAU VALLEY

PLUMAS CO
NASSAU VALLEY

PLUMAS CO
NASSAU VALLEY

PLUMAS CO
NASSAU VALLEY

PLUMAS CO
NASSAU VALLEY

PLUMAS CO
NASSAU VALLEY

PLUMAS CO
NASSAU VALLEY

PLUMAS CO
NASSAU VALLEY

PLUMAS CO
NASSAU VALLEY

PLUMAS CO
NASSAU VALLEY

PLUMAS CO
NASSAU VALLEY

PLUMAS CO
NASSAU VALLEY

PLUMAS CO
NASSAU VALLEY

PLUMAS CO
NASSAU VALLEY

PLUMAS CO
NASSAU VALLEY

PLUMAS CO
NASSAU VALLEY

PLUMAS CO
NASSAU VALLEY

PLUMAS CO
NASSAU VALLEY

PLUMAS CO
NASSAU VALLEY

PLUMAS CO
NASSAU VALLEY

PLUMAS CO
NASSAU VALLEY

PLUMAS CO
NASSAU VALLEY

PLUMAS CO
NASSAU VALLEY

PLUMAS CO
NASSAU VALLEY

PLUMAS CO
NASSAU VALLEY

PLUMAS CO
NASSAU VALLEY

PLUMAS CO
NASSAU VALLEY

PLUMAS CO
NASSAU VALLEY

PLUMAS CO
NASSAU VALLEY

PLUMAS CO
NASSAU VALLEY

PLUMAS CO
NASSAU VALLEY

PLUMAS CO
NASSAU VALLEY

PLUMAS CO
NASSAU VALLEY

PLUMAS CO
NASSAU VALLEY

PLUMAS CO
NASSAU VALLEY

PLUMAS CO
NASSAU VALLEY

PLUMAS CO
NASSAU VALLEY

PLUMAS CO
NASSAU VALLEY

PLUMAS CO
NASSAU VALLEY

PLUMAS CO
NASSAU VALLEY

PLUMAS CO
NASSAU VALLEY

PLUMAS CO
NASSAU VALLEY

PLUMAS CO
NASSAU VALLEY

PLUMAS CO
NASSAU VALLEY

PLUMAS CO
NASSAU VALLEY

PLUMAS CO
NASSAU VALLEY

PLUMAS CO
NASSAU VALLEY

PLUMAS CO
NASSAU VALLEY

PLUMAS CO
NASSAU VALLEY

PLUMAS CO
NASSAU VALLEY

PLUMAS CO
NASSAU VALLEY

PLUMAS CO
NASSAU VALLEY

PLUMAS CO
NASSAU VALLEY

PLUMAS CO
NASSAU VALLEY

PLUMAS CO
NASSAU VALLEY

PLUMAS CO
NASSAU VALLEY

PLUMAS CO
NASSAU VALLEY

PLUMAS CO
NASSAU VALLEY

PLUMAS CO
NASSAU VALLEY

PLUMAS CO
NASSAU VALLEY

PLUMAS CO
NASSAU VALLEY

PLUMAS CO
NASSAU VALLEY

PLUMAS CO
NASSAU VALLEY

PLUMAS CO
NASSAU VALLEY

PLUMAS CO
NASSAU VALLEY

PLUMAS CO
NASSAU VALLEY

PLUMAS CO
NASSAU VALLEY

PLUMAS CO
NASSAU VALLEY

PLUMAS CO
NASSAU VALLEY

PLUMAS CO
NASSAU VALLEY

PLUMAS CO
NASSAU VALLEY

PLUMAS CO
NASSAU VALLEY

PLUMAS CO
NASSAU VALLEY

PLUMAS CO
NASSAU VALLEY

PLUMAS CO
NASSAU VALLEY

PLUMAS CO
NASSAU VALLEY

PLUMAS CO
NASSAU VALLEY

PLUMAS CO
NASSAU VALLEY

PLUMAS CO
NASSAU VALLEY

PLUMAS CO
NASSAU VALLEY

PLUMAS CO
NASSAU VALLEY

PLUMAS CO
NASSAU VALLEY

PLUMAS CO
NASSAU VALLEY

PLUMAS CO
NASSAU VALLEY

PLUMAS CO
NASSAU VALLEY

PLUMAS CO
NASSAU VALLEY

PLUMAS CO
NASSAU VALLEY

PLUMAS CO
NASSAU VALLEY

PLUMAS CO
NASSAU VALLEY

PLUMAS CO
NASSAU VALLEY

PLUMAS CO
NASSAU VALLEY

PLUMAS CO
NASSAU VALLEY

PLUMAS CO
NASSAU VALLEY

PLUMAS CO
NASSAU VALLEY

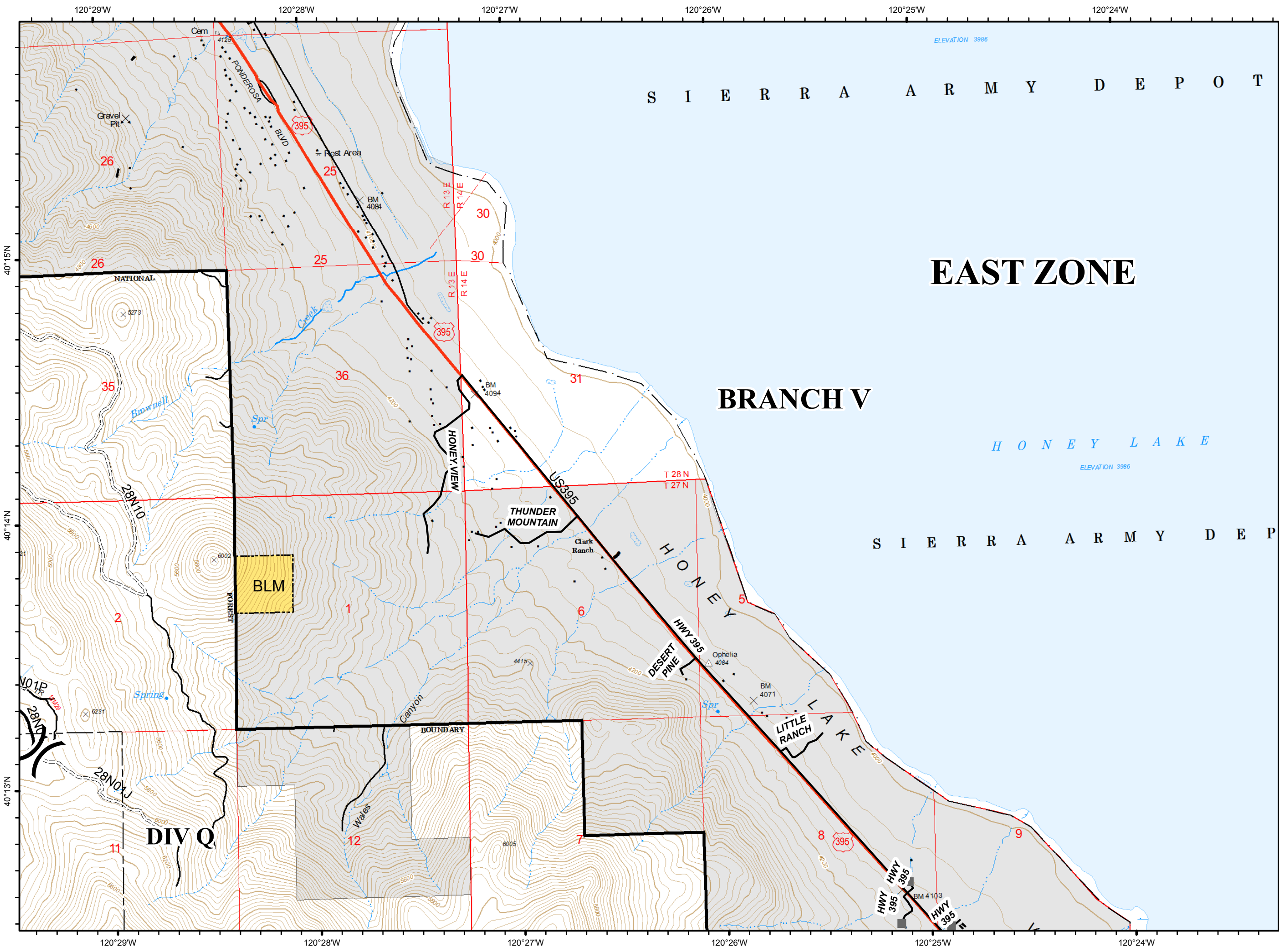
PLUMAS CO
NASSAU VALLEY

PLUMAS CO
NASSAU VALLEY

PLUMAS CO
NASSAU VALLEY

PLUMAS CO
NASSAU VALLEY

PLUMAS CO
NASSAU VALLEY



IAP Map
 Walker Fire
 CA-PNF-001324
 September 14 2019
 Day Shift

C7

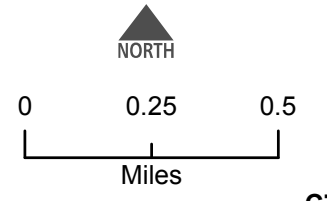
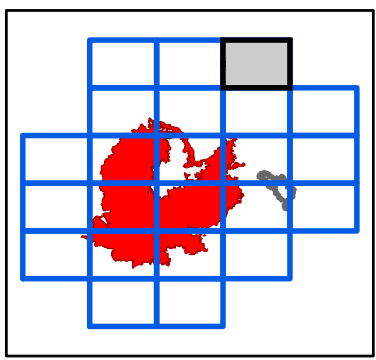


) (Division Break

- US - US HIGHWAY OR ROUTE
- Basic Custodial Care (Closed)
- High Clearance Roads
- High Degree of Comfort
- travelRoute
- BLM
- UND, UND
- Milford Habitable Structures
- Milford Roads




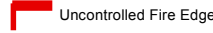
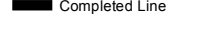
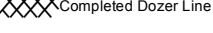
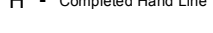
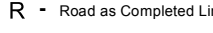
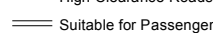
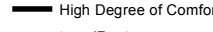

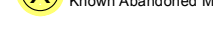

EAST ZONE

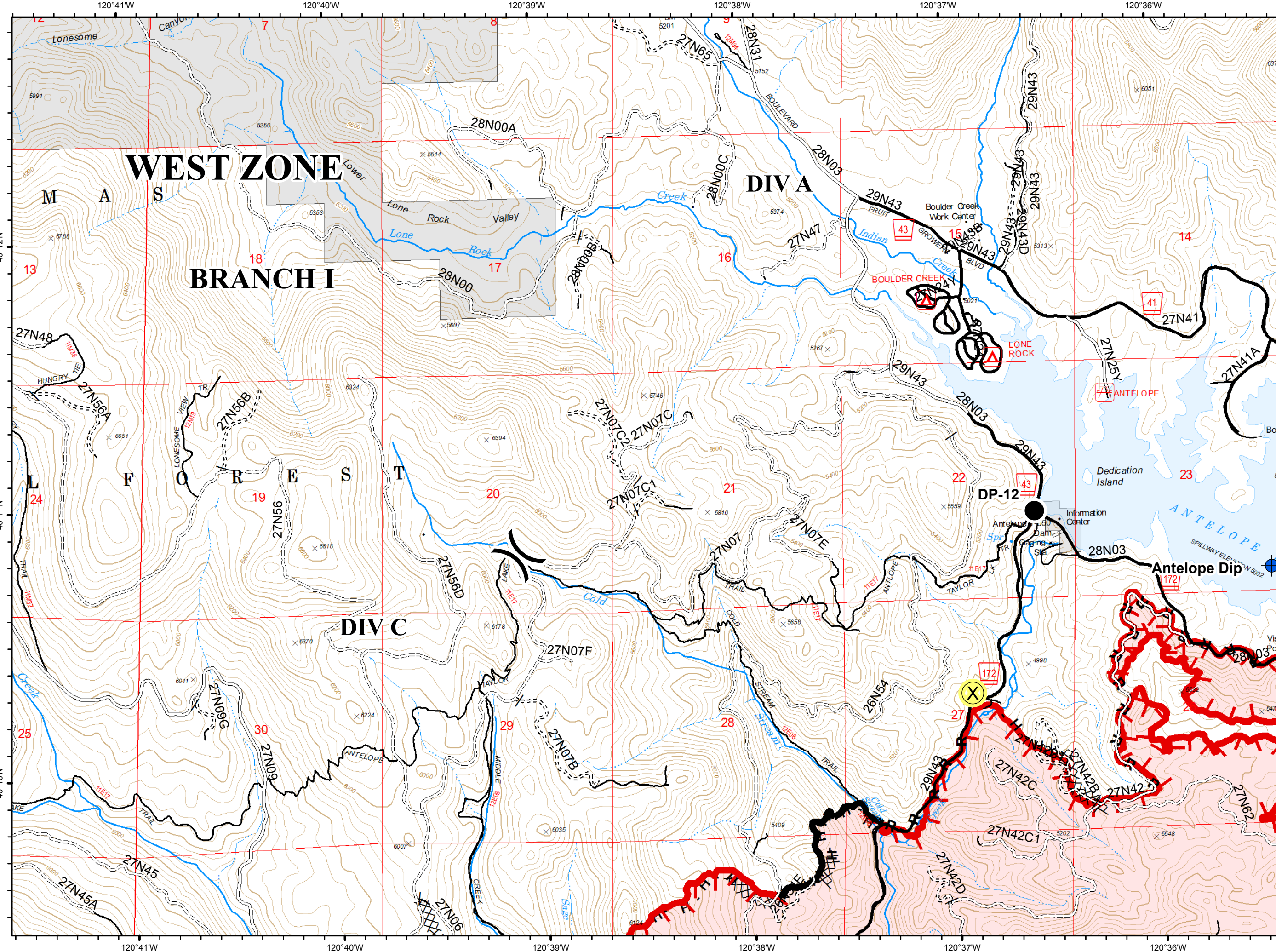
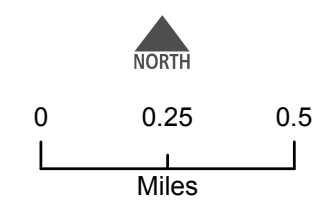
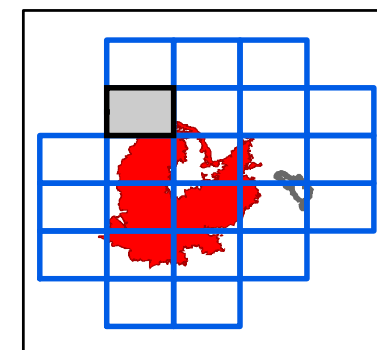
BRANCH V



D5



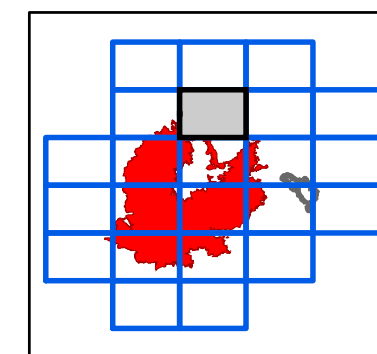
-  Dip Site
-  Drop Point
-  Division Break
-  Uncontrolled Fire Edge
-  Completed Line
-  Completed Dozer Line
-  Completed Hand Line
-  Road as Completed Line
-  Basic Custodial Care (Closed)
-  High Clearance Roads
-  Suitable for Passenger Cars
-  High Degree of Comfort
-  Travel Route
-  Known Abandoned Mines



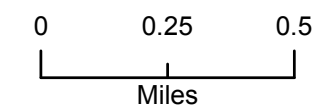
D6



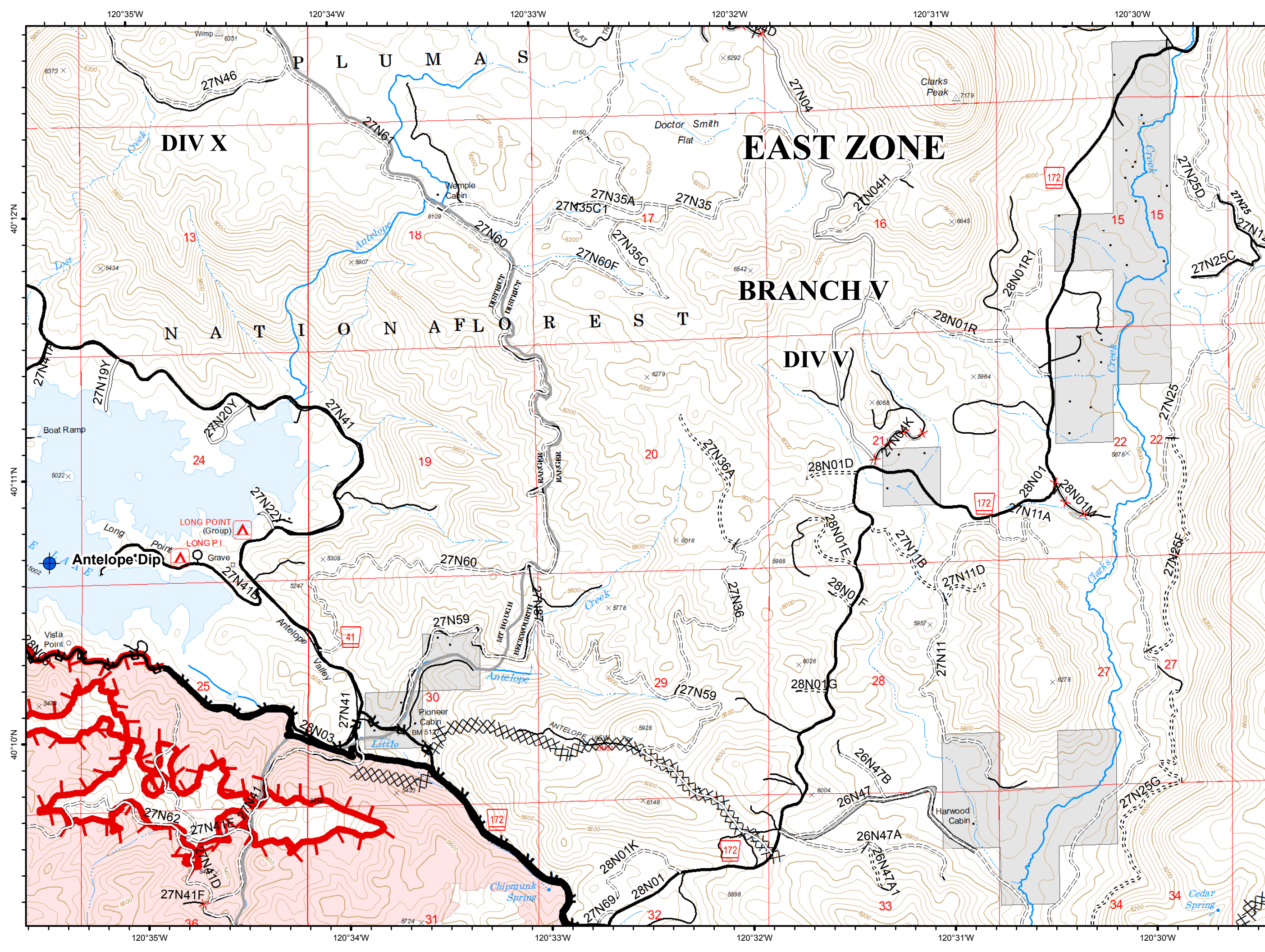
- Dip Site
- Uncontrolled Fire Edge
- Completed Line
- Completed Dozer Line
- Completed Hand Line
- Road as Completed Line
- Access or Improved Road
- Basic Custodial Care (Closed)
- High Clearance Roads
- Suitable for Passenger Cars
- High Degree of Comfort
- NFSR Decommissioned
- Undetermined Decommissioned
- travelRoute
- Milford Roads



NORTH

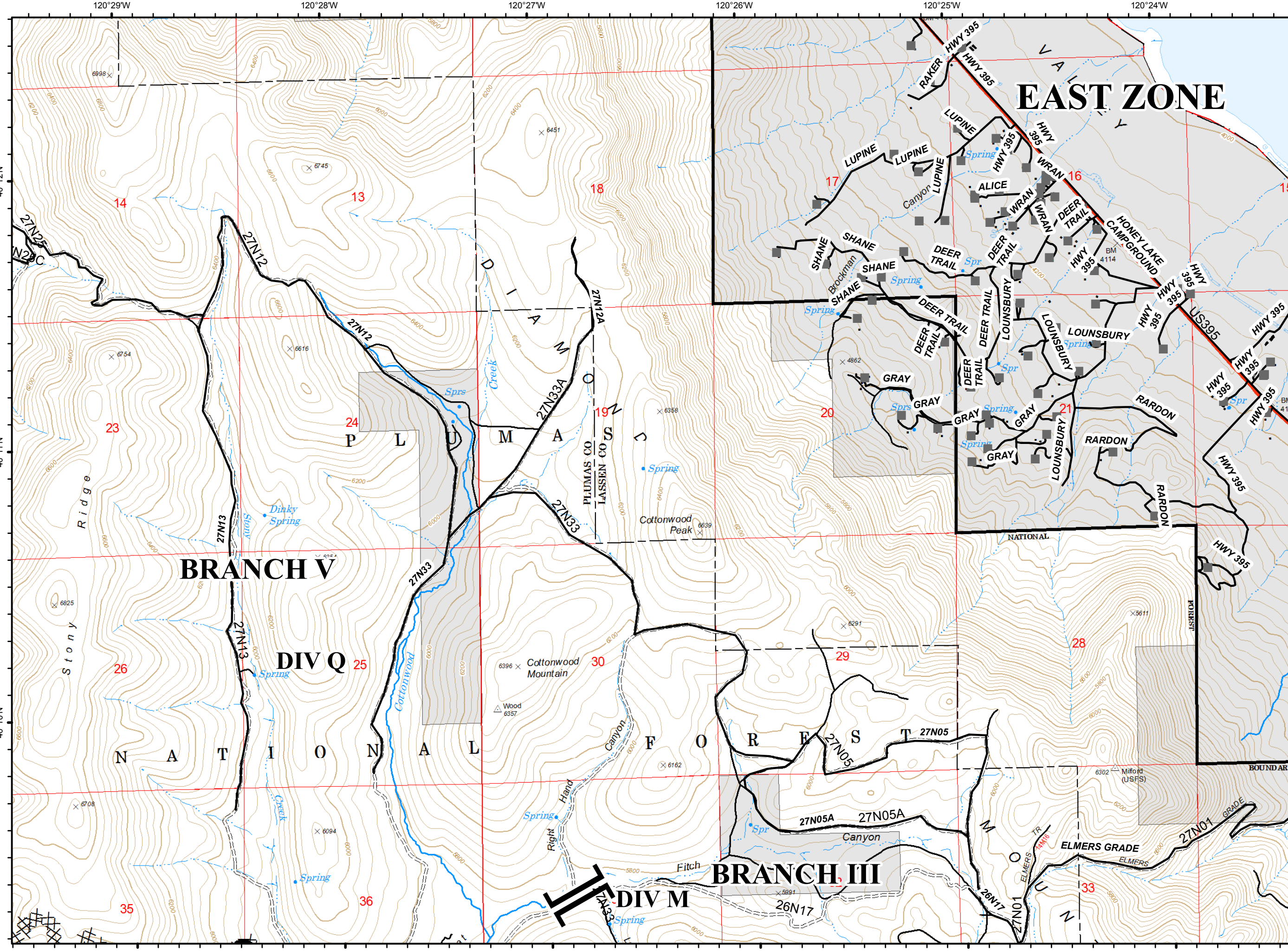
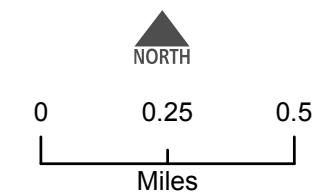
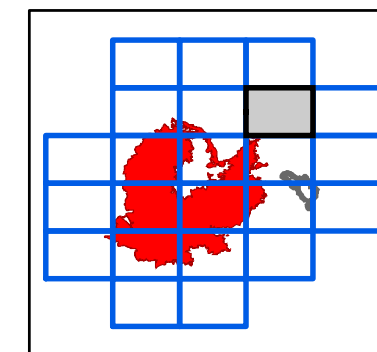


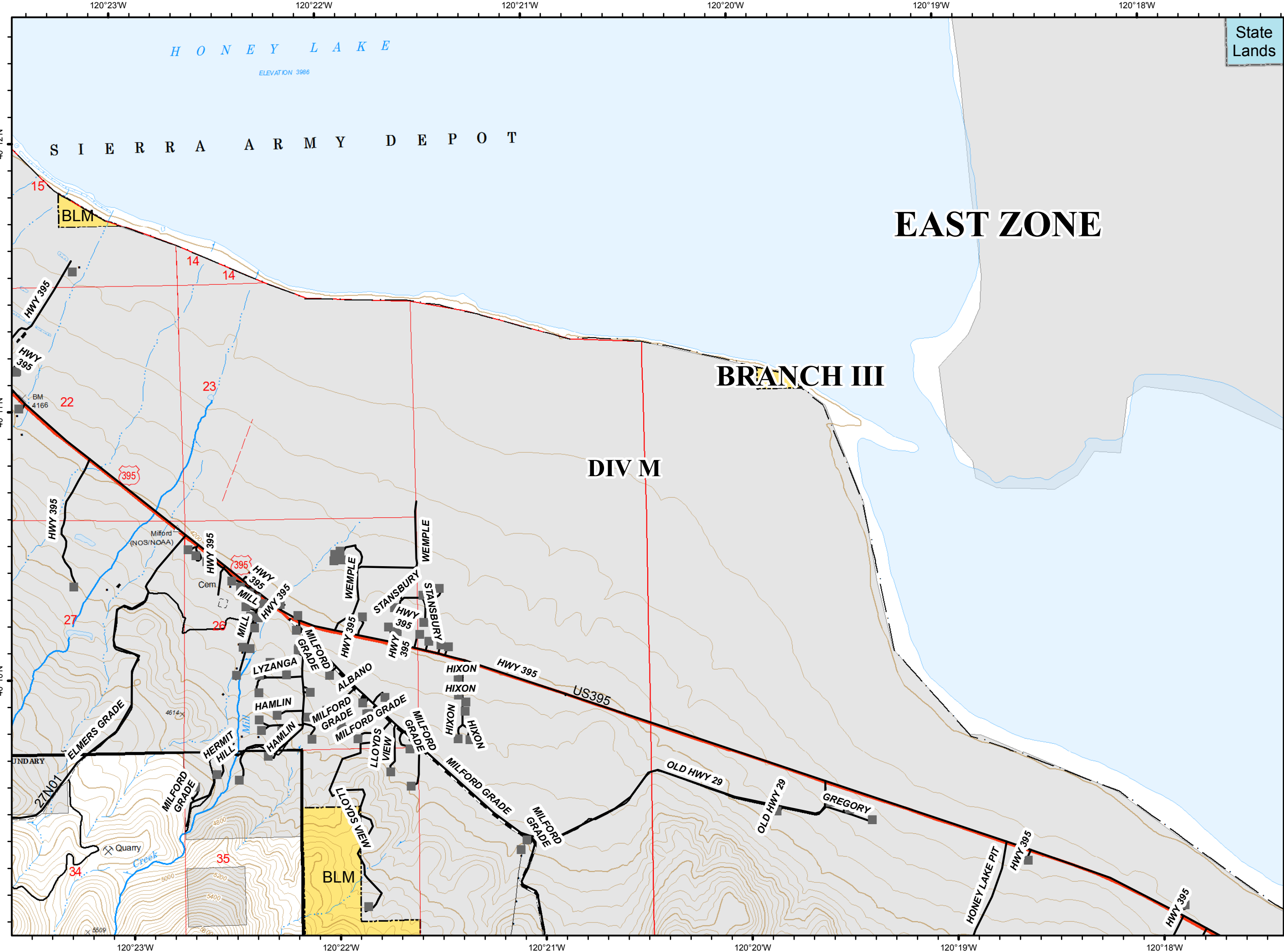
D6





- Completed Line
- Completed Dozer Line
- NOT - NOT NEEDED
- US - US HIGHWAY OR ROUTE
- High Clearance Roads
- travelRoute
- UND, UND
- Milford Habitable Structures
- Milford Roads





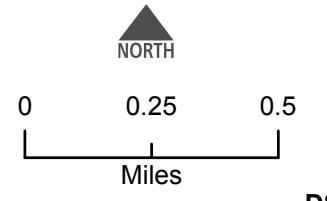
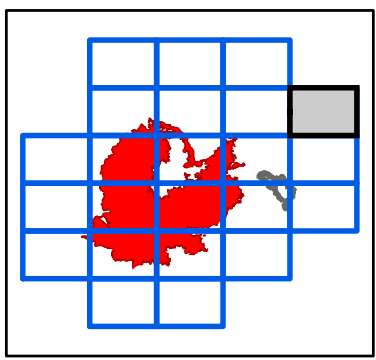
State Lands

IAP Map
Walker Fire
CA-PNF-001324
September 14 2019
Day Shift

D8



















- C - COUNTY, PARISH, BOROUGH
- US - US HIGHWAY OR ROUTE
- == High Clearance Roads
- travelRoute
- BLM
- State Lands
- UND, UND
- Milford Habitable Structures
- Milford Roads

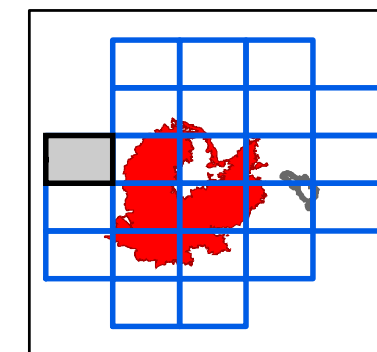


E4

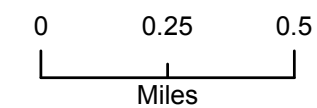


-  Dip Site
-  Drop Point
-  Repeater
-  Water Source
-  Division Break

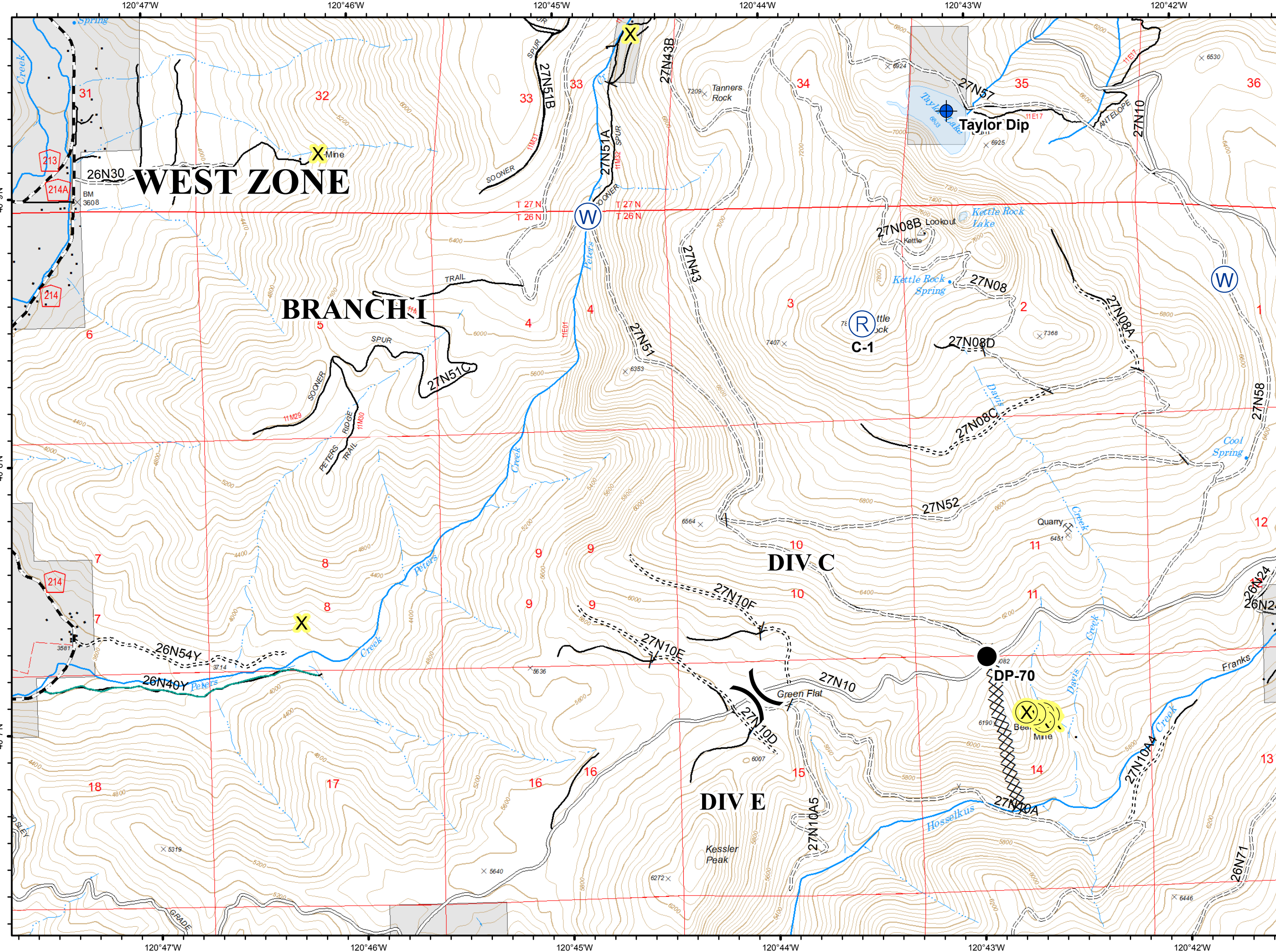
-  Completed Dozer Line
-  C - COUNTY, PARISH, BOROUGH
-  NOT - NOT NEEDED
-  P - PRIVATE
-  <all other values>
-  Basic Custodial Care (Closed)
-  High Clearance Roads
-  Suitable for Passenger Cars
-  travelRoute
-  Known Abandoned Mines
-  Abandoned Mine



NORTH



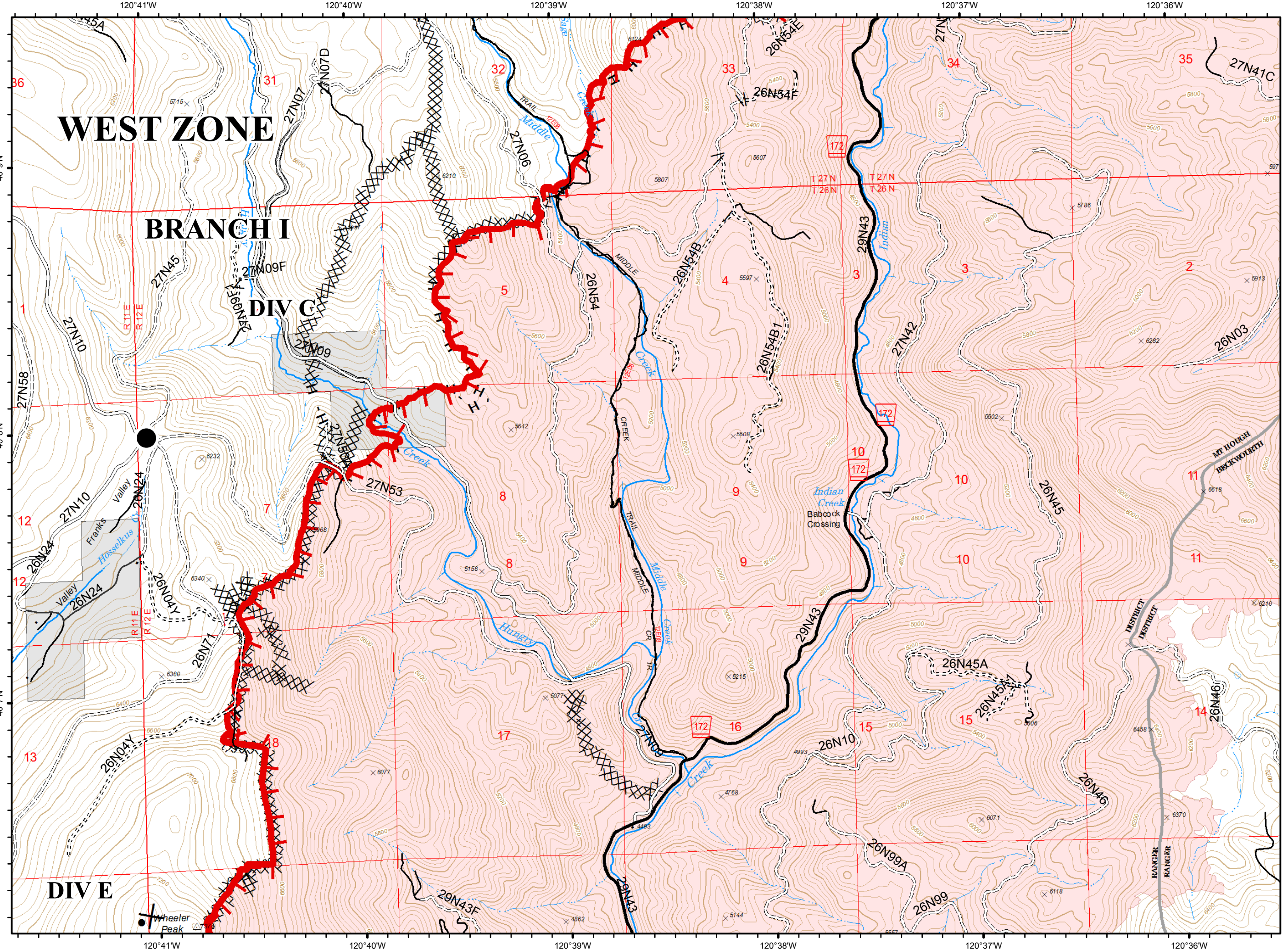
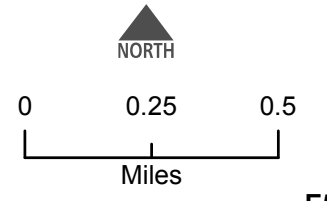
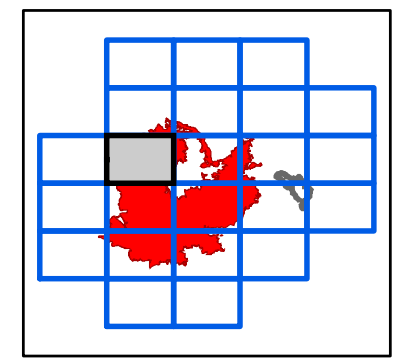
E4



E5





















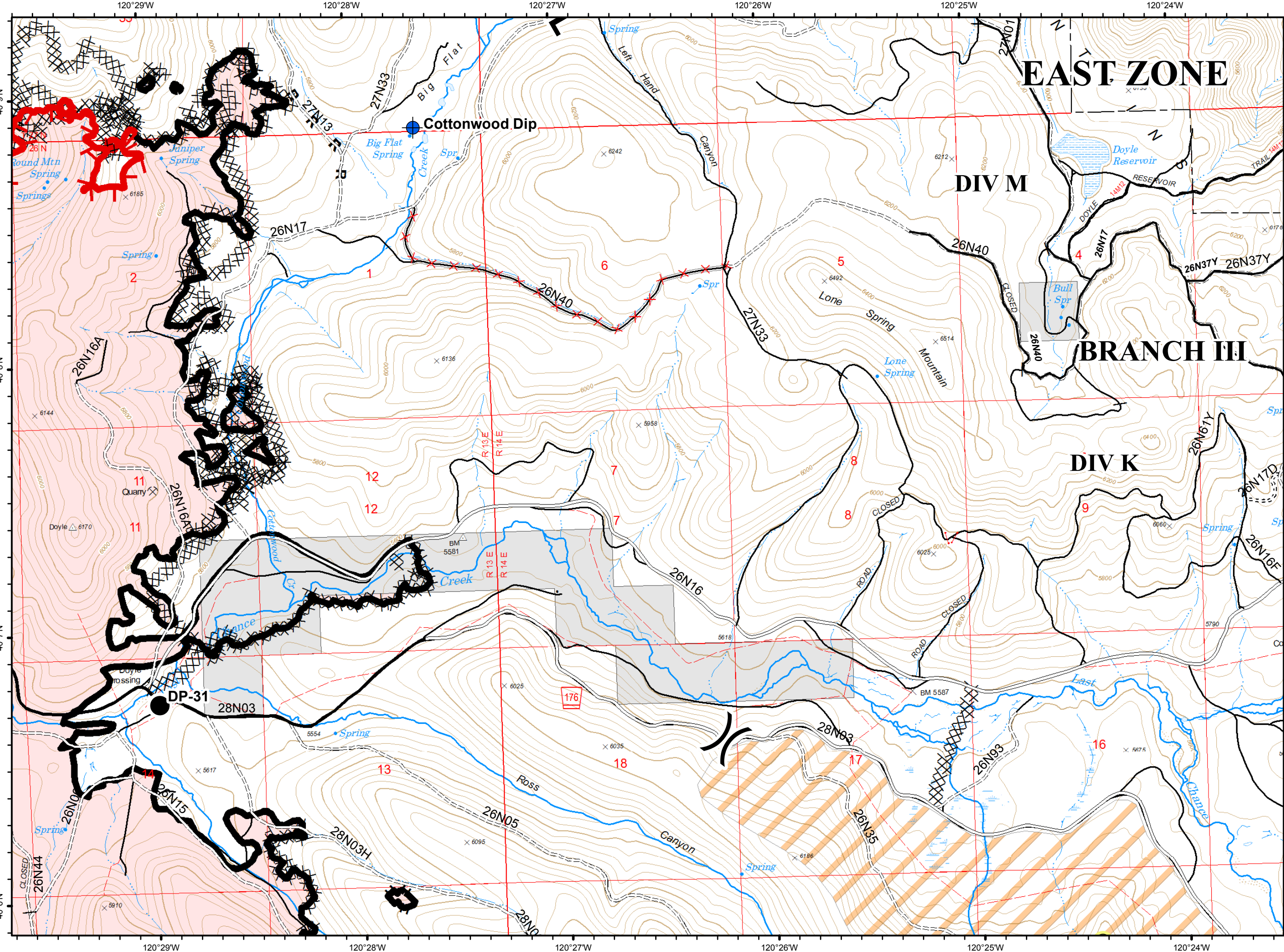
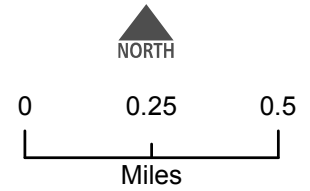
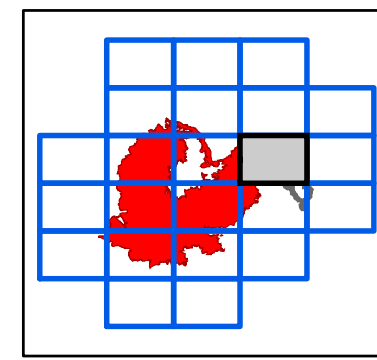
- Drop Point
- Uncontrolled Fire Edge
- Completed Dozer Line
- Completed Hand Line
- Access or Improved Road
- Proposed Dozer Line
- P - PRIVATE
- Basic Custodial Care (Closed)
- High Clearance Roads
- Suitable for Passenger Cars
- High Degree of Comfort
- travelRoute



E7



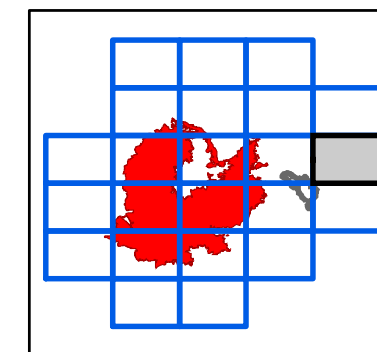
-  Dip Site
-  Drop Point
-  Hazard
-  Division Break
-  Branch Break
-  Uncontrolled Fire Edge
-  Completed Line
-  Completed Dozer Line
-  Completed Hand Line
-  Road as Completed Line
-  NOT - NOT NEEDED
-  Basic Custodial Care (Closed)
-  High Clearance Roads
-  Suitable for Passenger Cars
-  High Degree of Comfort
-  NFSR Decommissioned
-  travelRoute
-  Milford Roads



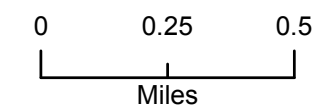
E8



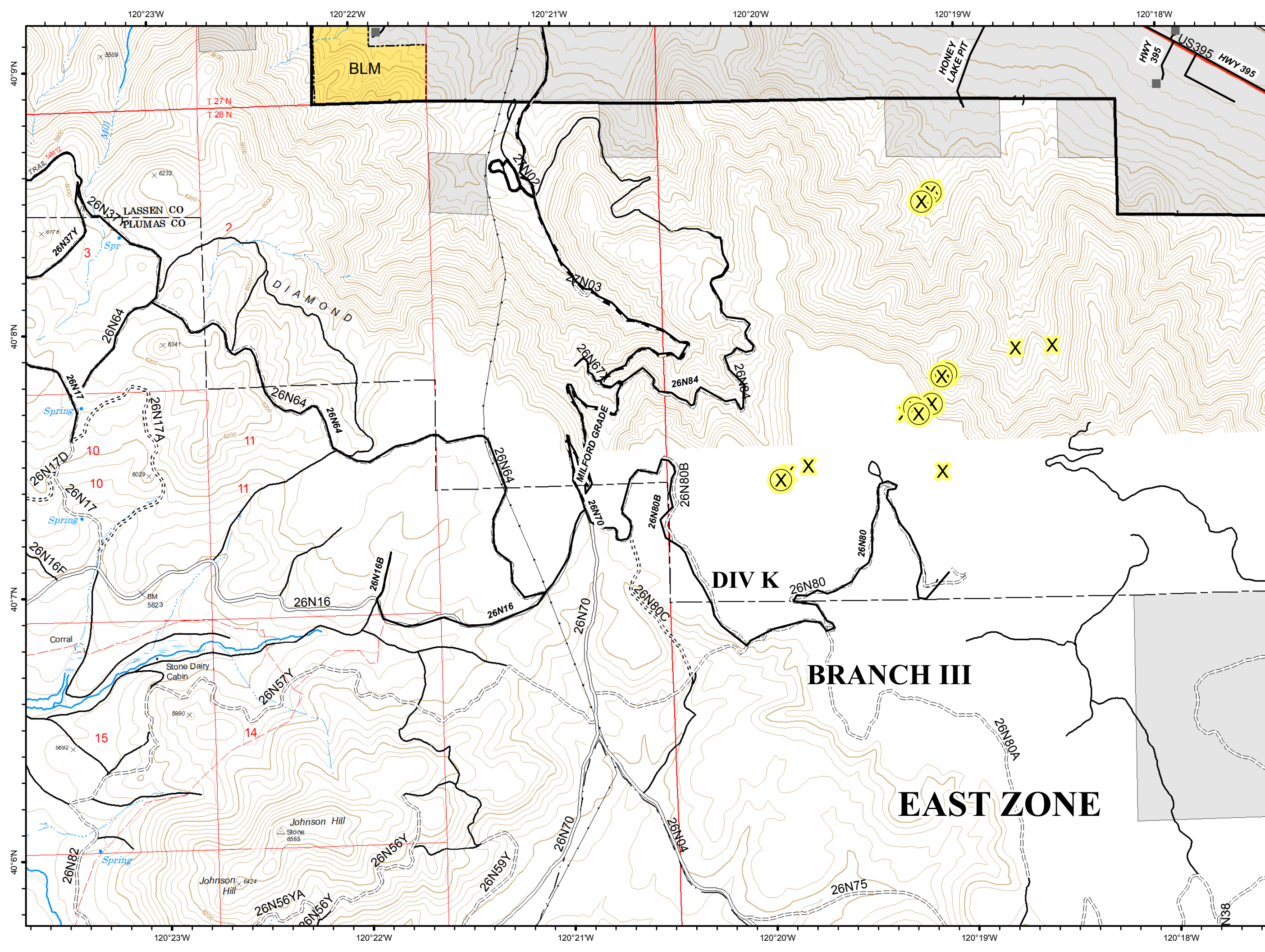
- C - COUNTY, PARISH, BOROUGH
- NOT - NOT NEEDED
- US - US HIGHWAY OR ROUTE
- Basic Custodial Care (Closed)
- High Clearance Roads
- Suitable for Passenger Cars
- High Degree of Comfort
- travelRoute
- BLM
- UND, UND
- Milford Habitable Structures
- Milford Roads
- Known Abandoned Mines
- Abandoned Mine



NORTH



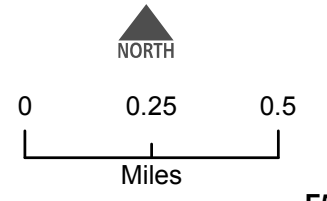
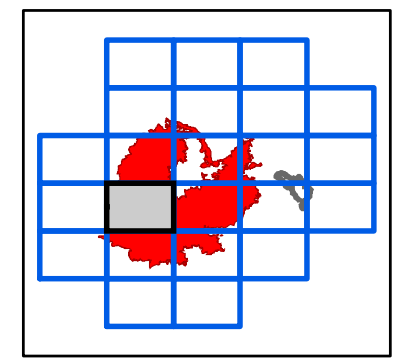
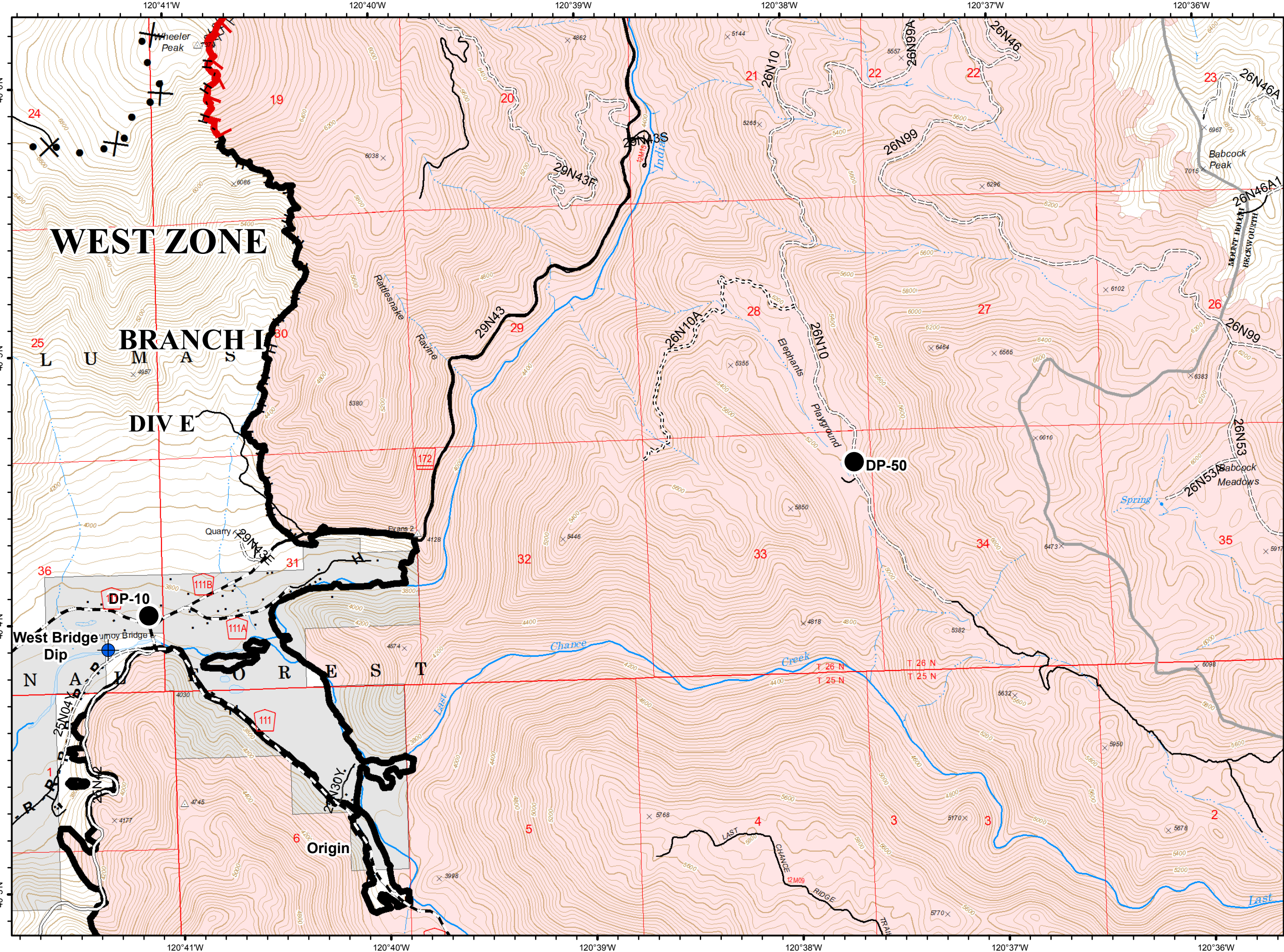
E8



F5











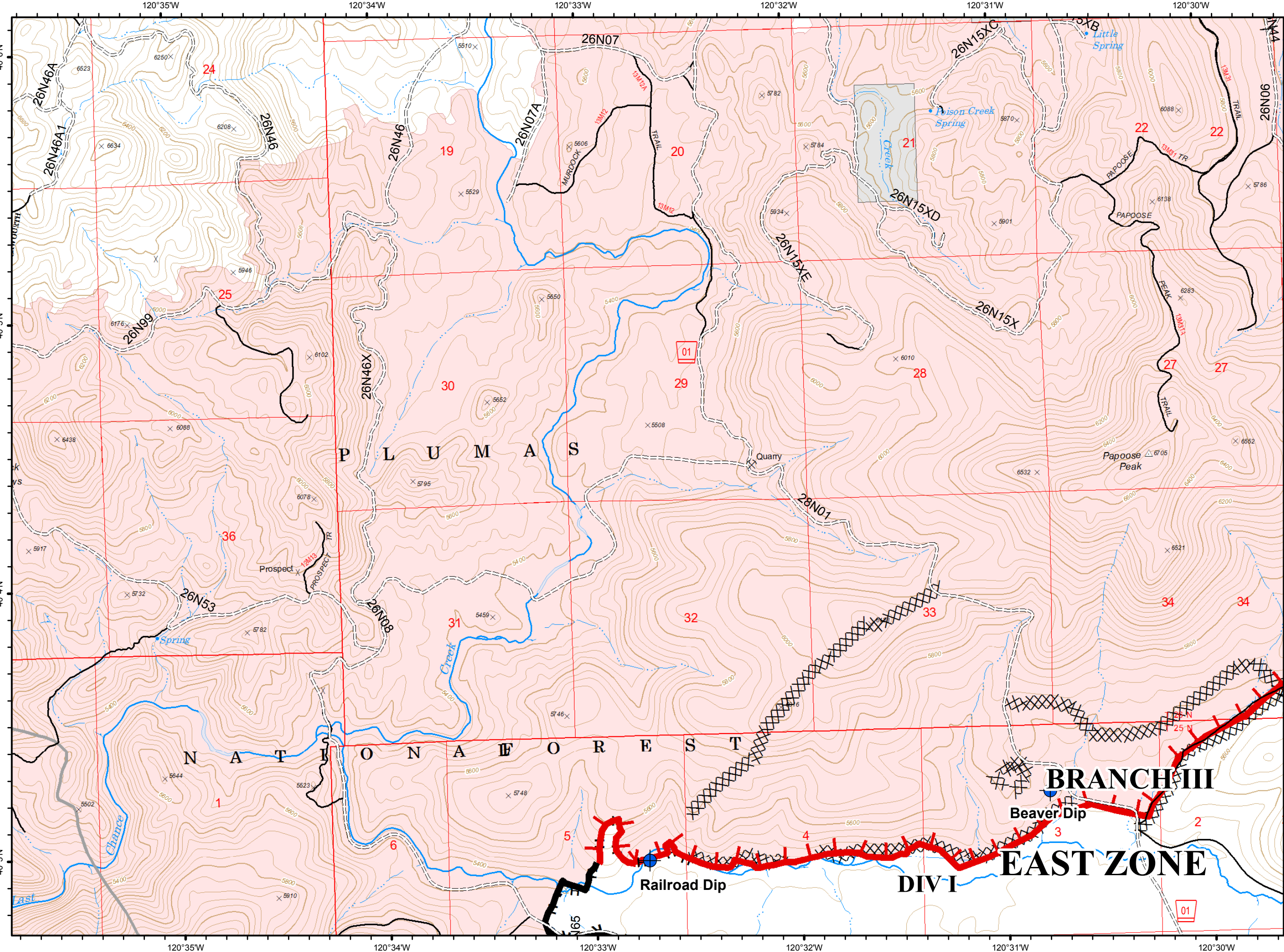
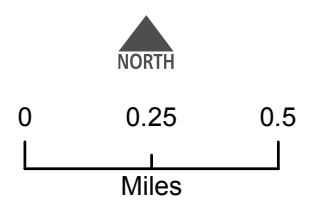
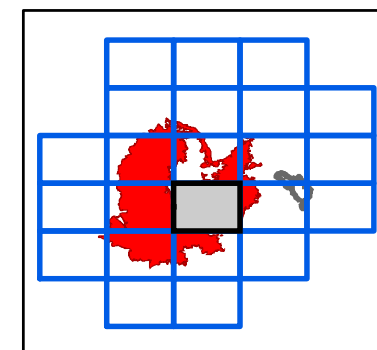
- Dip Site
- Drop Point
- Uncontrolled Fire Edge
- Completed Line
- Completed Dozer Line
- Completed Hand Line
- Road as Completed Line
- Proposed Dozer Line
- C - COUNTY, PARISH, BOROUGH
- NOT - NOT NEEDED
- P - PRIVATE
- Basic Custodial Care (Closed)
- High Clearance Roads
- Suitable for Passenger Cars
- High Degree of Comfort travelRoute



F6



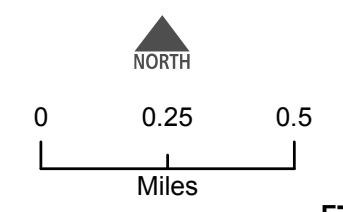
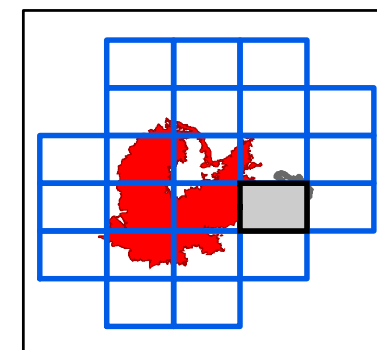
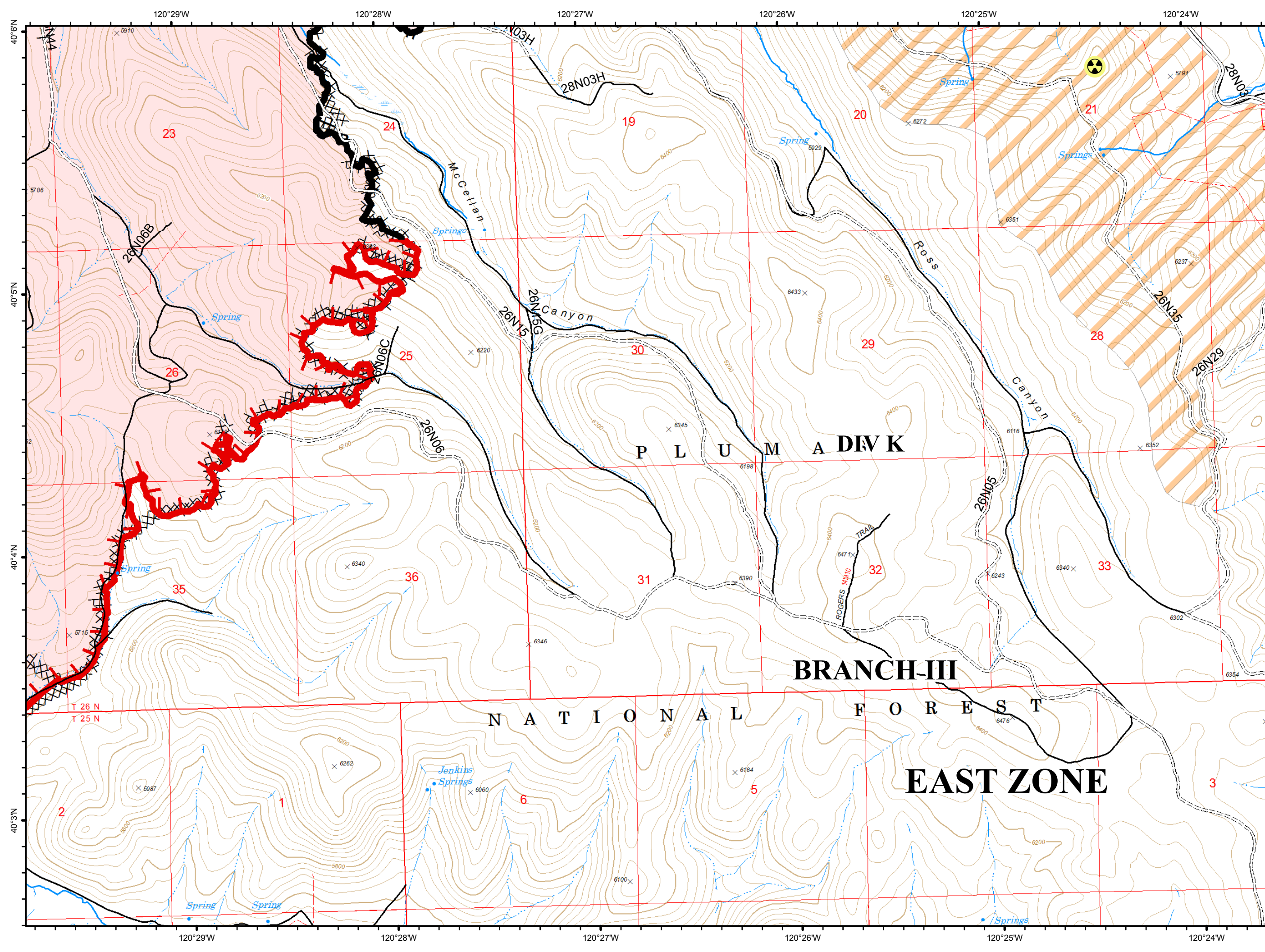
-  Dip Site
-  Uncontrolled Fire Edge
-  Completed Line
-  Completed Dozer Line
-  Completed Hand Line
-  R - Road as Completed Line
-  High Clearance Roads
-  travelRoute



F7



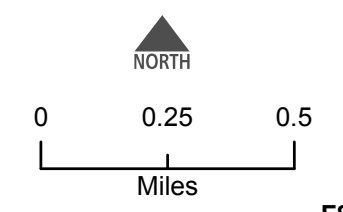
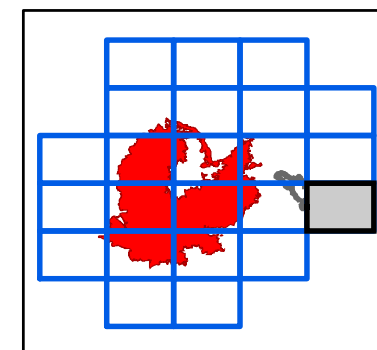
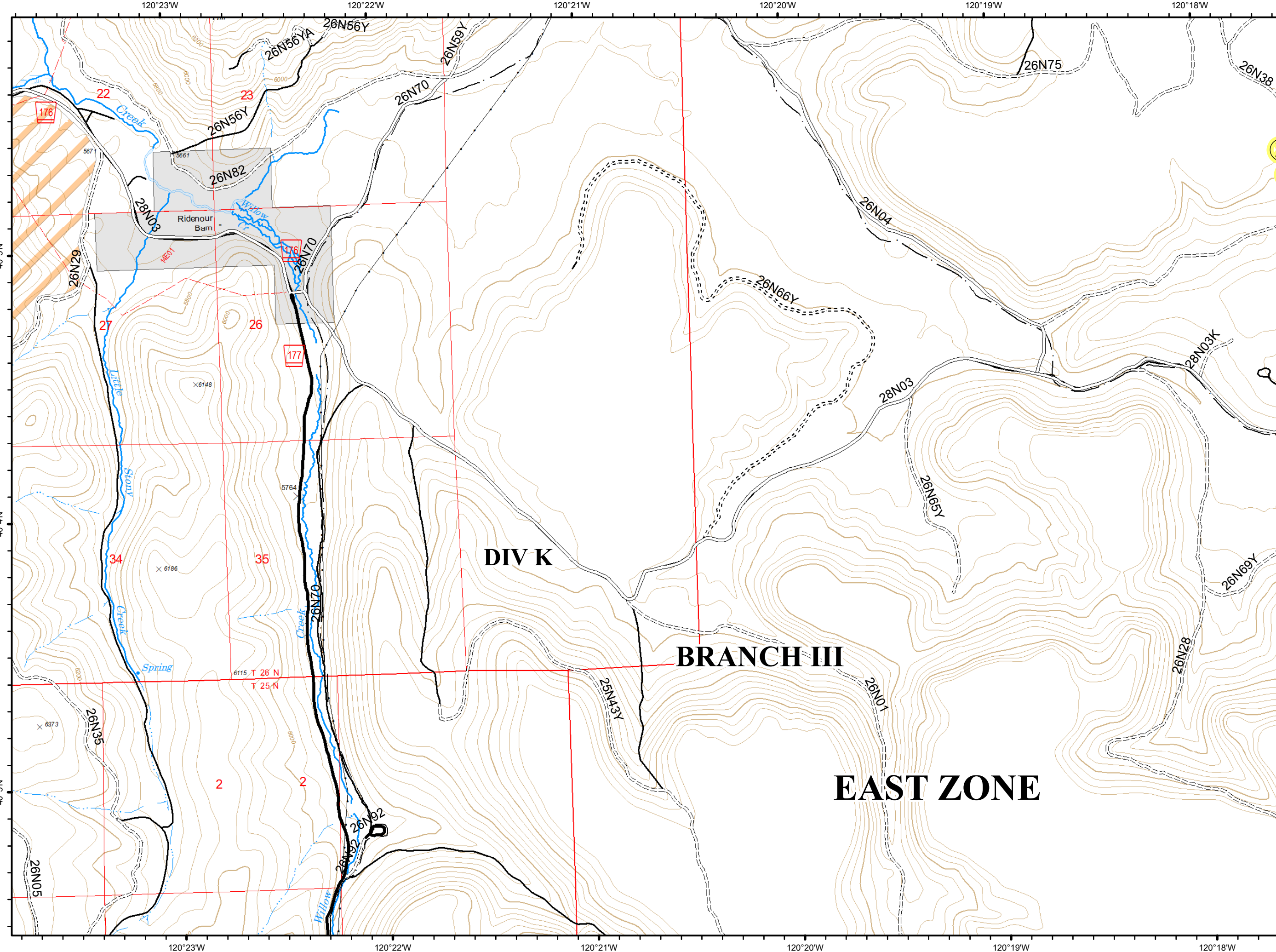
- Hazard
- Uncontrolled Fire Edge
- Completed Line
- Completed Dozer Line
- H - Completed Hand Line
- R - Road as Completed Line
- NOT - NOT NEEDED
- High Clearance Roads
- Suitable for Passenger Cars
- travelRoute



F8



- NOT - NOT NEEDED
- - - - Basic Custodial Care (Closed)
- == High Clearance Roads
- Suitable for Passenger Cars
- High Degree of Comfort
- travelRoute
- X Known Abandoned Mines
- X Abandoned Mine



G4

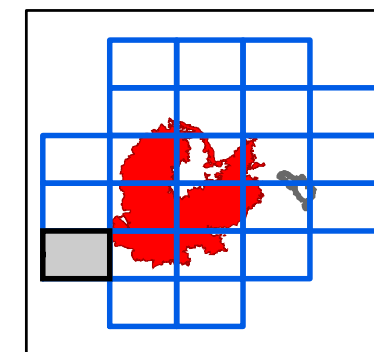


- Drop Point
- Helispot
- Division Break

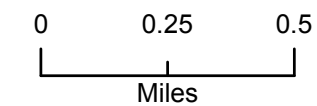
- Completed Line
- Completed Dozer Line

R - Road as Completed Line

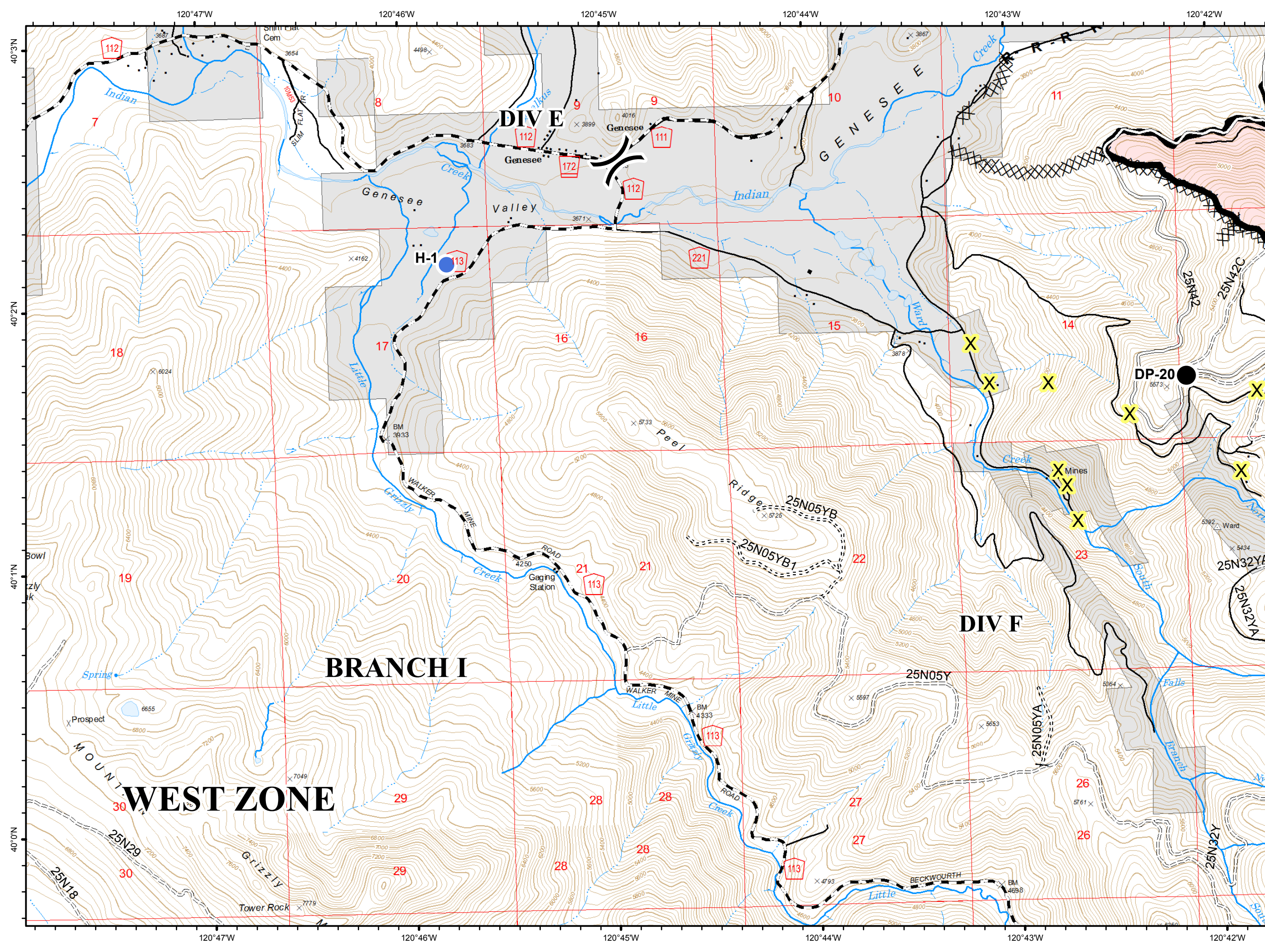
- C - COUNTY, PARISH, BOROUGH
- NOT - NOT NEEDED
- Basic Custodial Care (Closed)
- High Clearance Roads
- Suitable for Passenger Cars
- travelRoute
- Abandoned Mine



NORTH



G4

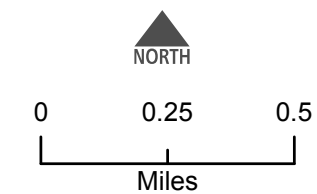
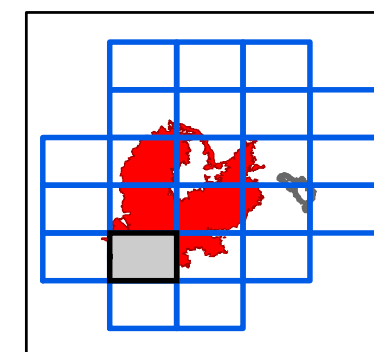


G5

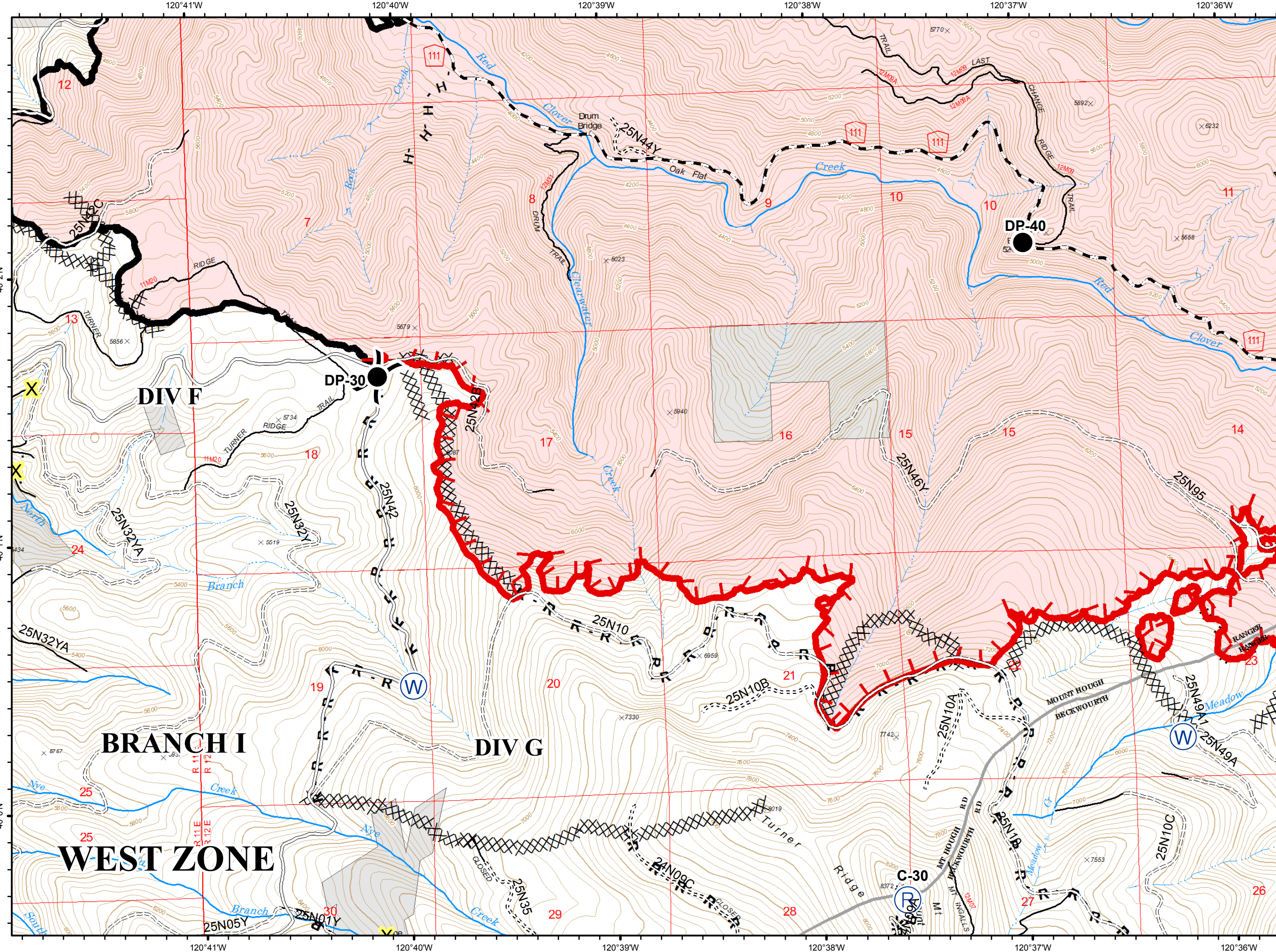


- Drop Point
- Repeater
- Water Source
- Division Break

- Uncontrolled Fire Edge
- Completed Line
- Completed Dozer Line
- H - Completed Hand Line
- R - Road as Completed Line
- C - COUNTY, PARISH, BOROUGH
- NOT - NOT NEEDED
- Basic Custodial Care (Closed)
- High Clearance Roads
- Suitable for Passenger Cars
- travelRoute
- X Abandoned Mine



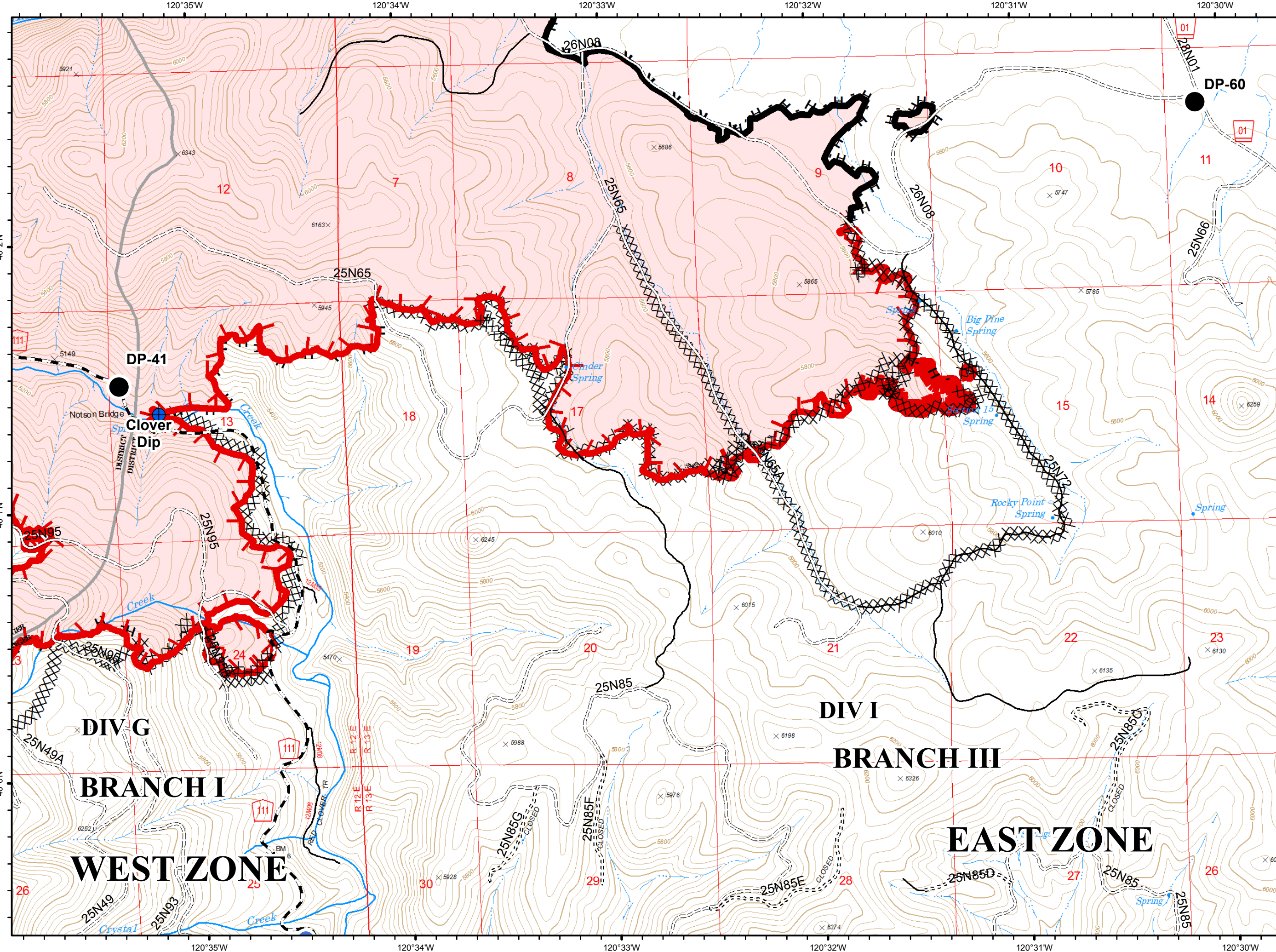
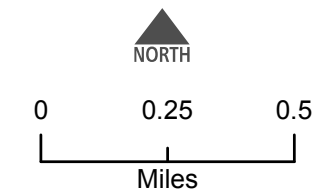
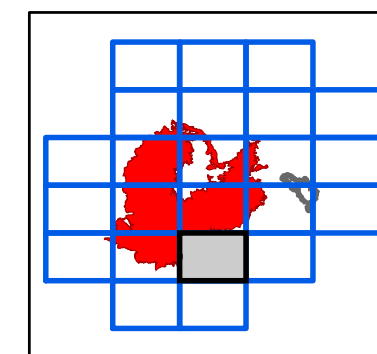
G5



G6



- Dip Site
- Drop Point
- Helipot
- Uncontrolled Fire Edge
- Completed Line
- Completed Dozer Line
- Completed Hand Line
- Road as Completed Line
- C - COUNTY, PARISH, BOROUGH
- Basic Custodial Care (Closed)
- High Clearance Roads
- Undetermined, Unknown and Other
- travelRoute



DIV G
BRANCH I
WEST ZONE

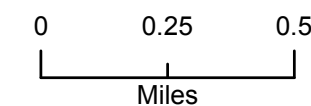
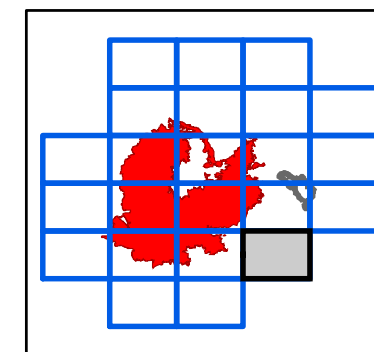
DIV I
BRANCH III
EAST ZONE

G7

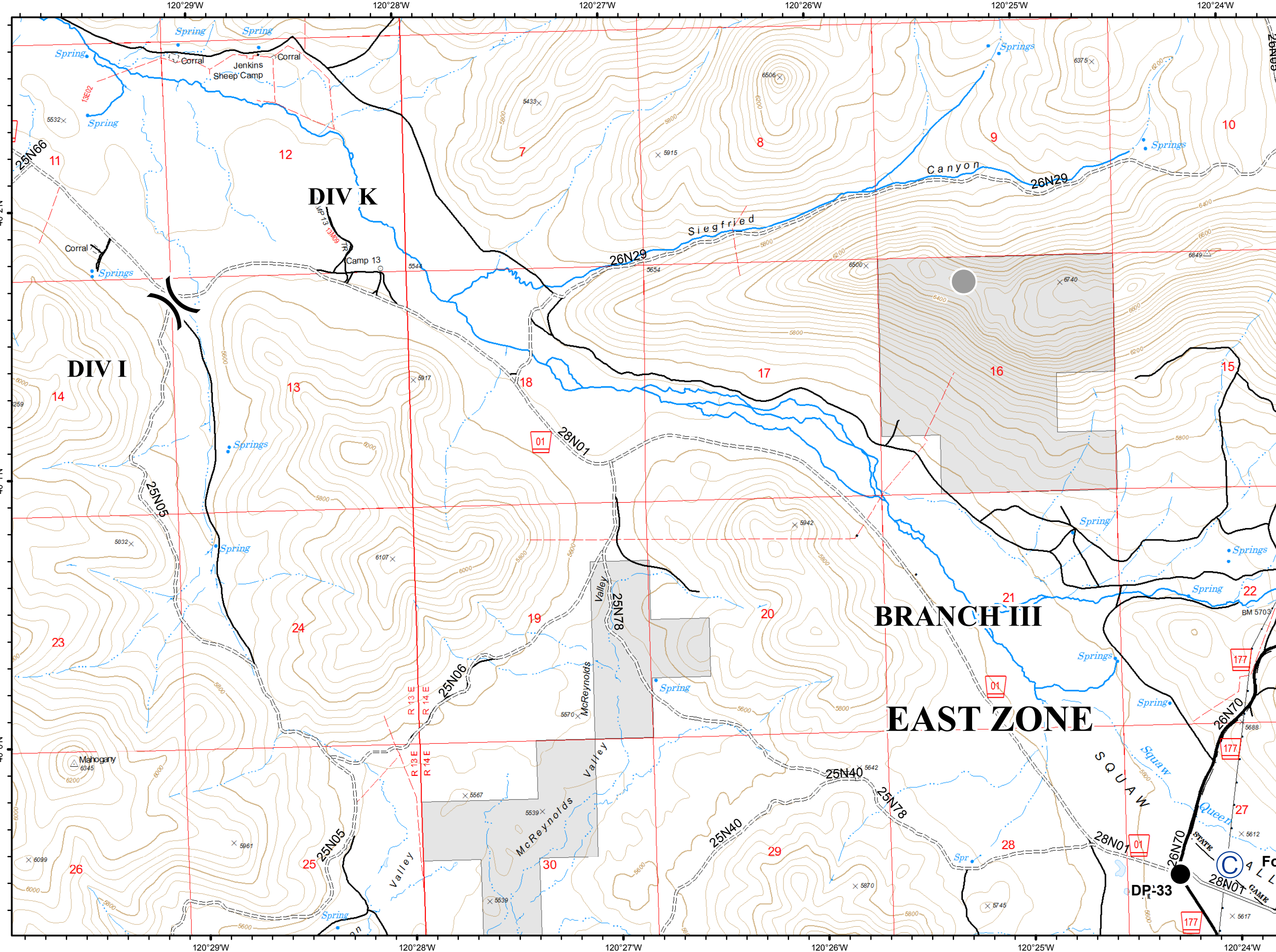


- Camp
- Drop Point
- Other
- Division Break

- High Clearance Roads
- Suitable for Passenger Cars
- High Degree of Comfort
- travelRoute



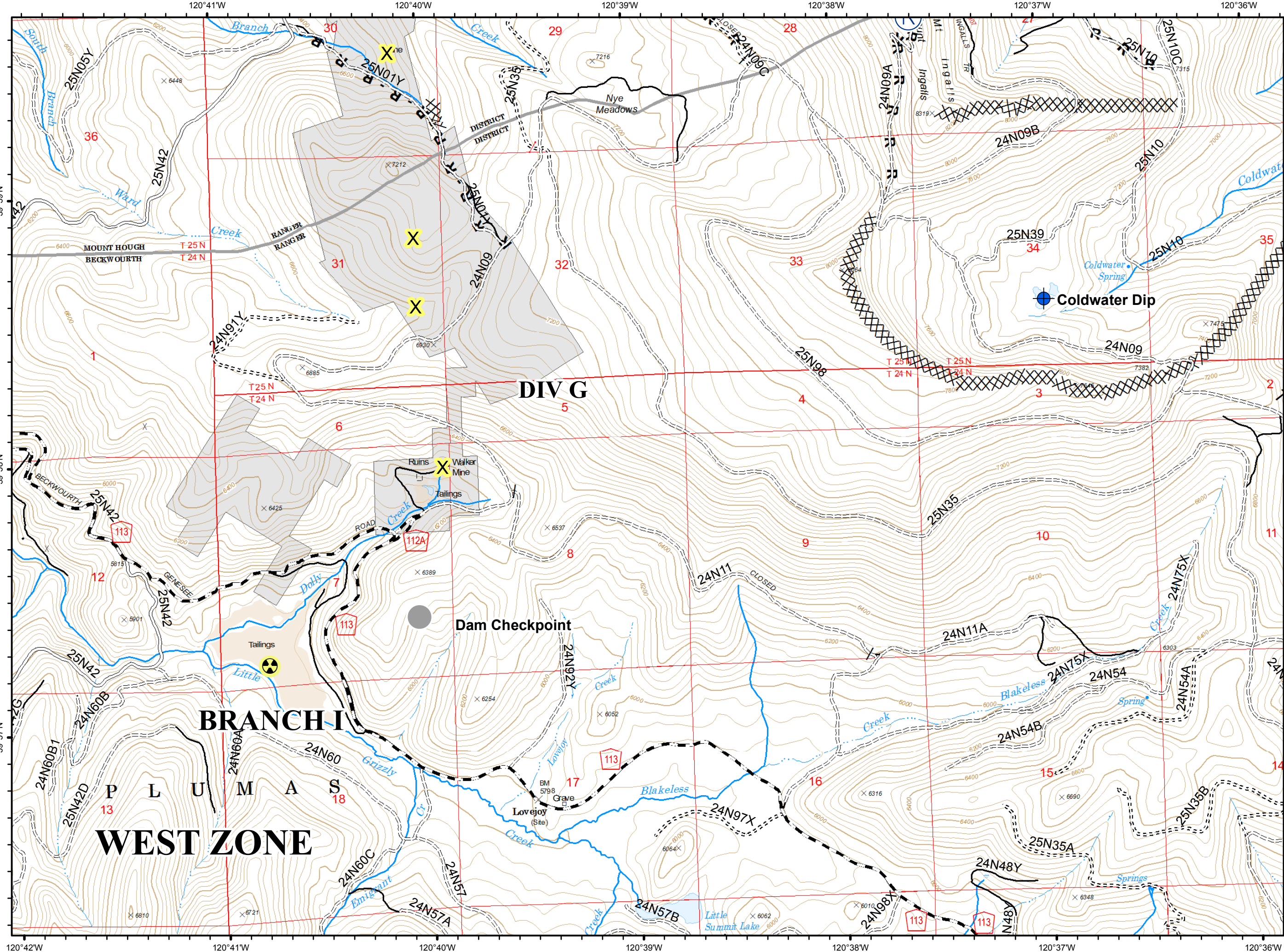
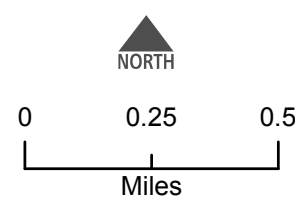
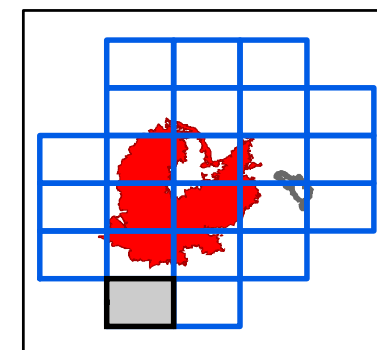
G7



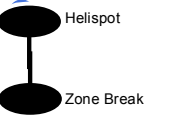
H5



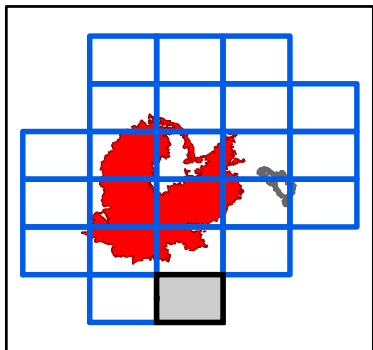
- Dip Site
- Hazard
- Repeater
- Other
- Completed Dozer Line
- R - Road as Completed Line
- C - COUNTY, PARISH, BOROUGH
- NOT - NOT NEEDED
- Basic Custodial Care (Closed)
- High Clearance Roads
- Suitable for Passenger Cars
- travelRoute
- Abandoned Mine



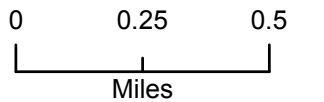
H6



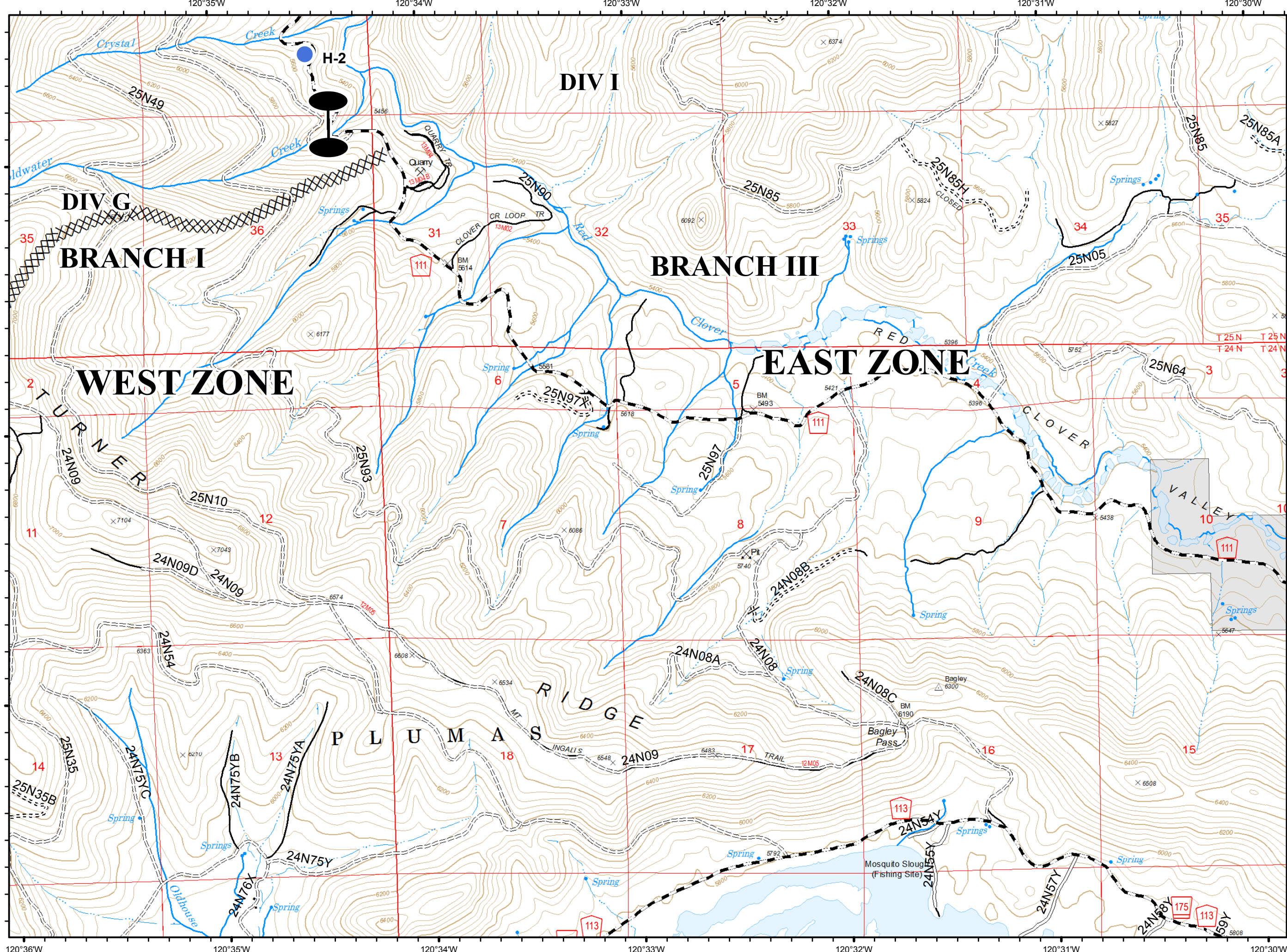
- XXXX Completed Dozer Line
- C - COUNTY, PARISH, BOROUGH
- NOT - NOT NEEDED
- - - Basic Custodial Care (Closed)
- === High Clearance Roads
- Suitable for Passenger Cars
- High Degree of Comfort
- travelRoute

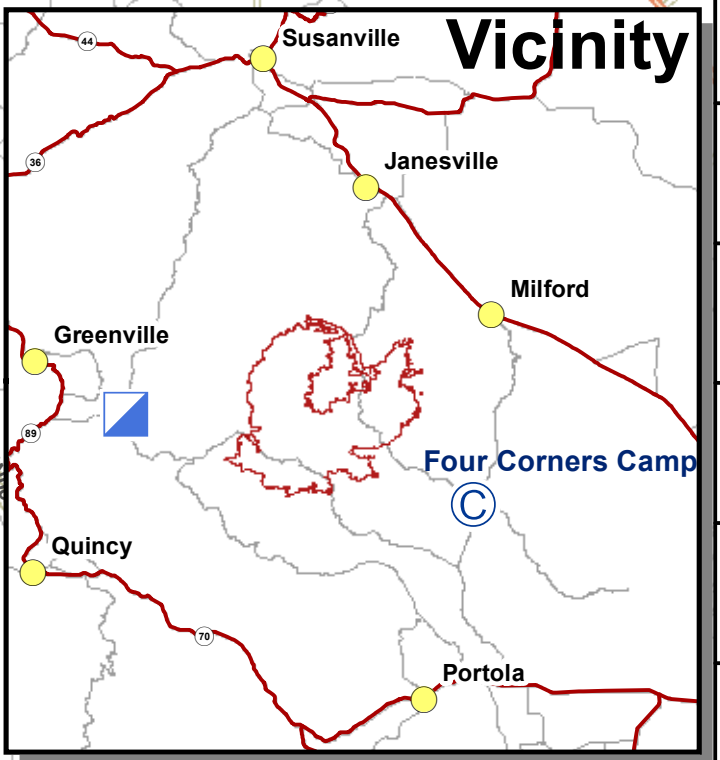
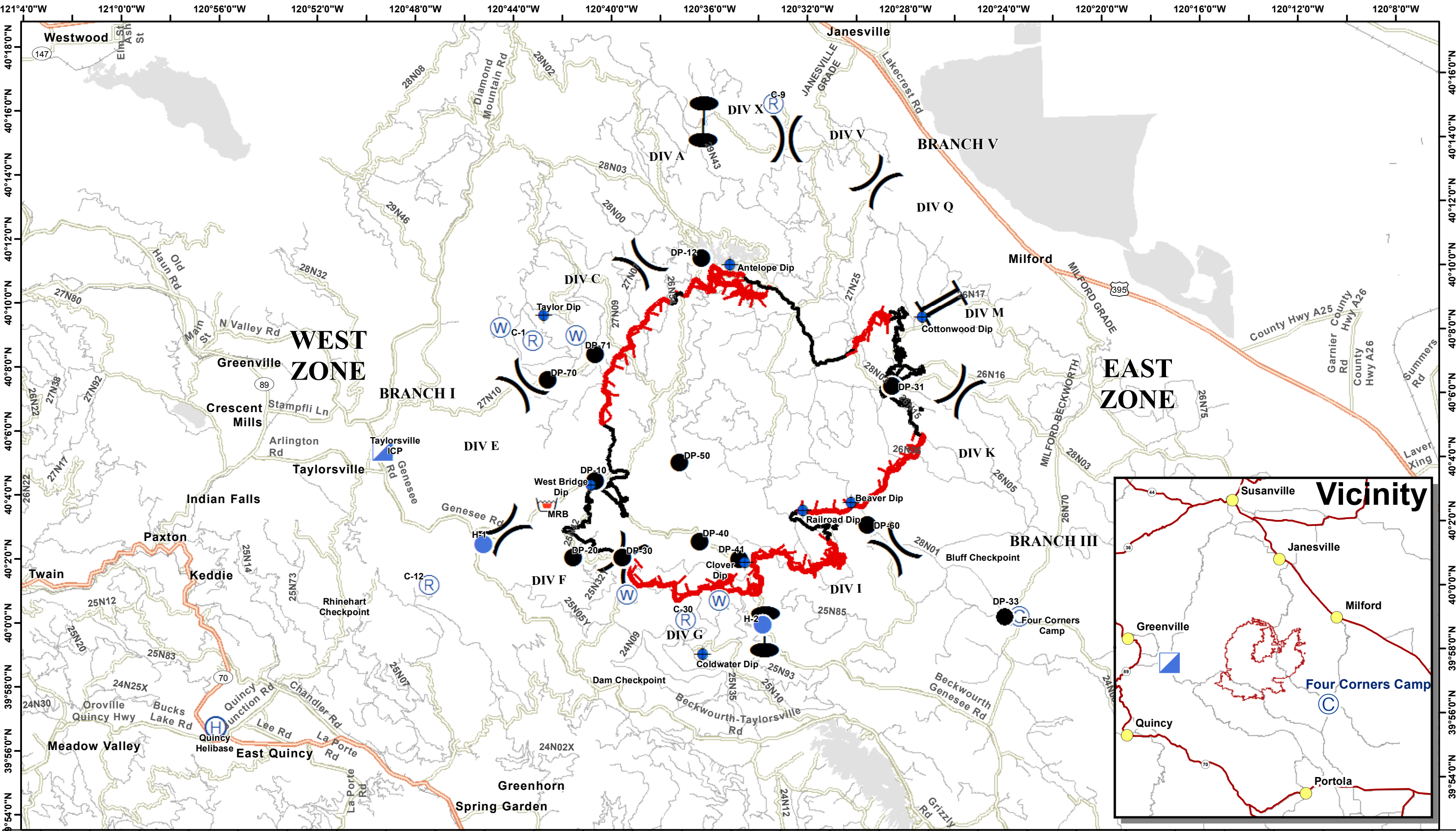


NORTH




H6





Transportation

Walker Fire
CA-PNF-001324
09/14/2019



● Event Point DP-33 offset	● Dip Site	Ⓜ Helibase	▣ Incident Command Post	🛒 Retardant/Mud Pit	⦿ Zone Break
Ⓒ Camp	● Drop Point	● Helispot	Ⓡ Repeater	Ⓜ Water Source) (Division Break
					Branch Break

