

IAP Tile Index

Walker Fire
CA-PNF-001324
September 17 2019



- Camp
- Dip Site
- Drop Point
- Hazard
- Helispot
- Incident Command Post
- Repeater
- Retardant/Mud Pit
- Water Source
- Other
- Zone Break
- Division Break
- Branch Break
- Wildfire Daily Fire Perimeter
- Exclusion Zone



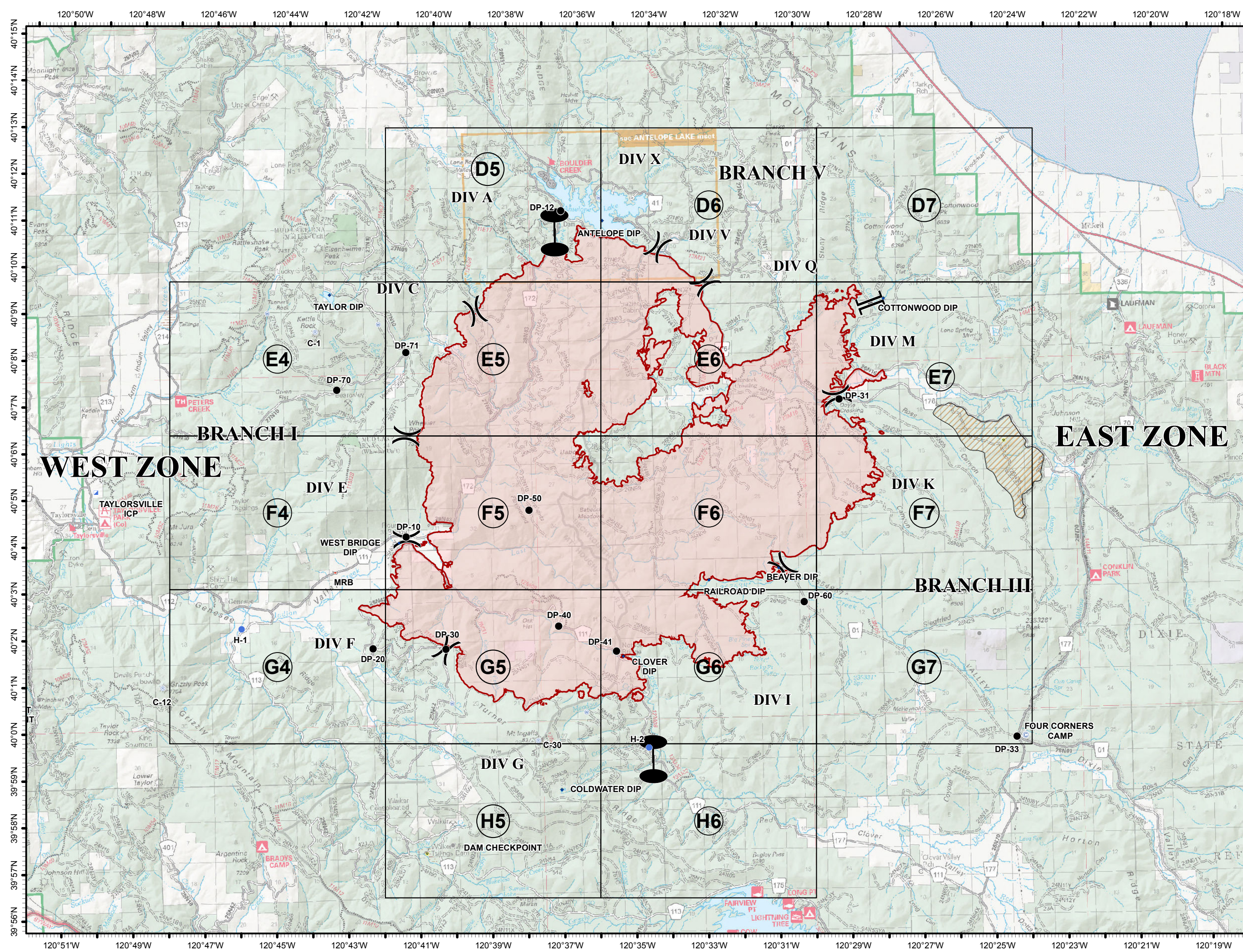
Mobile Maps



NORTH














0 0.5 1 2

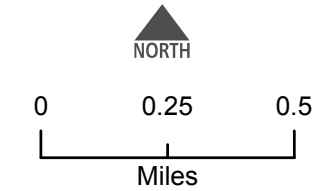
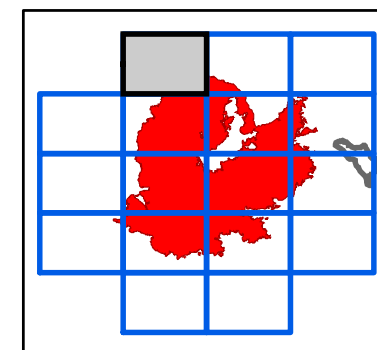
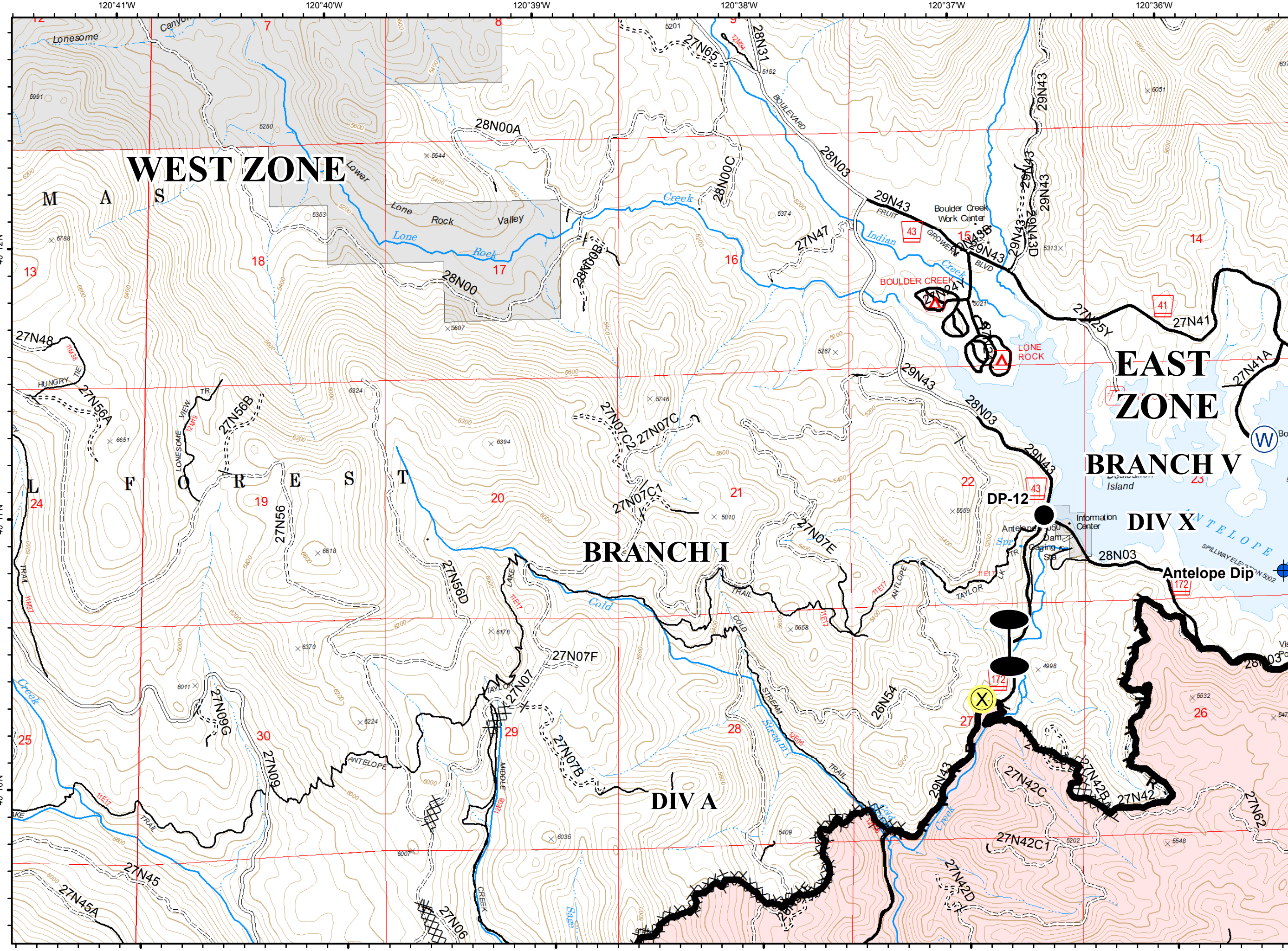
Miles



D5



-  Dip Site
-  Drop Point
-  Water Source
-  Zone Break
-  Completed Line
-  Completed Dozer Line
-  Completed Hand Line
-  Road as Completed Line
-  Basic Custodial Care (Closed)
-  High Clearance Roads
-  Suitable for Passenger Cars
-  High Degree of Comfort travelRoute
-  Known Abandoned Mines



D6



Dip Site

Water Source

Division Break

Completed Line

Completed Dozer Line

Completed Hand Line

Access or Improved Road

Basic Custodial Care (Closed)

High Clearance Roads

Suitable for Passenger Cars

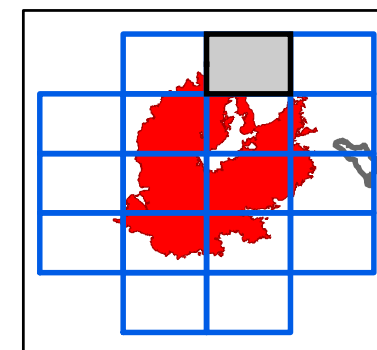
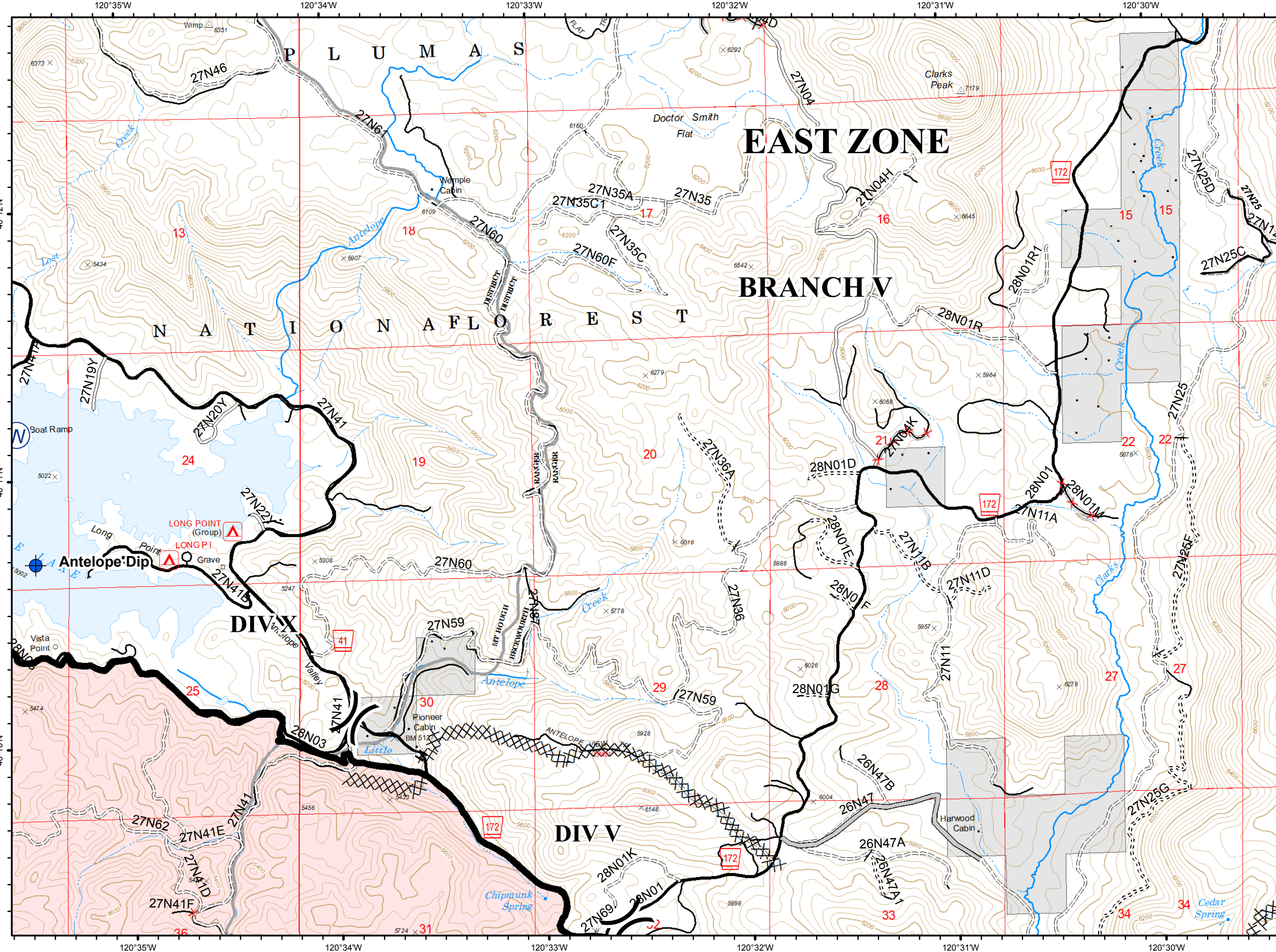
High Degree of Comfort

NFIRS Decommissioned

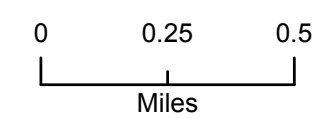
Undetermined Decommissioned

Travel Route

Milford Roads



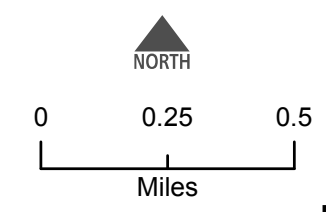
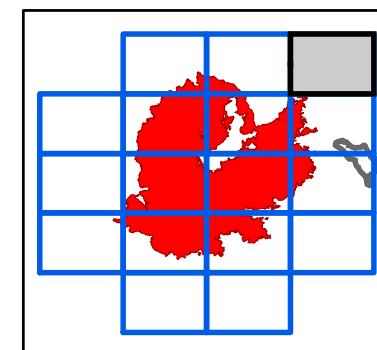
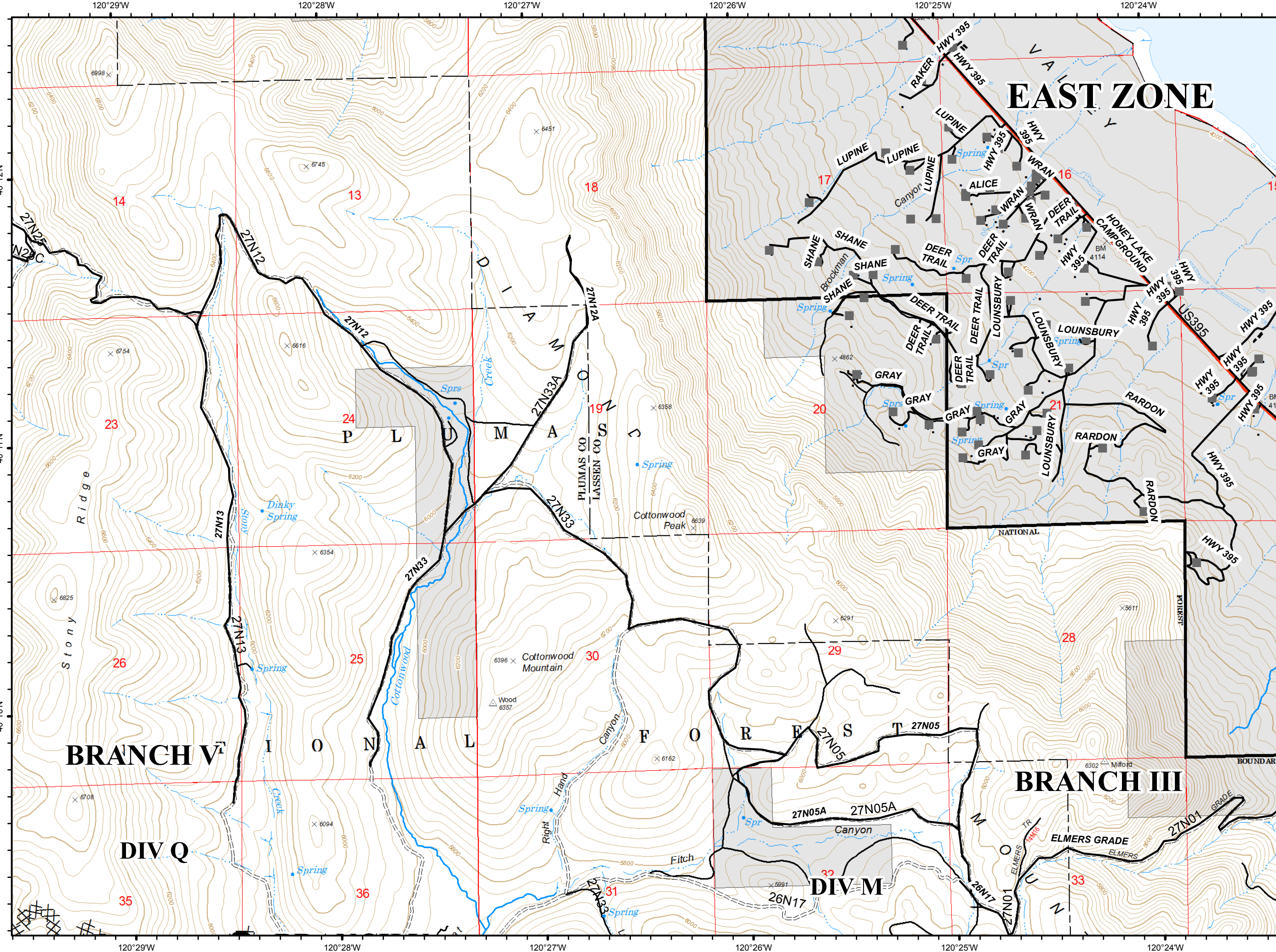
NORTH



D7



- Completed Line
- Completed Dozer Line
- NOT - NOT NEEDED
- US - US HIGHWAY OR ROUTE
- High Clearance Roads
- travelRoute
- UND, UND
- Milford Habitable Structures
- Milford Roads



E4

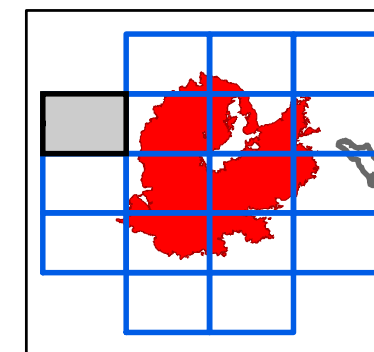


- Dip Site
- Drop Point
- Repeater
- Water Source

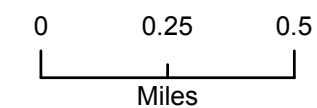
Completed Dozer Line

- Completed Hand Line
- C - COUNTY, PARISH, BOROUGH
- NOT - NOT NEEDED
- P - PRIVATE
- <all other values>
- Basic Custodial Care (Closed)
- High Clearance Roads
- Suitable for Passenger Cars
- travelRoute

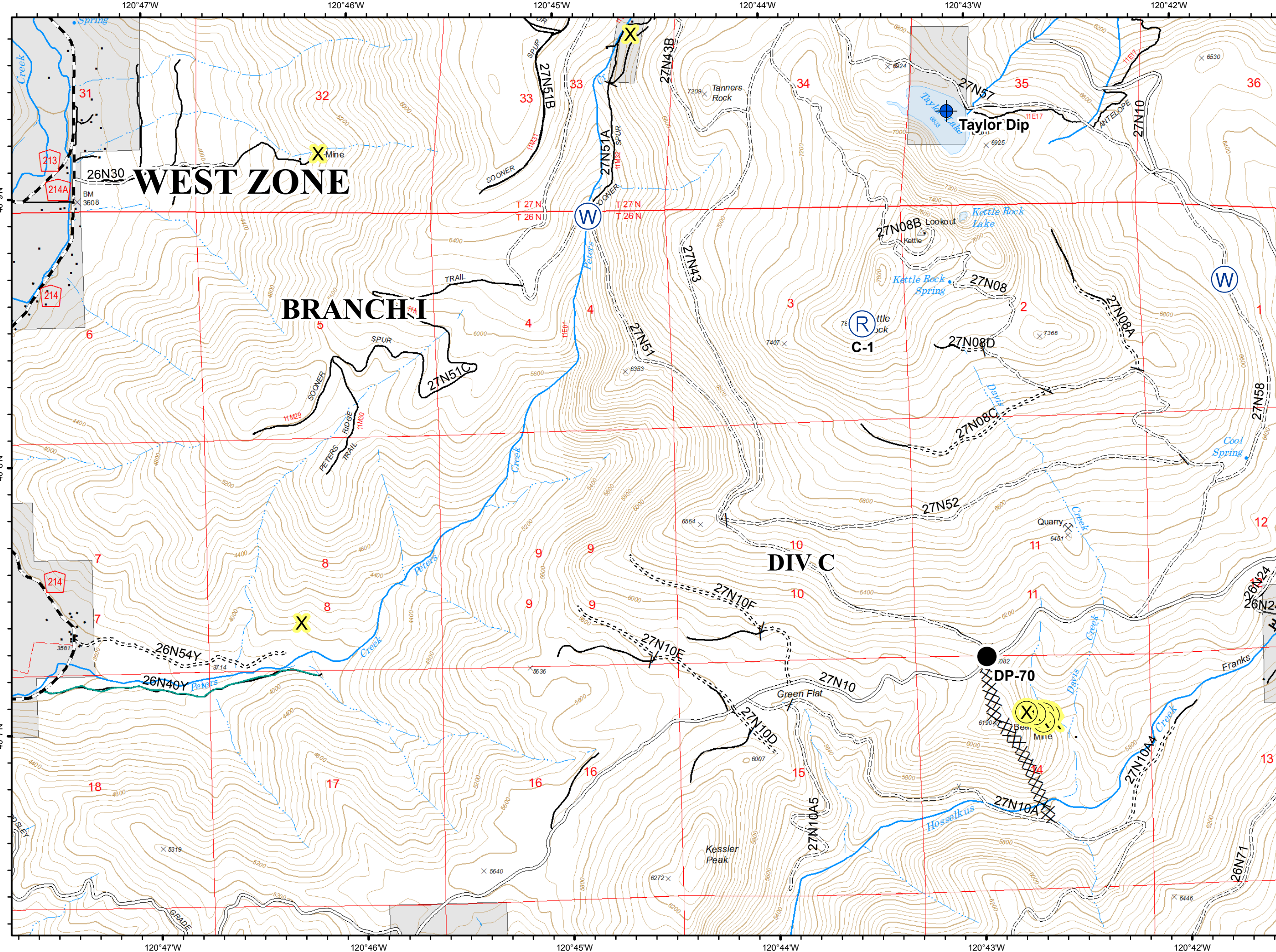
- Known Abandoned Mines
- Abandoned Mine



NORTH



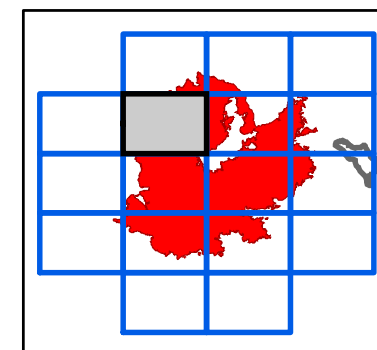
E4



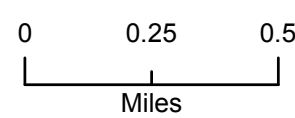
E5



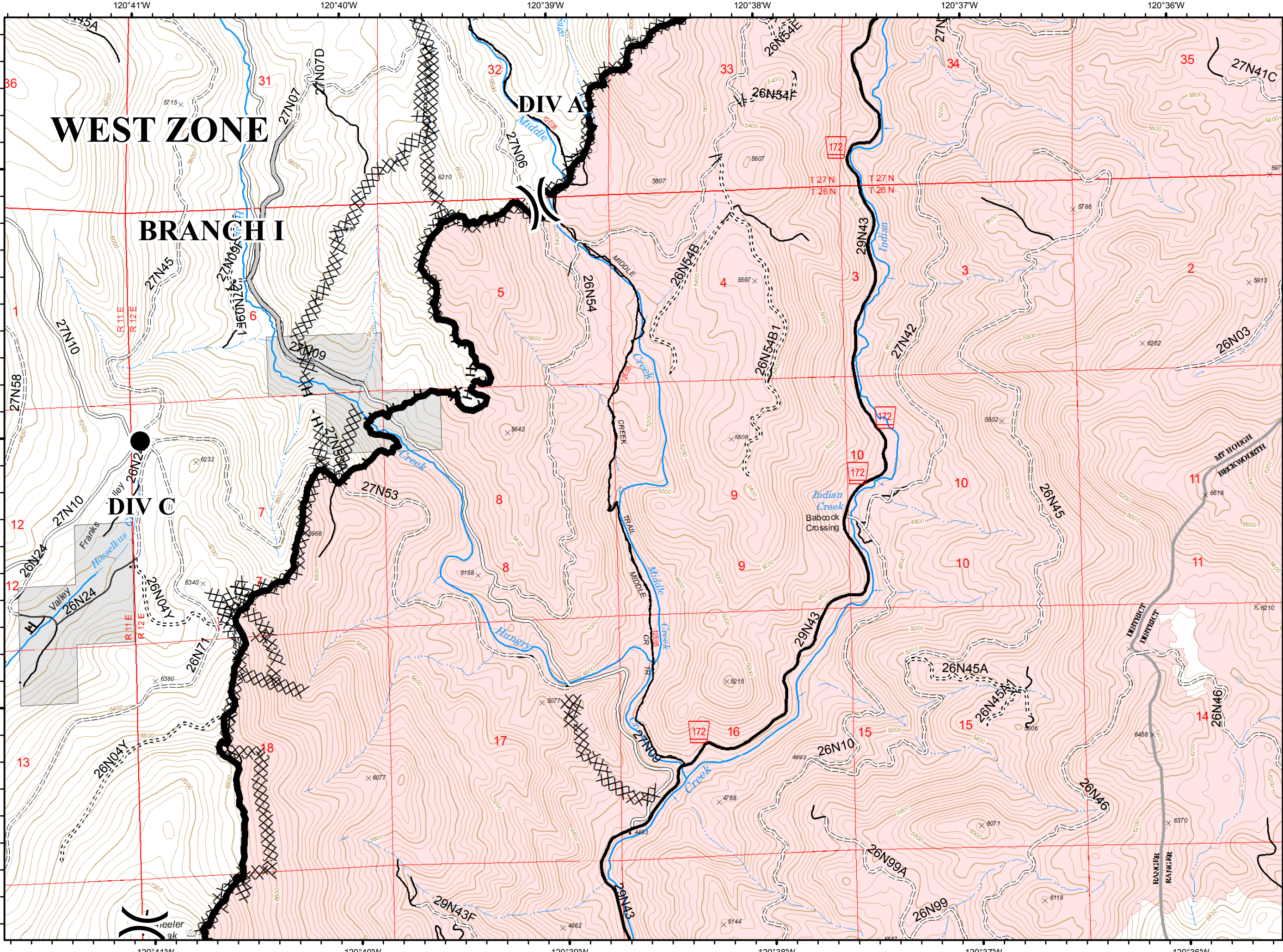
- Drop Point
-) Division Break
- Completed Line
- XXXX Completed Dozer Line
- H - Completed Hand Line
- Access or Improved Road
- X Proposed Dozer Line
- P - PRIVATE
- ==== Basic Custodial Care (Closed)
- ==== High Clearance Roads
- Suitable for Passenger Cars
- High Degree of Comfort
- travelRoute



NORTH



E5



E6



) (Division Break

— Completed Line

XXXX Completed Dozer Line

H - Completed Hand Line

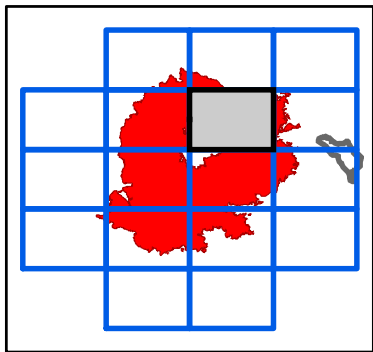
==== Basic Custodial Care (Closed)

== High Clearance Roads

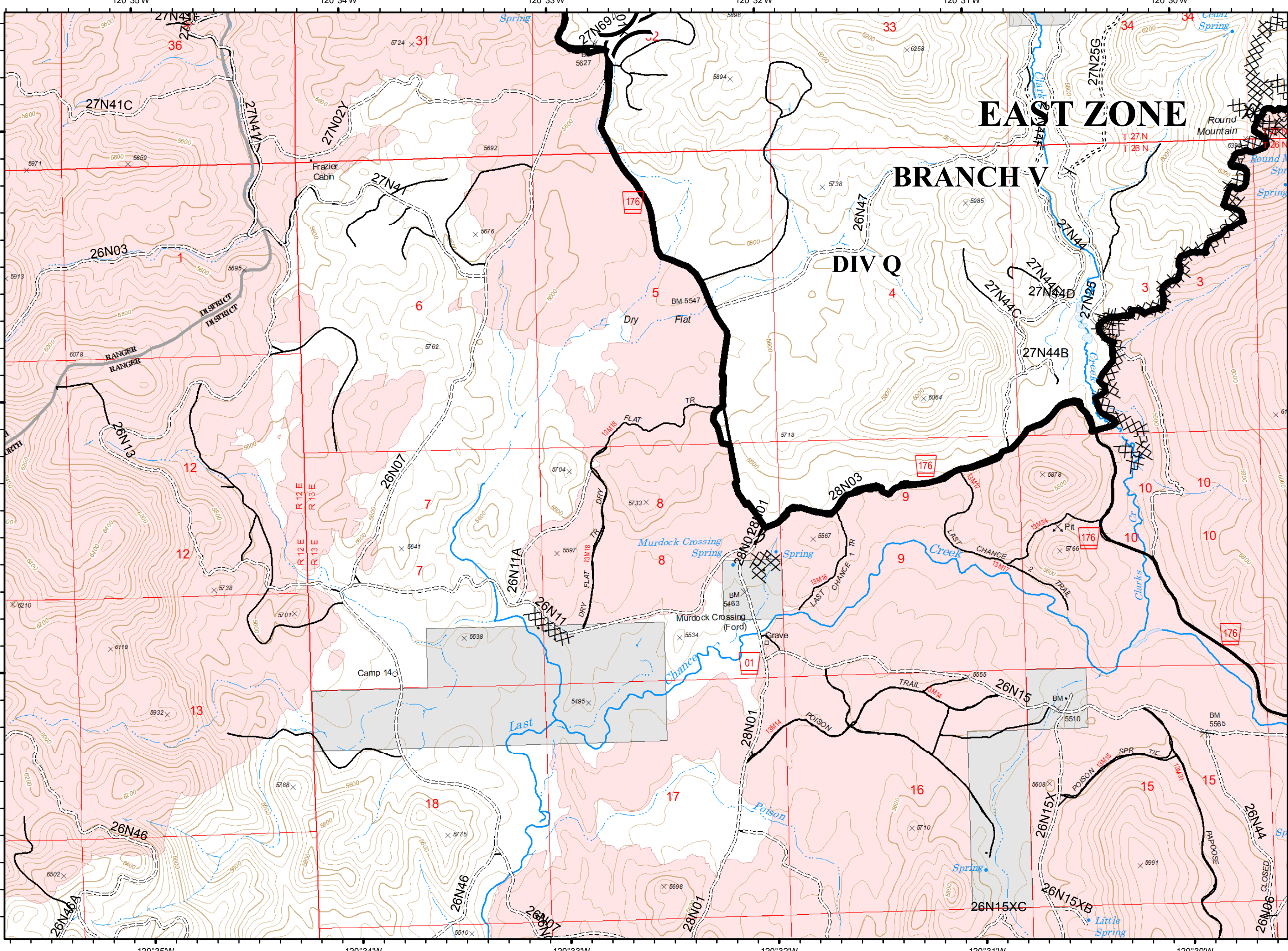
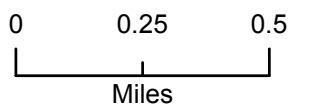
== High Degree of Comfort

X Undetermined Decommissioned

— travelRoute



NORTH

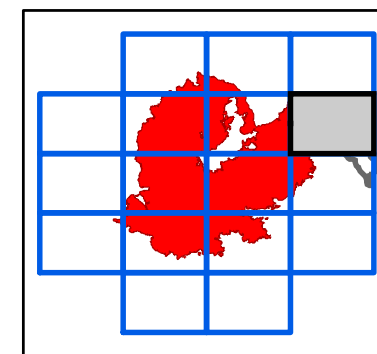


E7

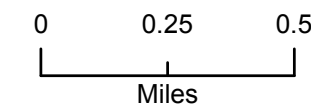


- Dip Site
- Drop Point
- Hazard
- Division Break
- Branch Break

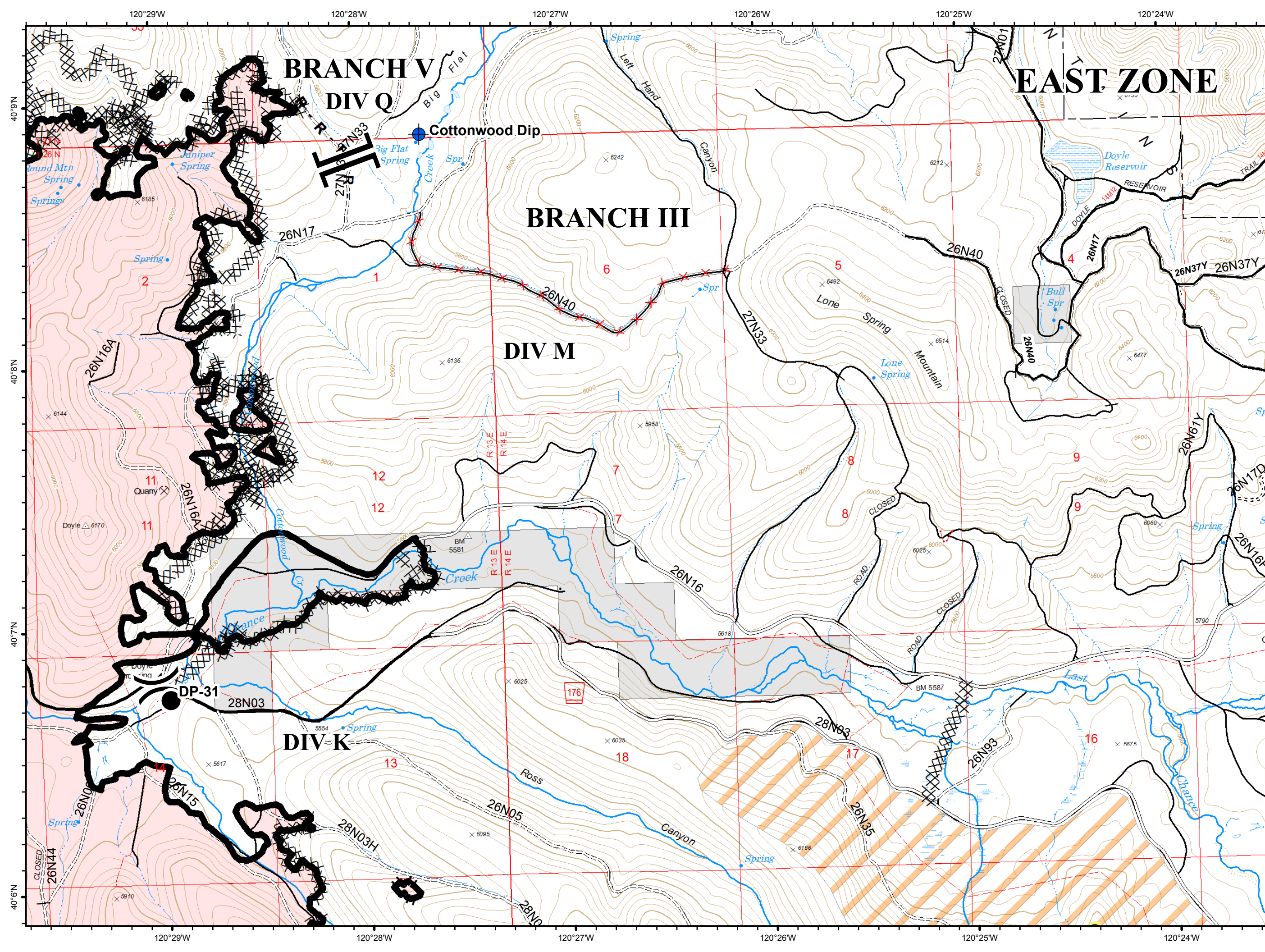
- Completed Line
- Completed Dozer Line
- Completed Hand Line
- Road as Completed Line
- NOT - NOT NEEDED
- Basic Custodial Care (Closed)
- High Clearance Roads
- Suitable for Passenger Cars
- High Degree of Comfort
- NFSR Decommissioned
- travelRoute
- Milford Roads



NORTH



E7



F4



Retardant/Mud Pit

Completed Dozer Line

Completed Hand Line

Road as Completed Line

Proposed Dozer Line

Planned Fire Line

C - COUNTY, PARISH, BOROUGH

NOT - NOT NEEDED

P - PRIVATE

Basic Custodial Care (Closed)

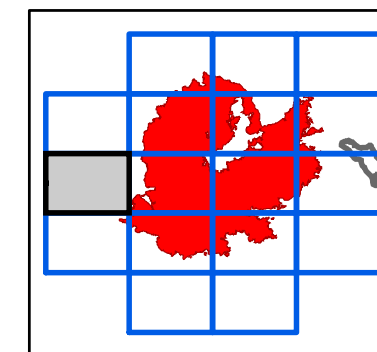
High Clearance Roads

Suitable for Passenger Cars

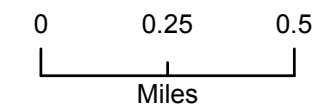
travelRoute

Known Abandoned Mines

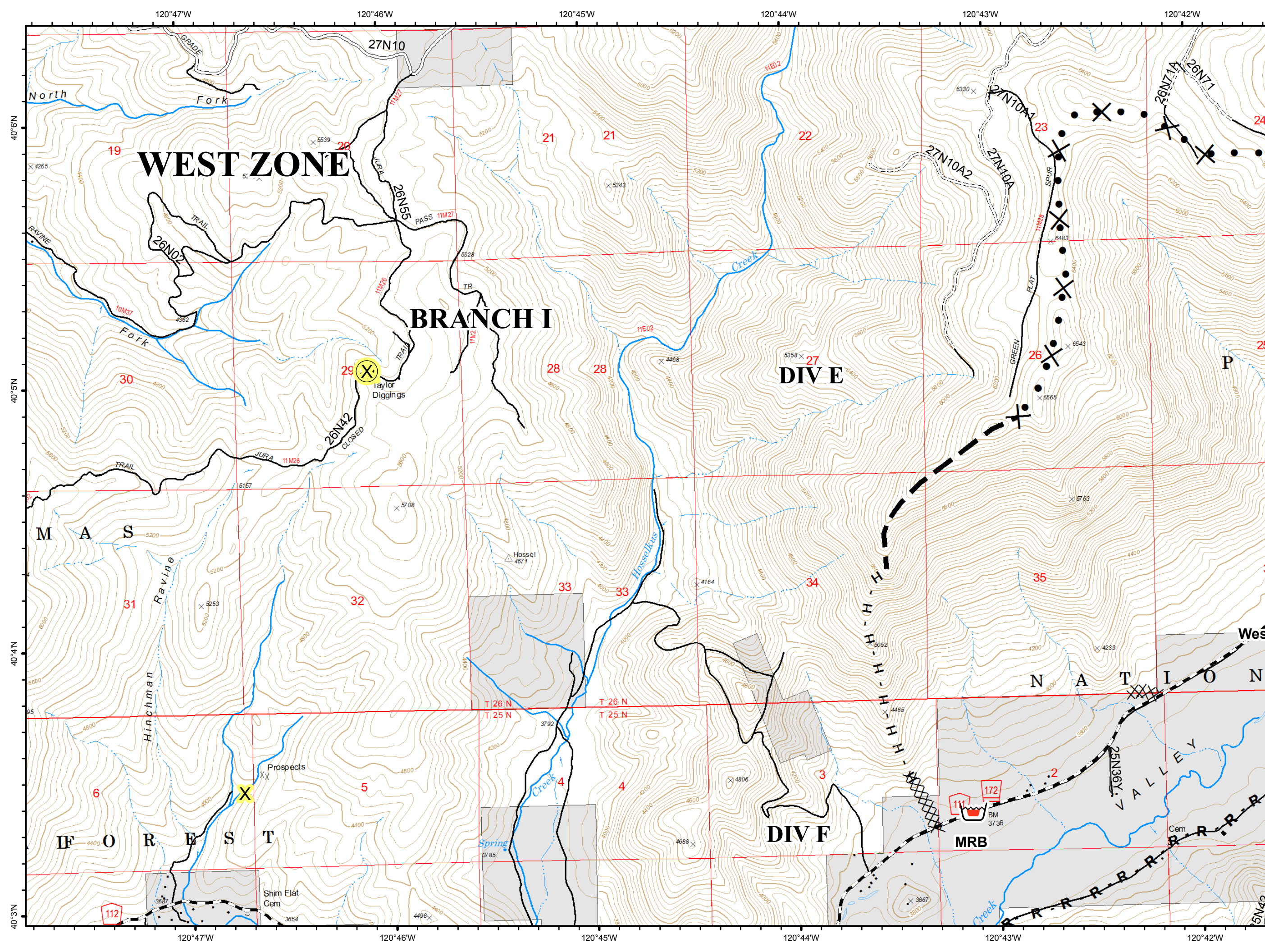
Abandoned Mine



NORTH



F4



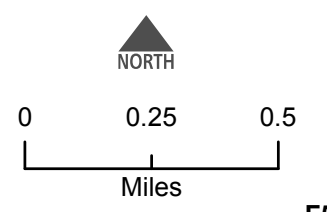
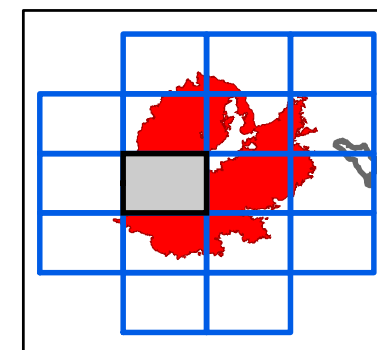
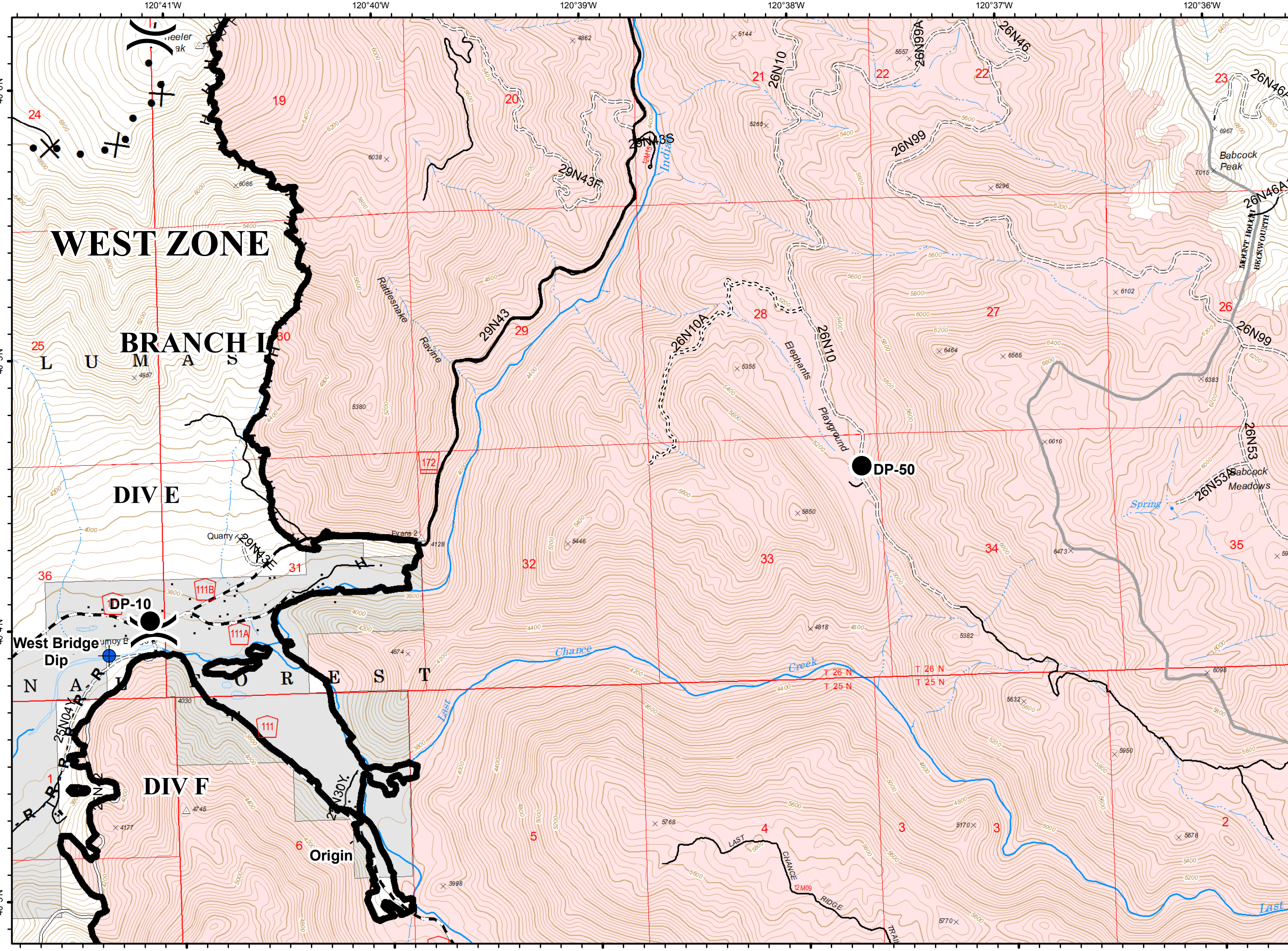
F5



- Dip Site
- Drop Point
- Division Break

- Completed Line
- Completed Dozer Line
- Completed Hand Line
- Road as Completed Line

- Proposed Dozer Line
- C - COUNTY, PARISH, BOROUGH
- NOT - NOT NEEDED
- P - PRIVATE
- Basic Custodial Care (Closed)
- High Clearance Roads
- Suitable for Passenger Cars
- High Degree of Comfort
- travelRoute



F6



Dip Site

Division Break

Completed Line

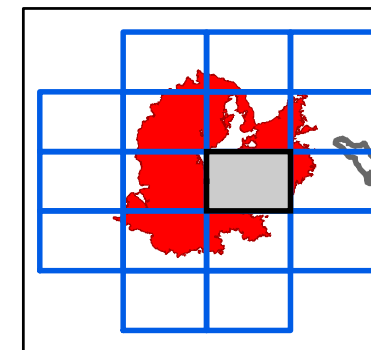
Completed Dozer Line

Completed Hand Line

Road as Completed Line

High Clearance Roads

travelRoute

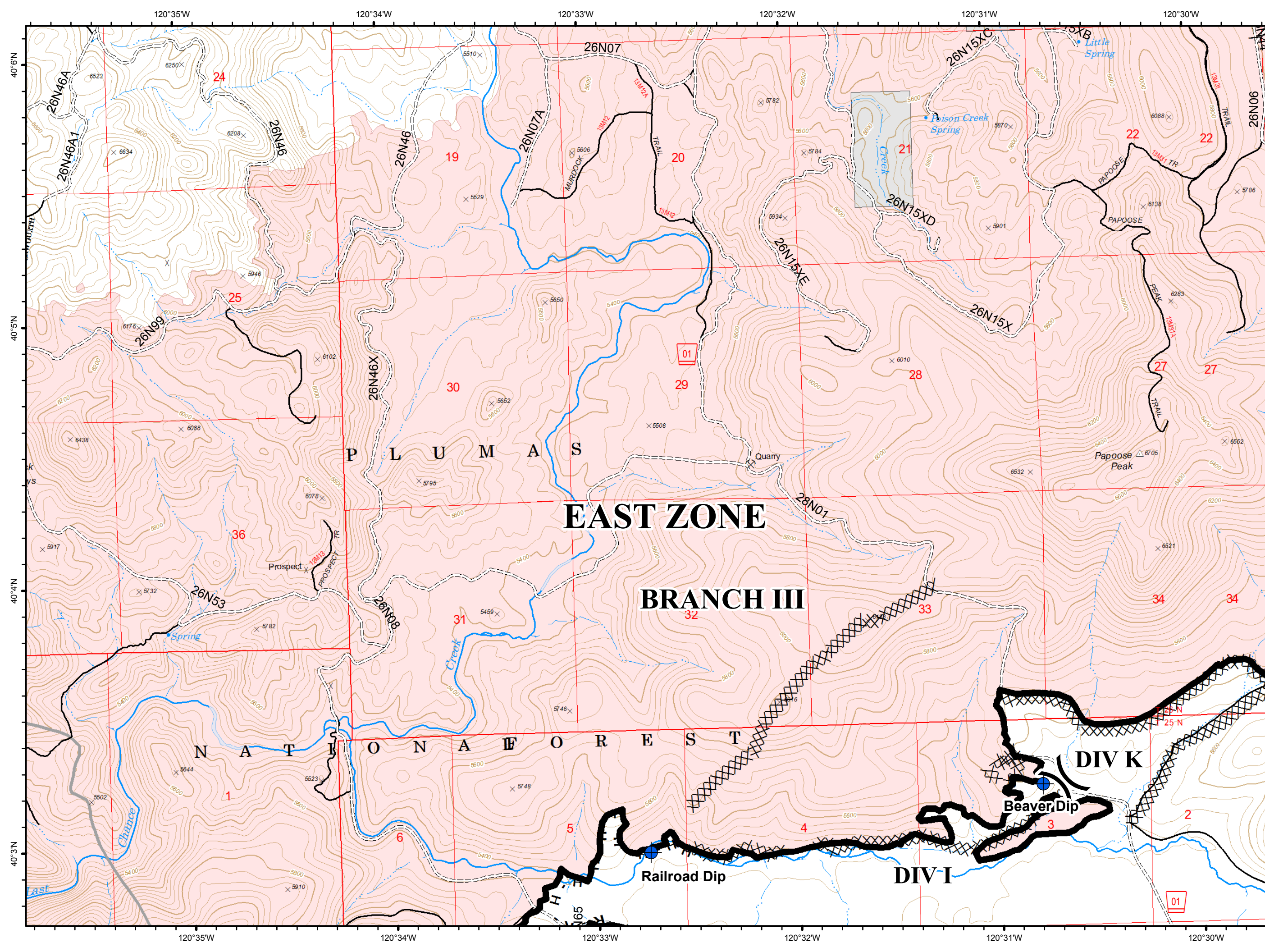


NORTH

0 0.25 0.5

Miles

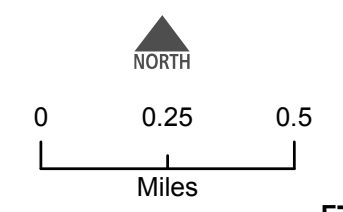
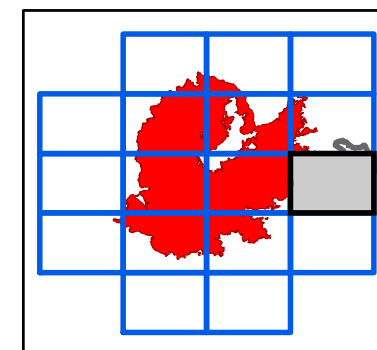
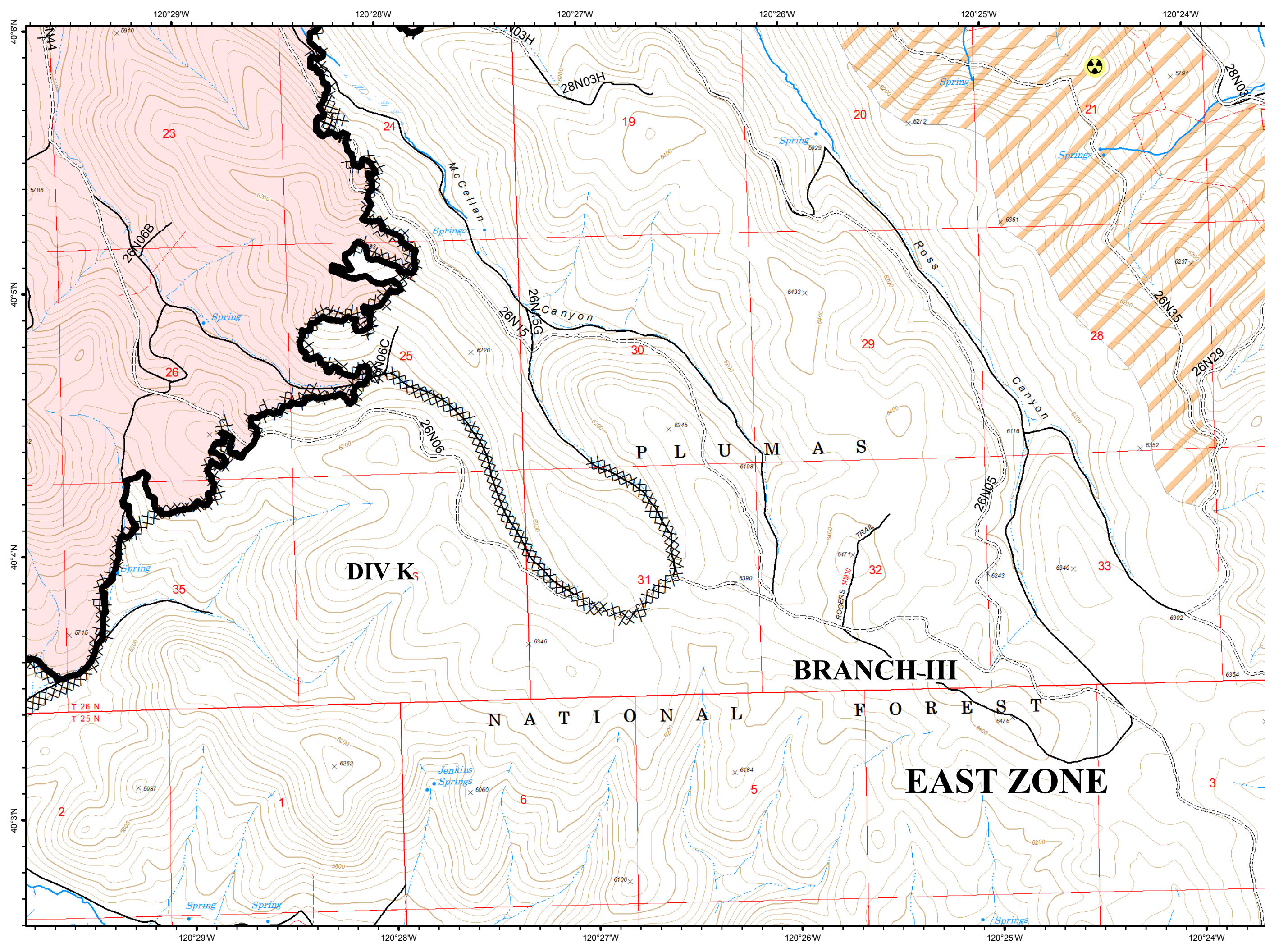
F6



F7



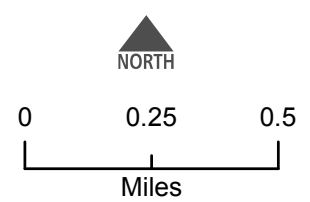
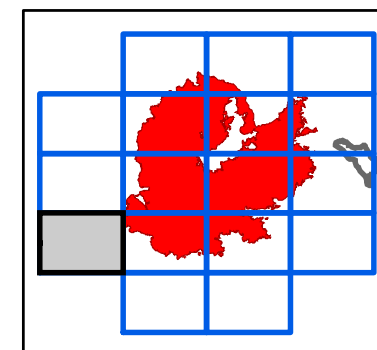
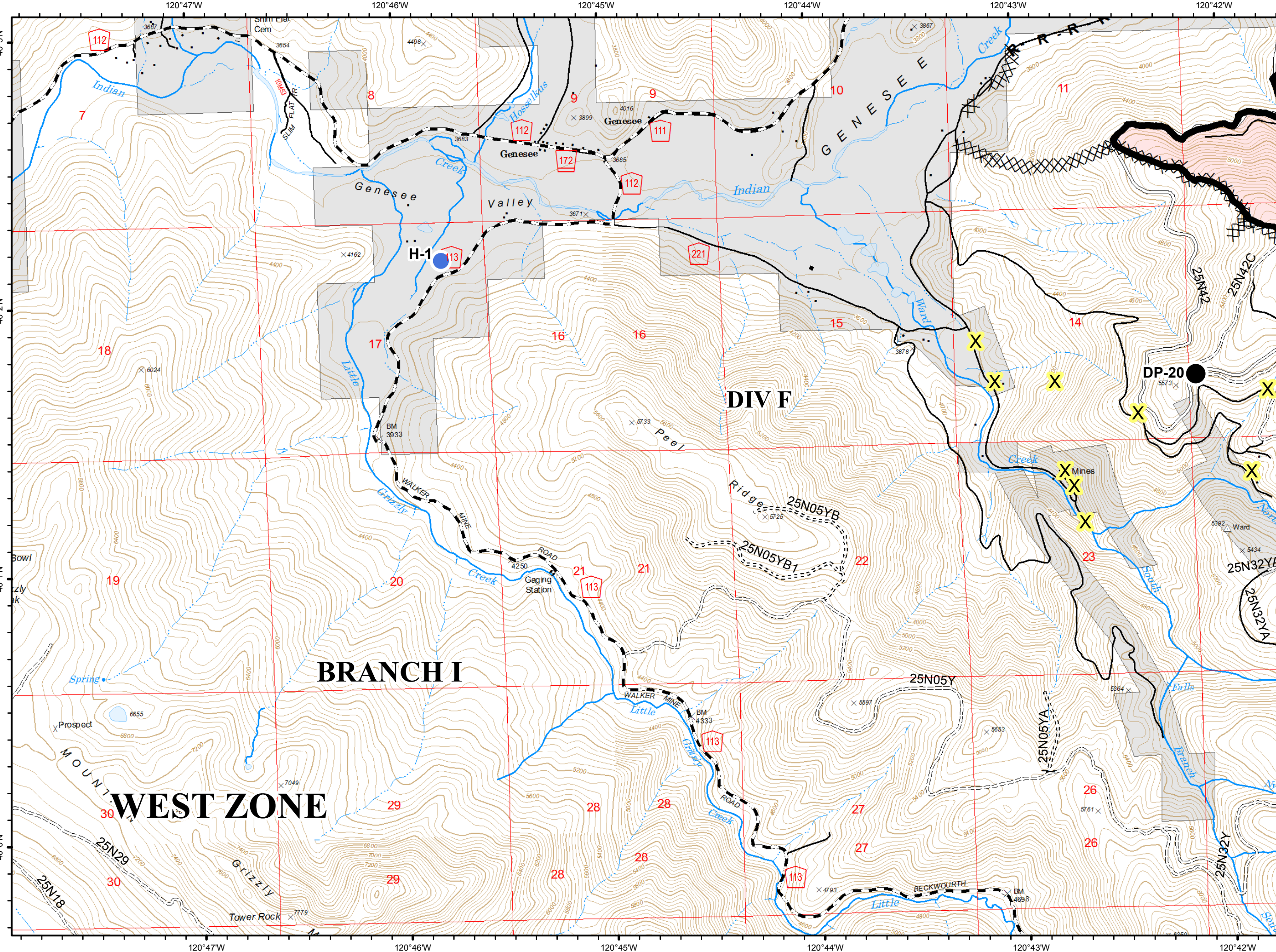
- Hazard
- Completed Line
- Completed Dozer Line
- H - Completed Hand Line
- R - Road as Completed Line
- NOT - NOT NEEDED
- High Clearance Roads
- Suitable for Passenger Cars
- travelRoute



G4



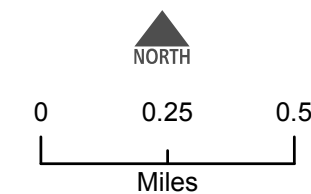
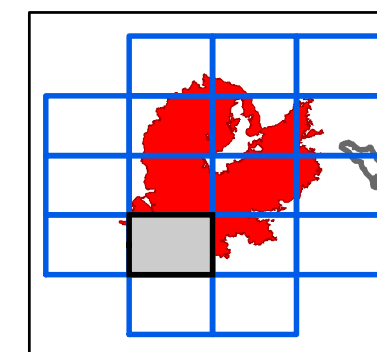
- Drop Point
- Helispot
- Completed Line
- Completed Dozer Line
- R** - Road as Completed Line
- C - COUNTY, PARISH, BOROUGH
- NOT - NOT NEEDED
- Basic Custodial Care (Closed)
- High Clearance Roads
- Suitable for Passenger Cars
- travelRoute
- Abandoned Mine



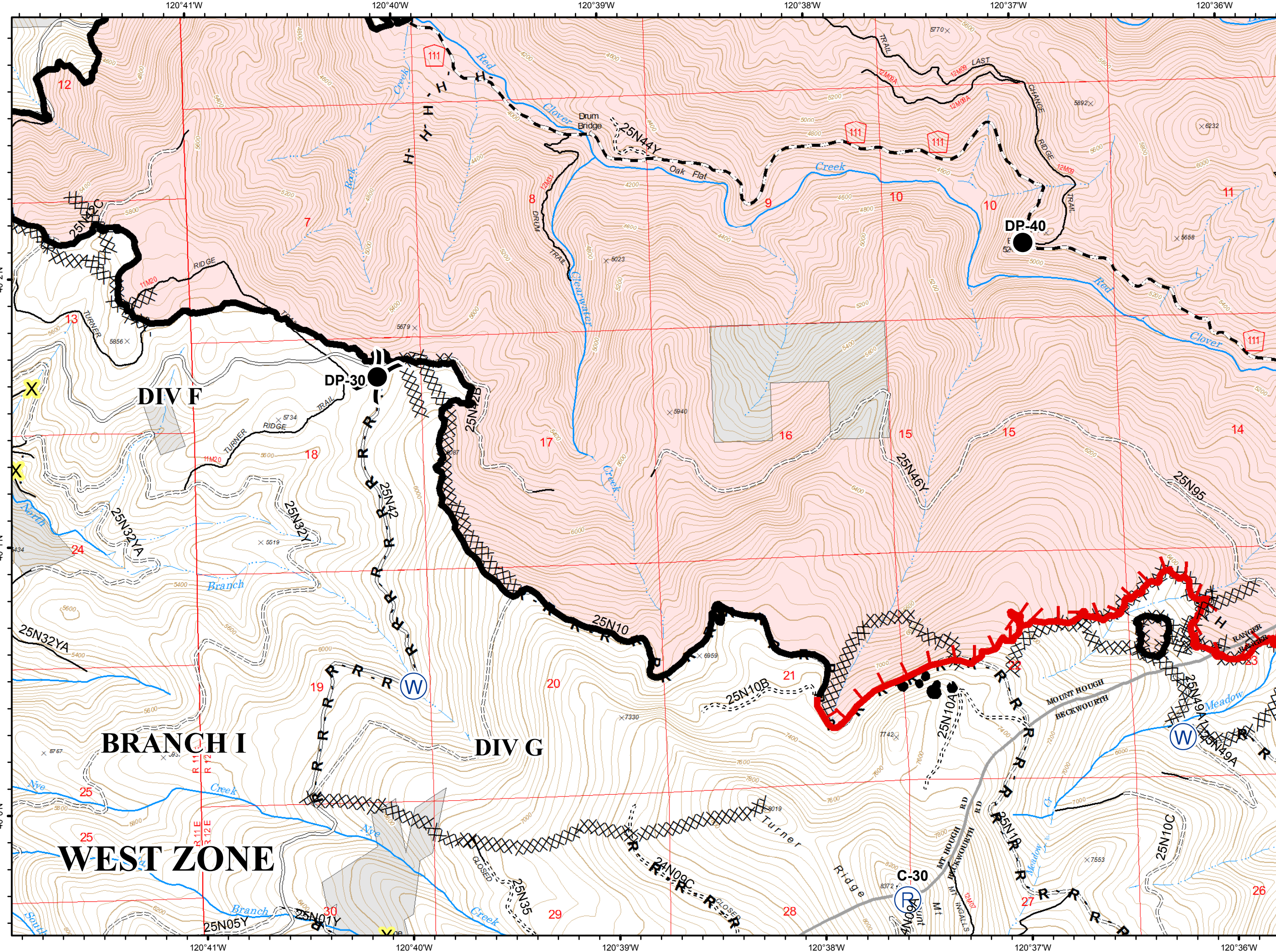
G5



- Drop Point
- Repeater
- Water Source
- Division Break
- Uncontrolled Fire Edge
- Completed Line
- Completed Dozer Line
- H - Completed Hand Line
- R - Road as Completed Line
- C - COUNTY, PARISH, BOROUGH
- NOT - NOT NEEDED
- Basic Custodial Care (Closed)
- High Clearance Roads
- Suitable for Passenger Cars
- travelRoute
- X Abandoned Mine



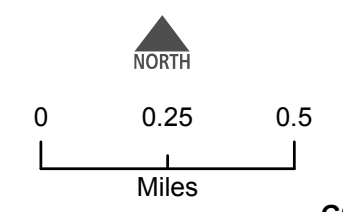
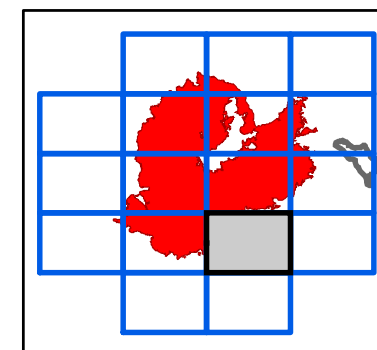
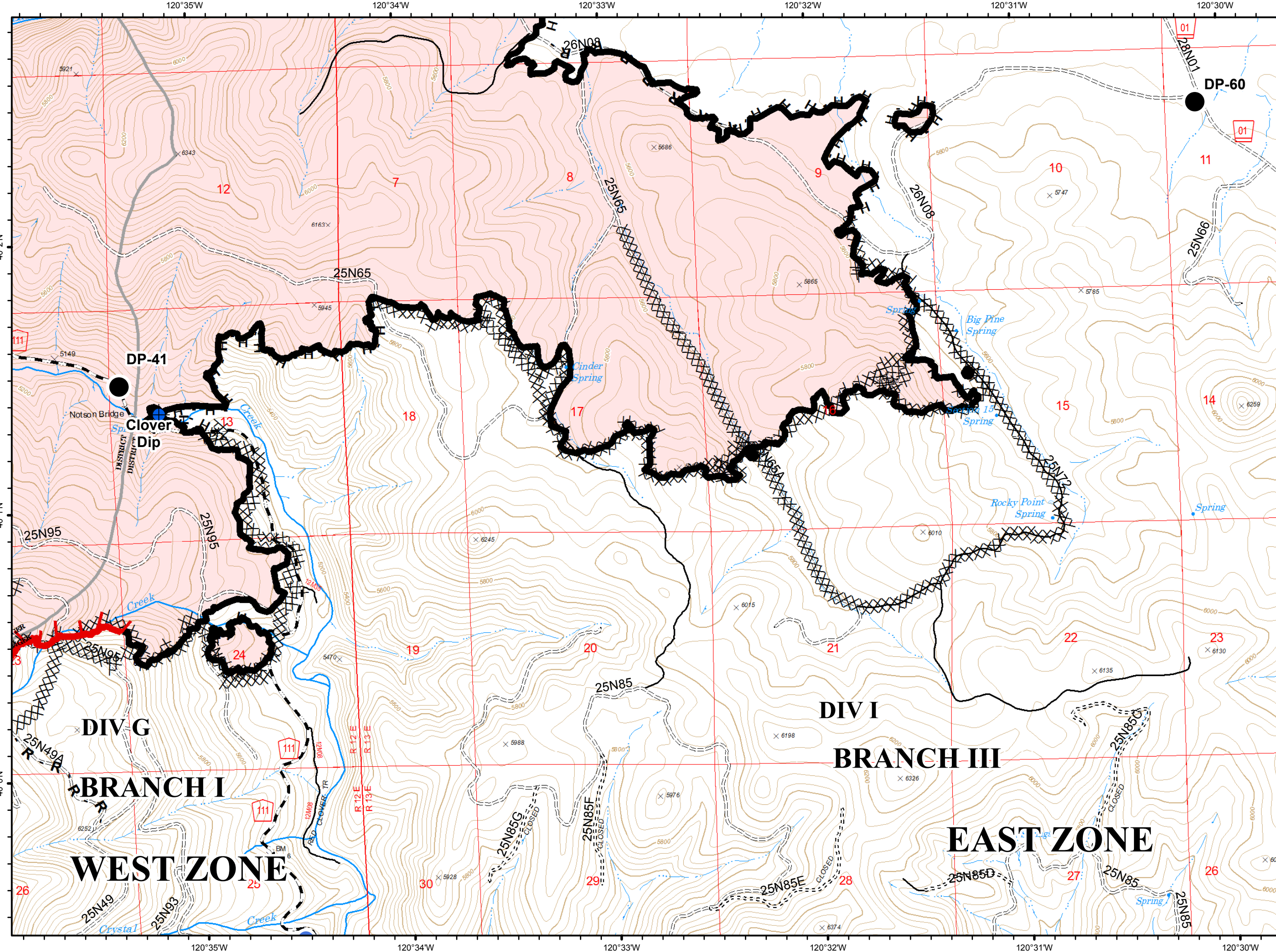
G5



G6



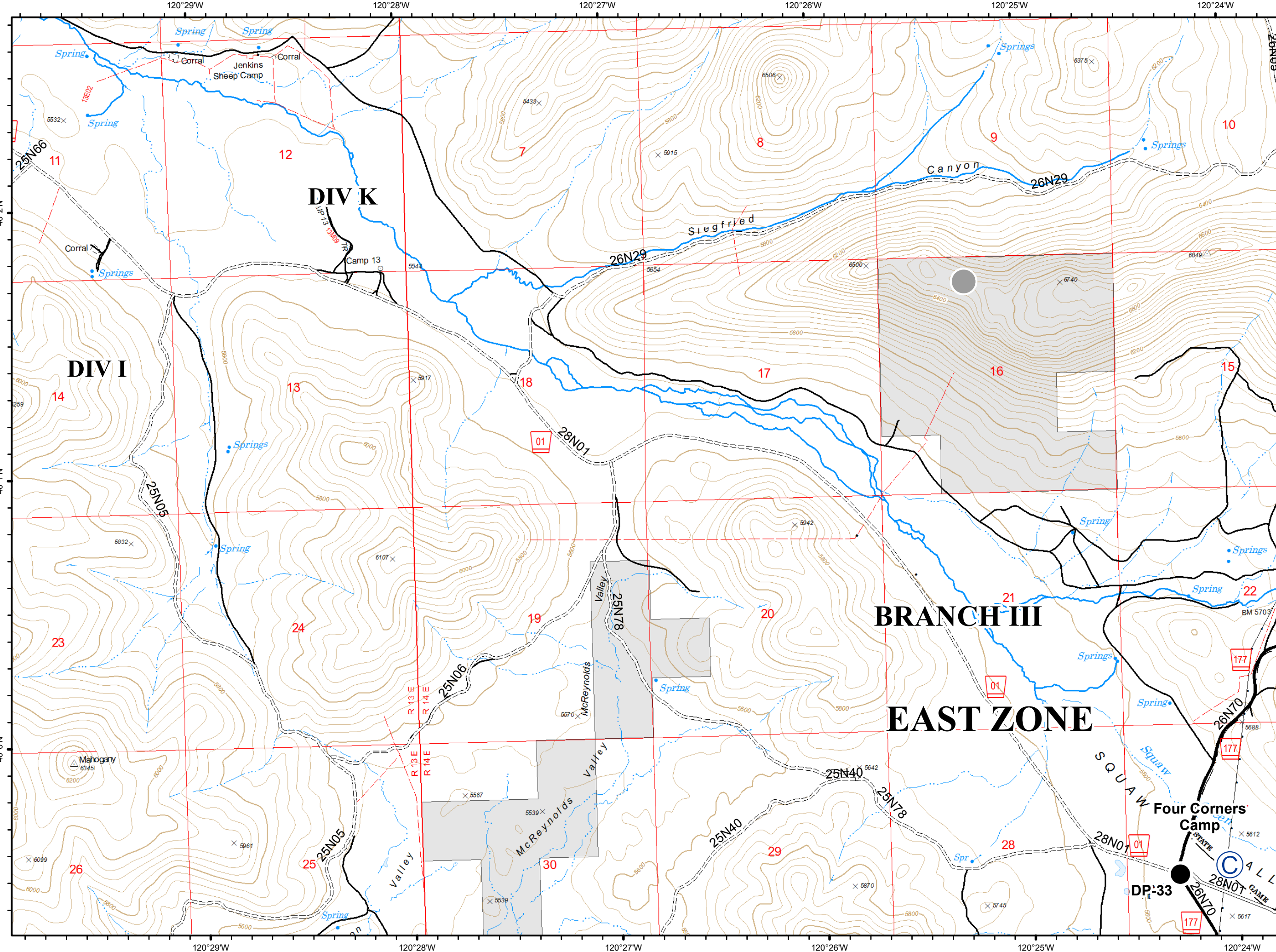
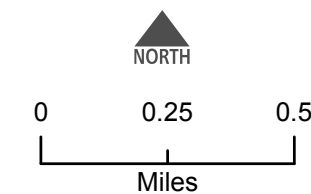
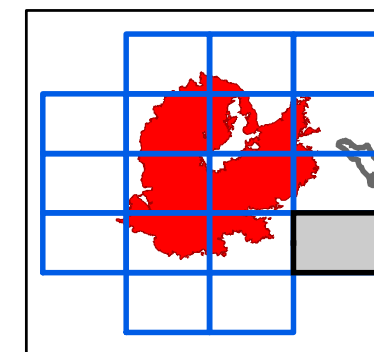
- Dip Site
- Drop Point
- Helispot
- Uncontrolled Fire Edge
- Completed Line
- Completed Dozer Line
- H - Completed Hand Line
- R - Road as Completed Line
- C - COUNTY, PARISH, BOROUGH
- Basic Custodial Care (Closed)
- High Clearance Roads
- Undetermined, Unknown and Other
- travelRoute



G7



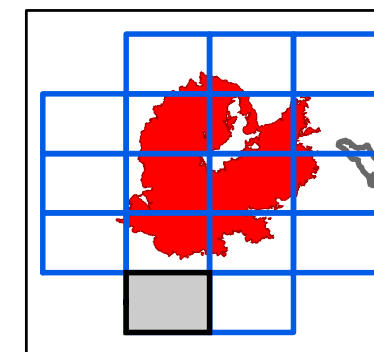
- Camp
- Drop Point
- Other
- High Clearance Roads
- Suitable for Passenger Cars
- High Degree of Comfort
- Travel Route



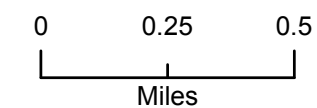
H5



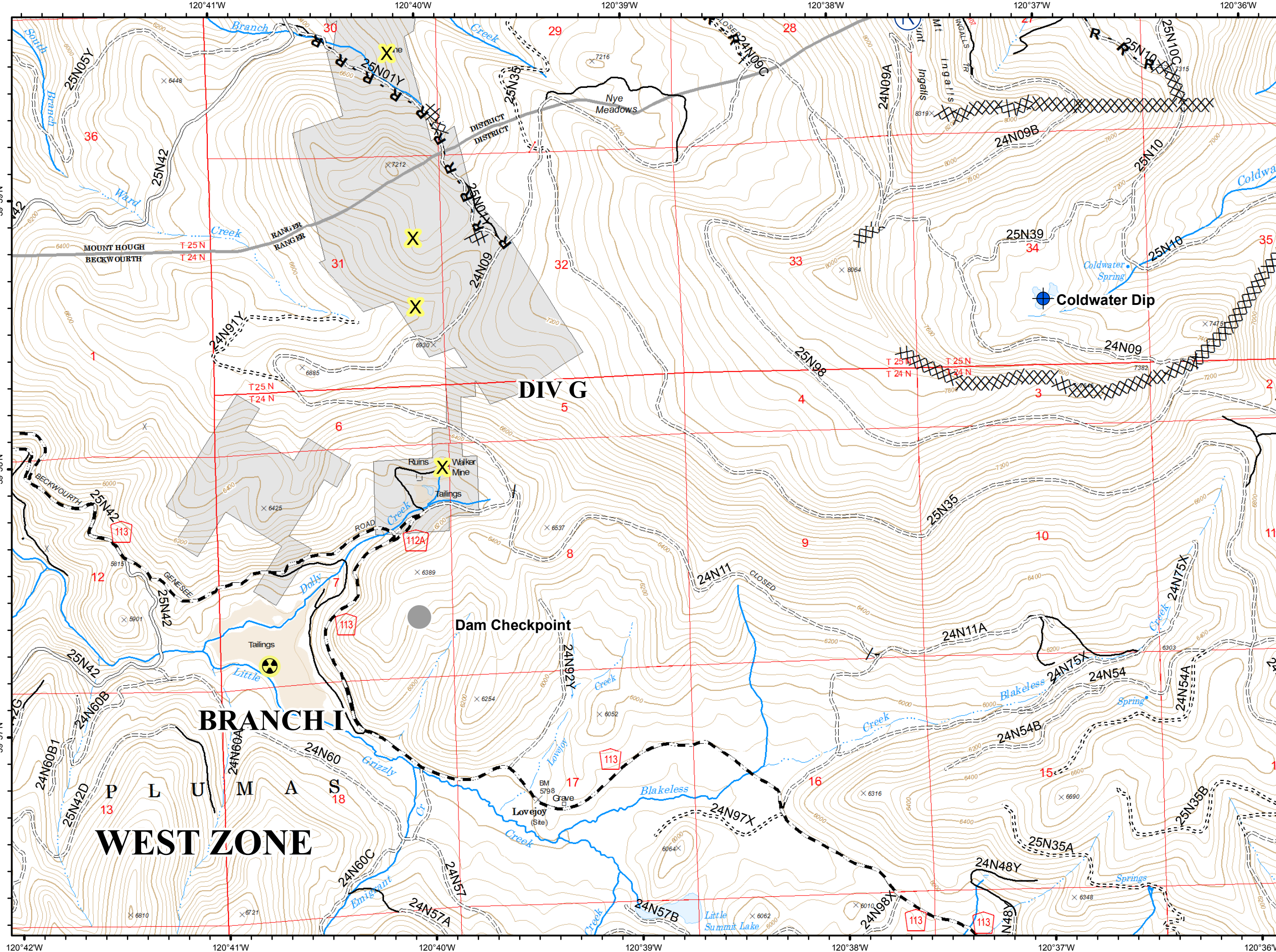
- Dip Site
- Hazard
- Repeater
- Other
- Completed Dozer Line
- R - Road as Completed Line
- C - COUNTY, PARISH, BOROUGH
- NOT - NOT NEEDED
- Basic Custodial Care (Closed)
- High Clearance Roads
- Suitable for Passenger Cars
- travelRoute
- Abandoned Mine



NORTH



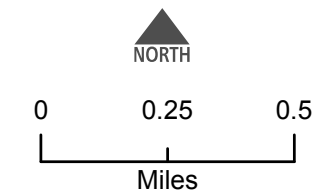
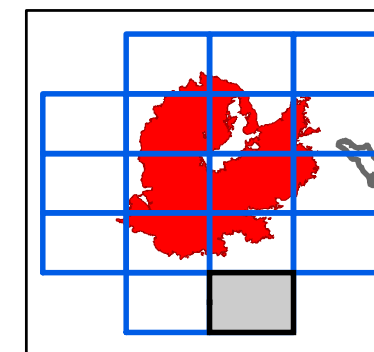
H5



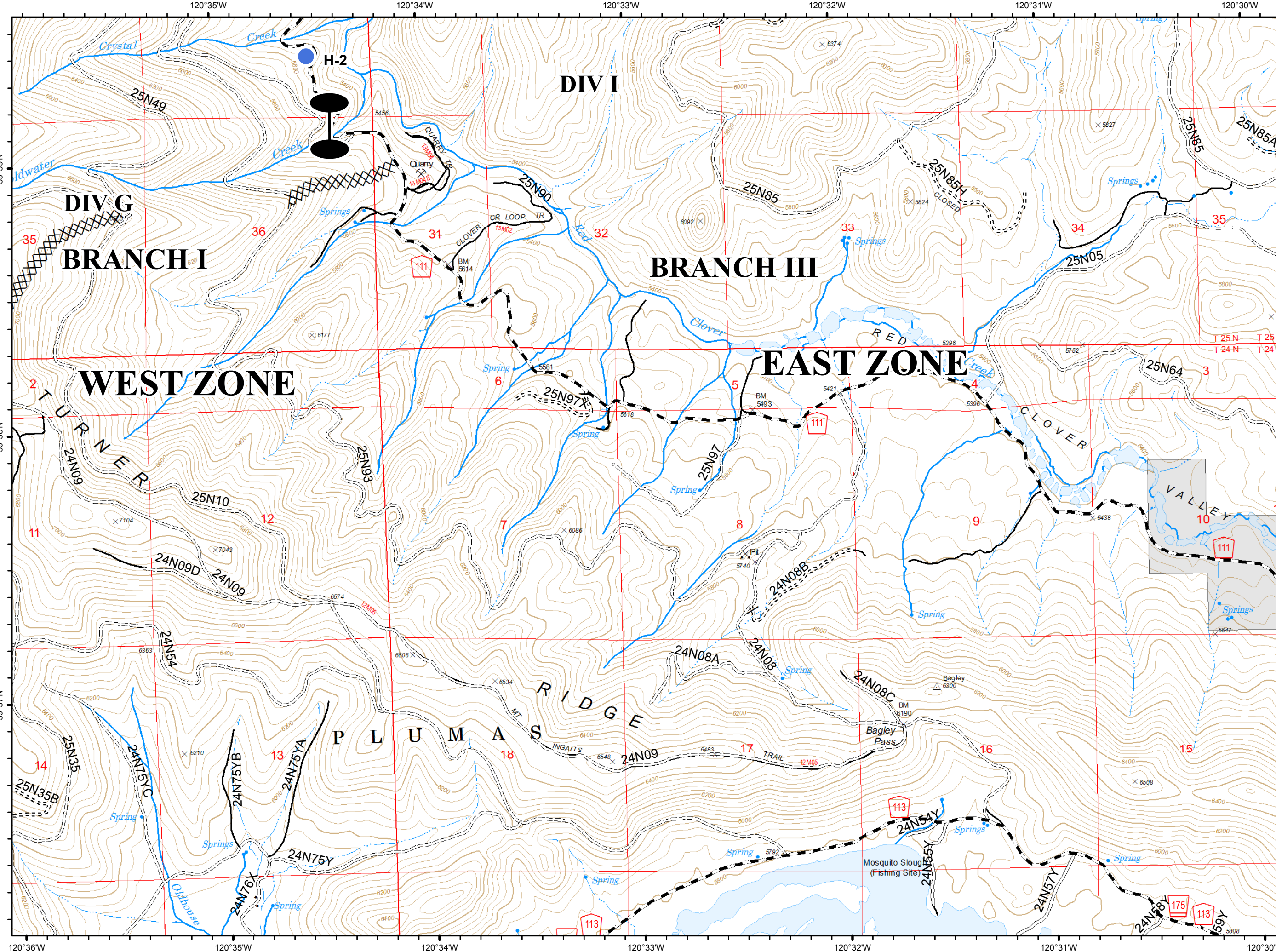
H6

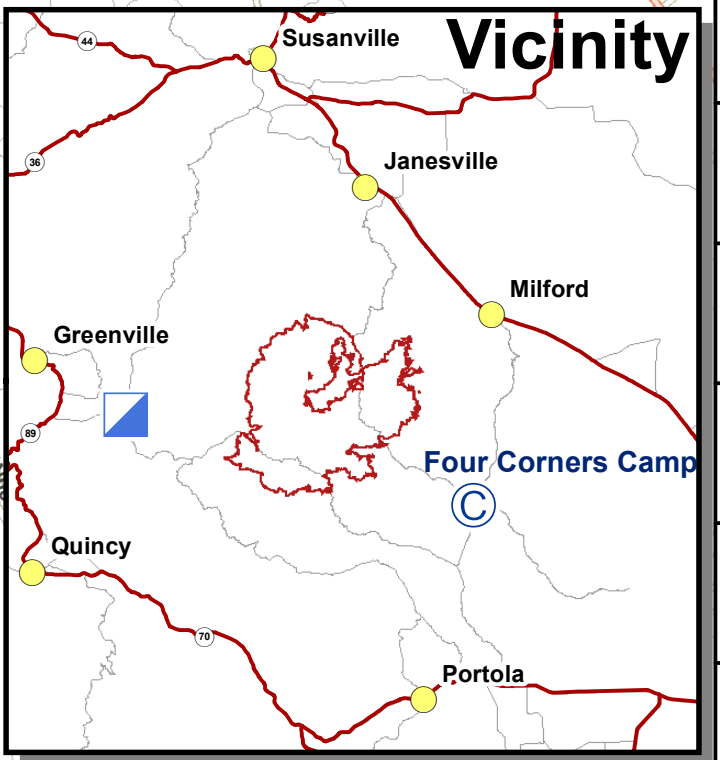
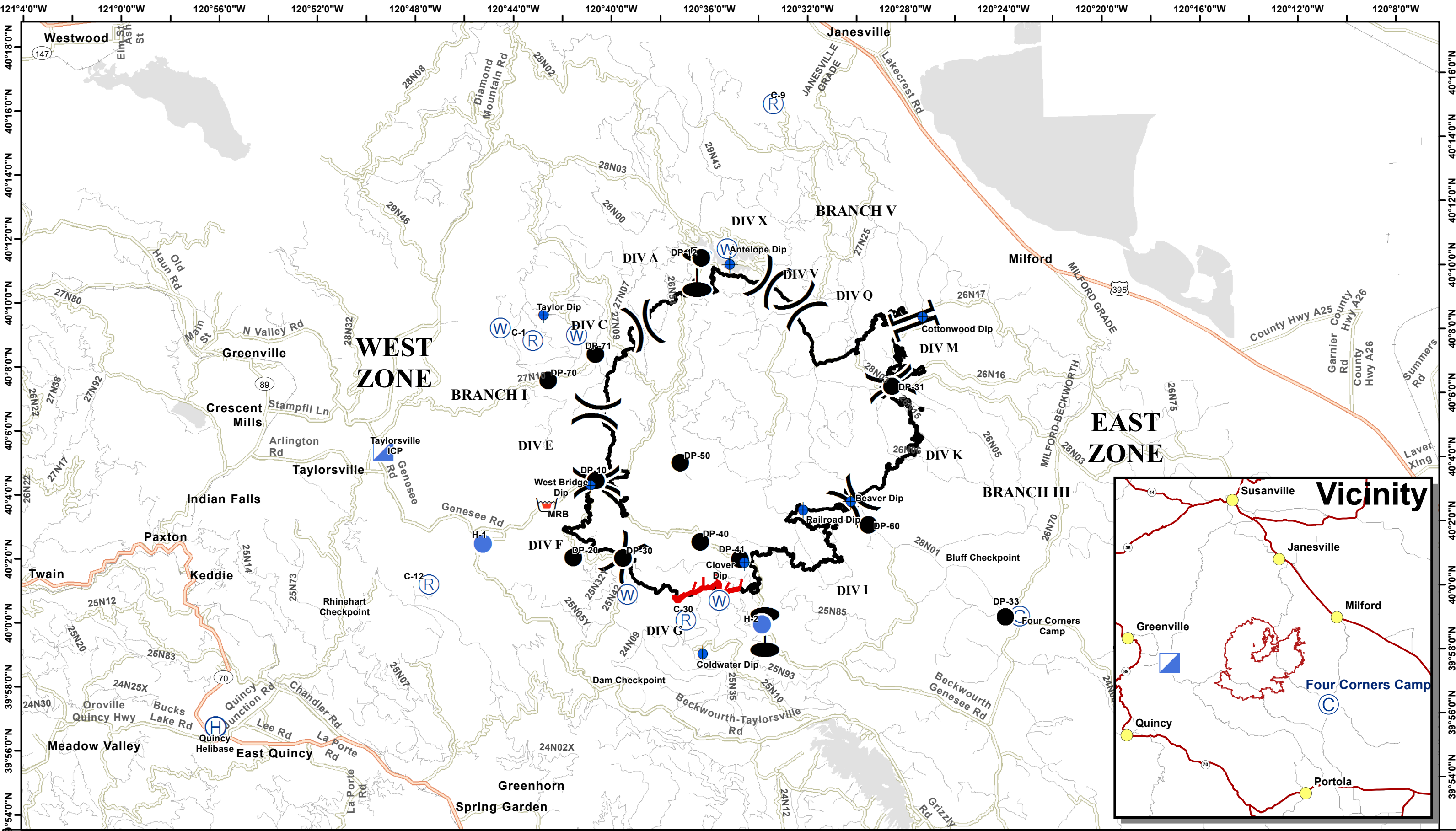


- XXXX Completed Dozer Line
- C - COUNTY, PARISH, BOROUGH
- NOT - NOT NEEDED
- - - Basic Custodial Care (Closed)
- == High Clearance Roads
- Suitable for Passenger Cars
- High Degree of Comfort
- travelRoute




H6





Transportation

Walker Fire
CA-PNF-001324
09/17/2019



● Event Point DP-33 offset	● Dip Site	Ⓜ Helibase	▣ Incident Command Post	🛒 Retardant/Mud Pit	⦿ Zone Break) (Division Break	Branch Break
Ⓢ Camp	● Drop Point	● Helispot	Ⓡ Repeater	Ⓜ Water Source			

