

**IAP Tile Index**

Walker Fire  
CA-PNF-001324  
September 18 2019



- Camp
- Dip Site
- Drop Point
- Hazard
- Helispot
- Incident Command Post
- Repeater
- Retardant/Mud Pit
- Water Source
- Other
- Zone Break
- Division Break
- Branch Break
- Wildfire Daily Fire Perimeter
- Exclusion Zone



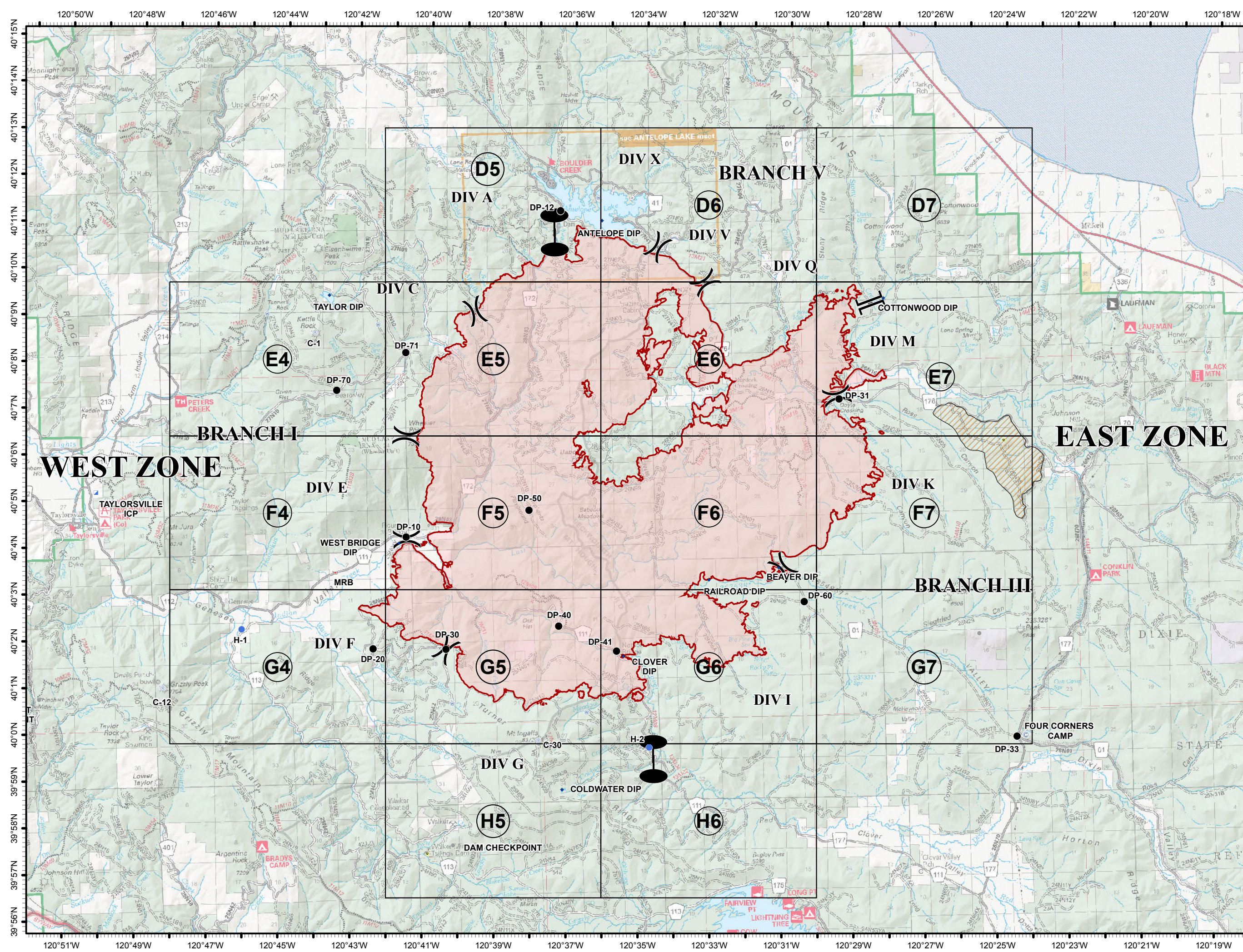
Mobile Maps



NORTH















0 0.5 1 2

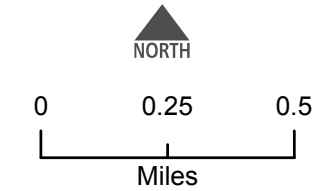
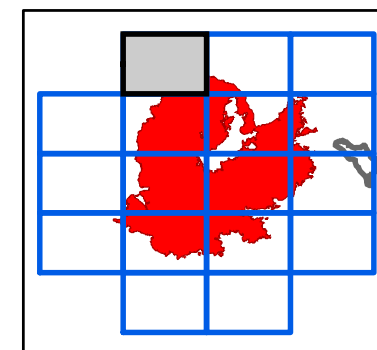
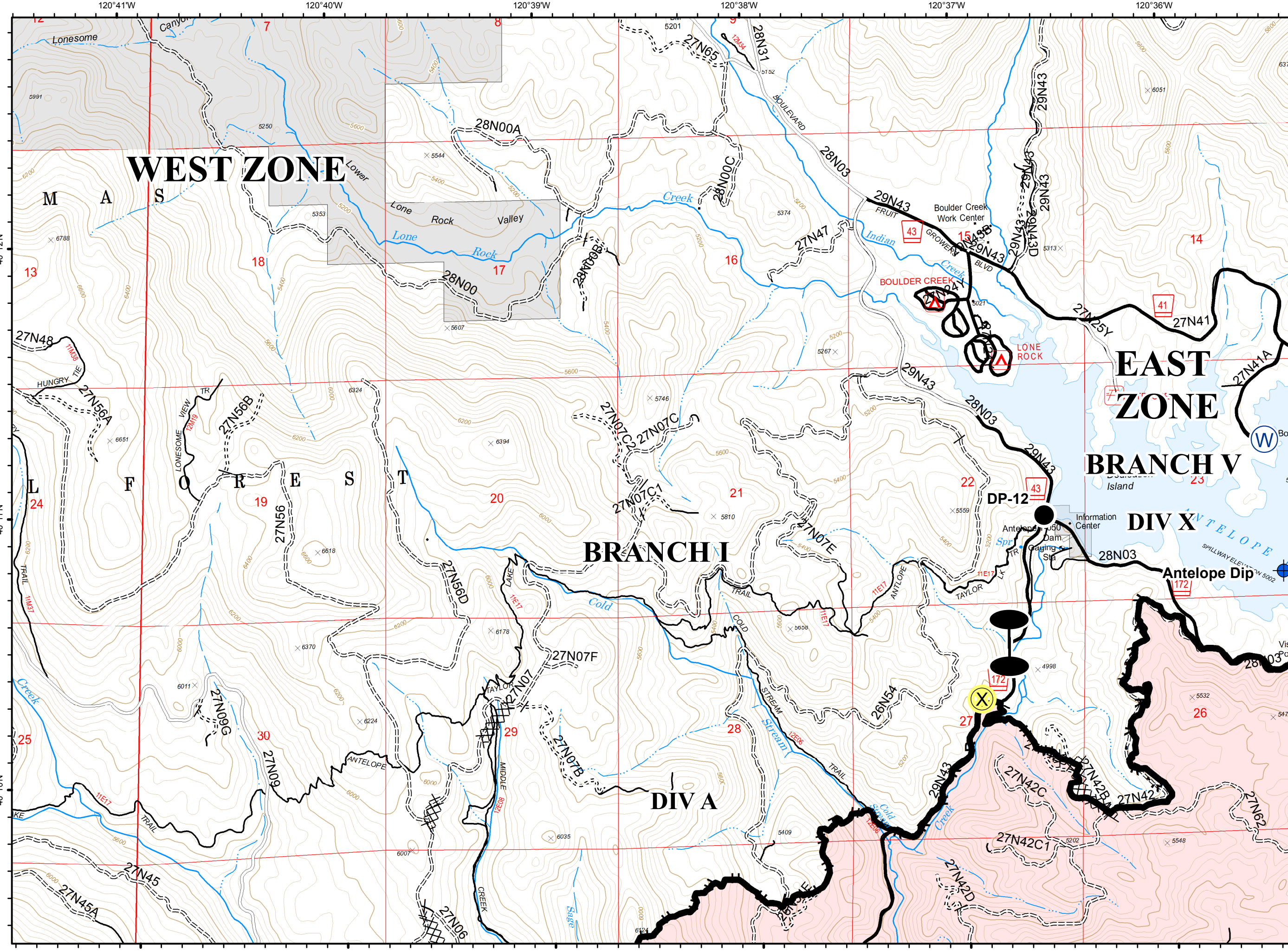
Miles



**D5**



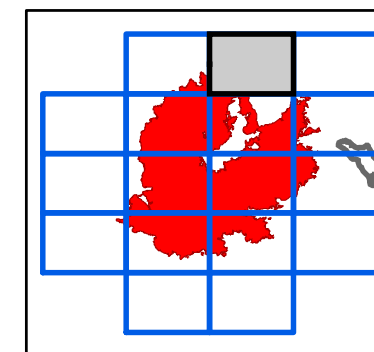
-  Dip Site
-  Drop Point
-  Water Source
-  Zone Break
-  Completed Line
-  Completed Dozer Line
-  Completed Hand Line
-  Road as Completed Line
-  Basic Custodial Care (Closed)
-  High Clearance Roads
-  Suitable for Passenger Cars
-  High Degree of Comfort
-  travelRoute
-  Known Abandoned Mines



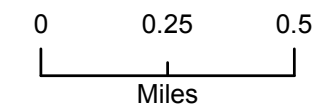
D6



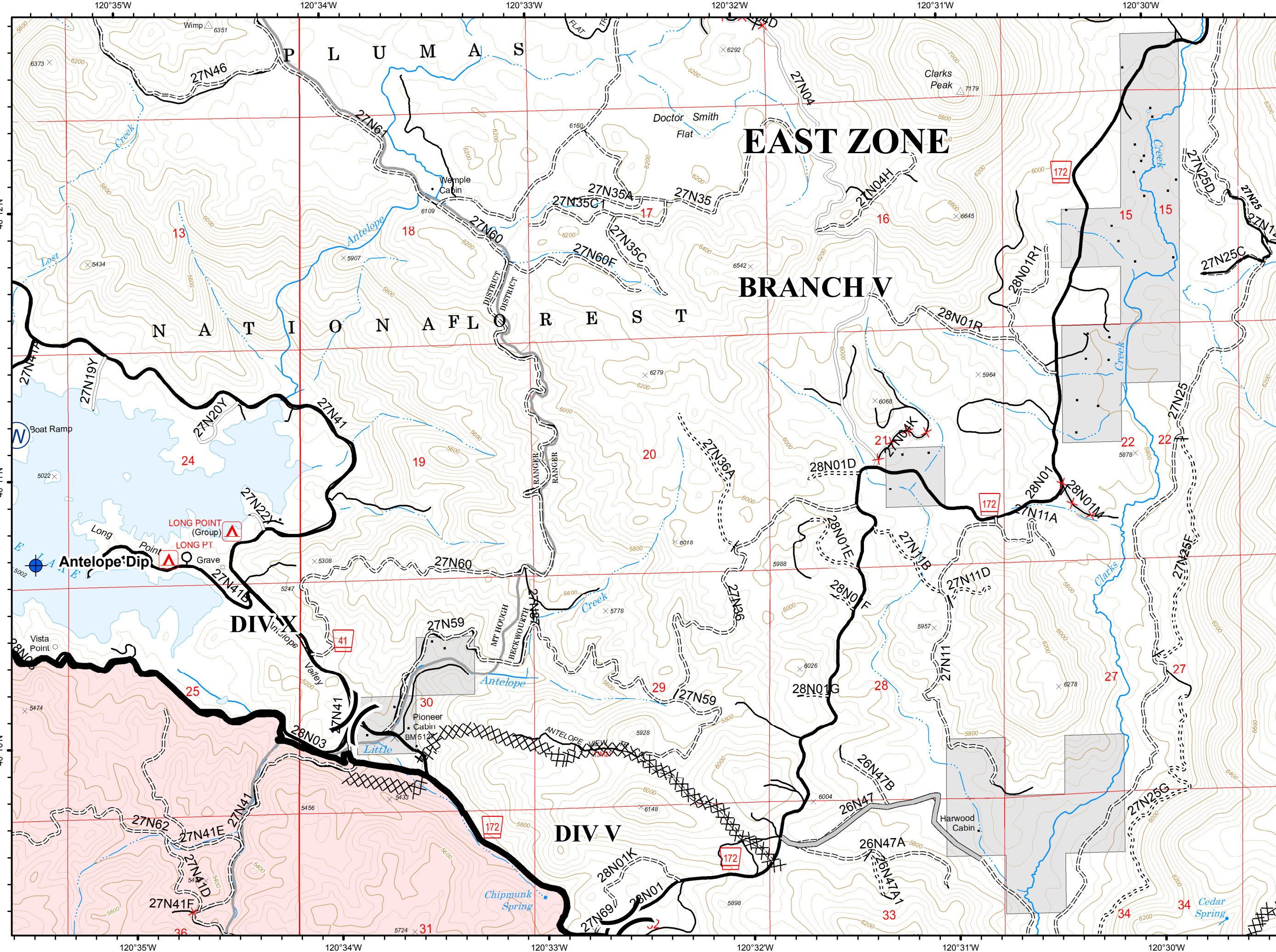
- Dip Site
- Water Source
- Division Break
- Completed Line
- Completed Dozer Line
- Completed Hand Line
- Access or Improved Road
- Basic Custodial Care (Closed)
- High Clearance Roads
- Suitable for Passenger Cars
- High Degree of Comfort
- NFSR Decommissioned
- Undetermined Decommissioned
- Travel Route
- Milford Roads



NORTH



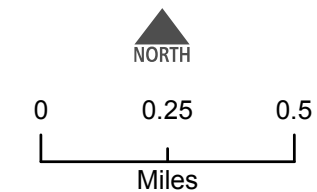
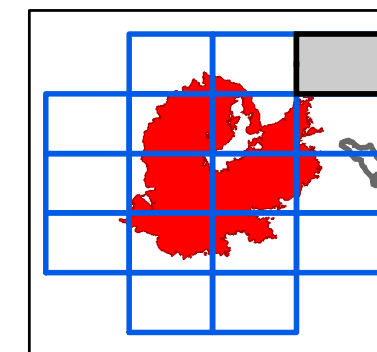
D6



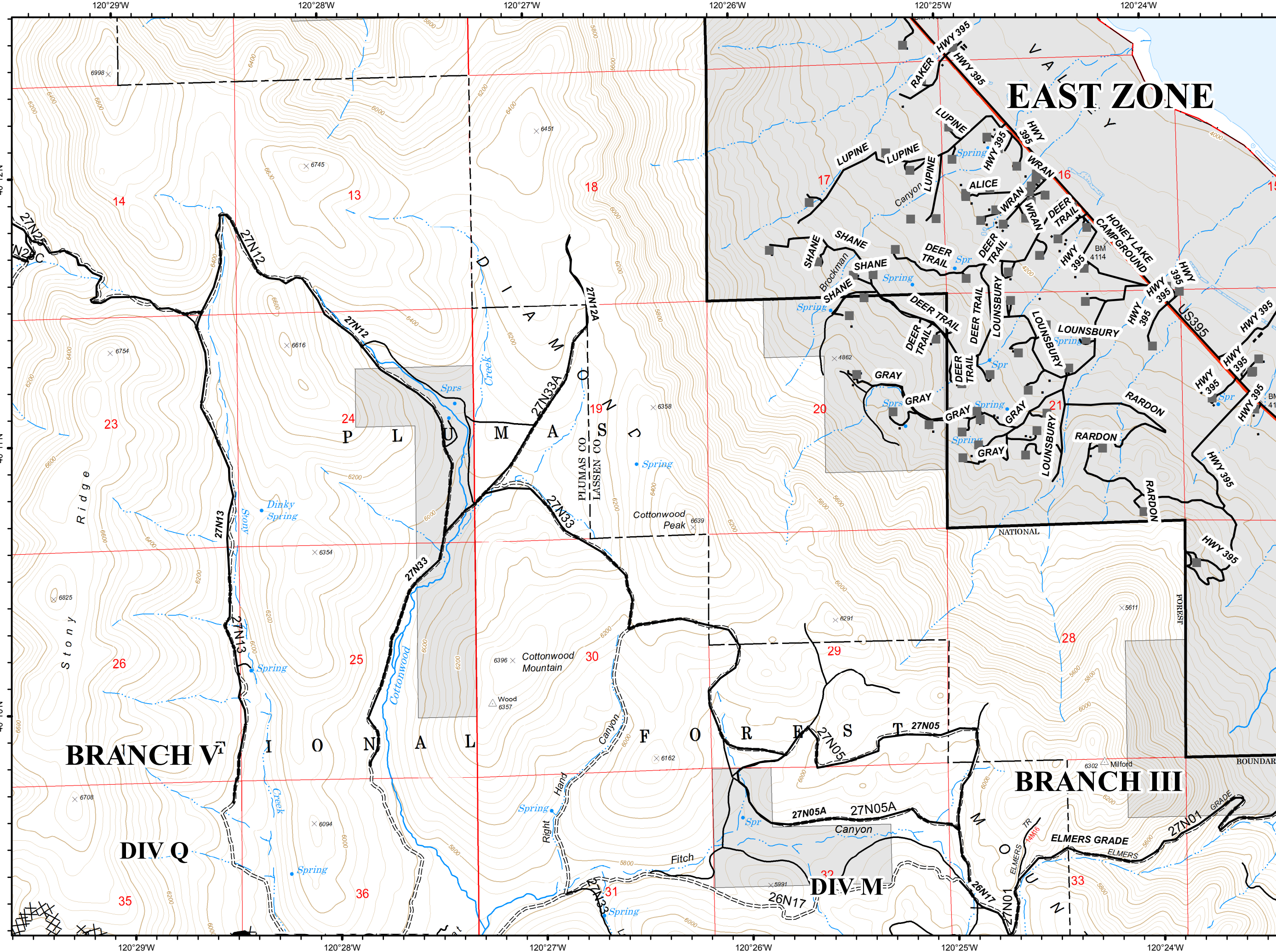
D7



- Completed Line
- Completed Dozer Line
- NOT - NOT NEEDED
- US - US HIGHWAY OR ROUTE
- High Clearance Roads
- travelRoute
- UND, UND
- Milford Habitable Structures
- Milford Roads



D7



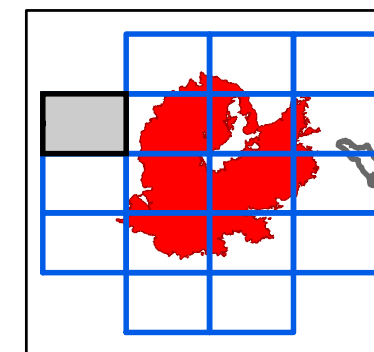
**E4**



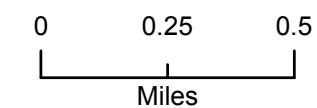
- Dip Site
- Drop Point
- Repeater
- Water Source

Completed Dozer Line

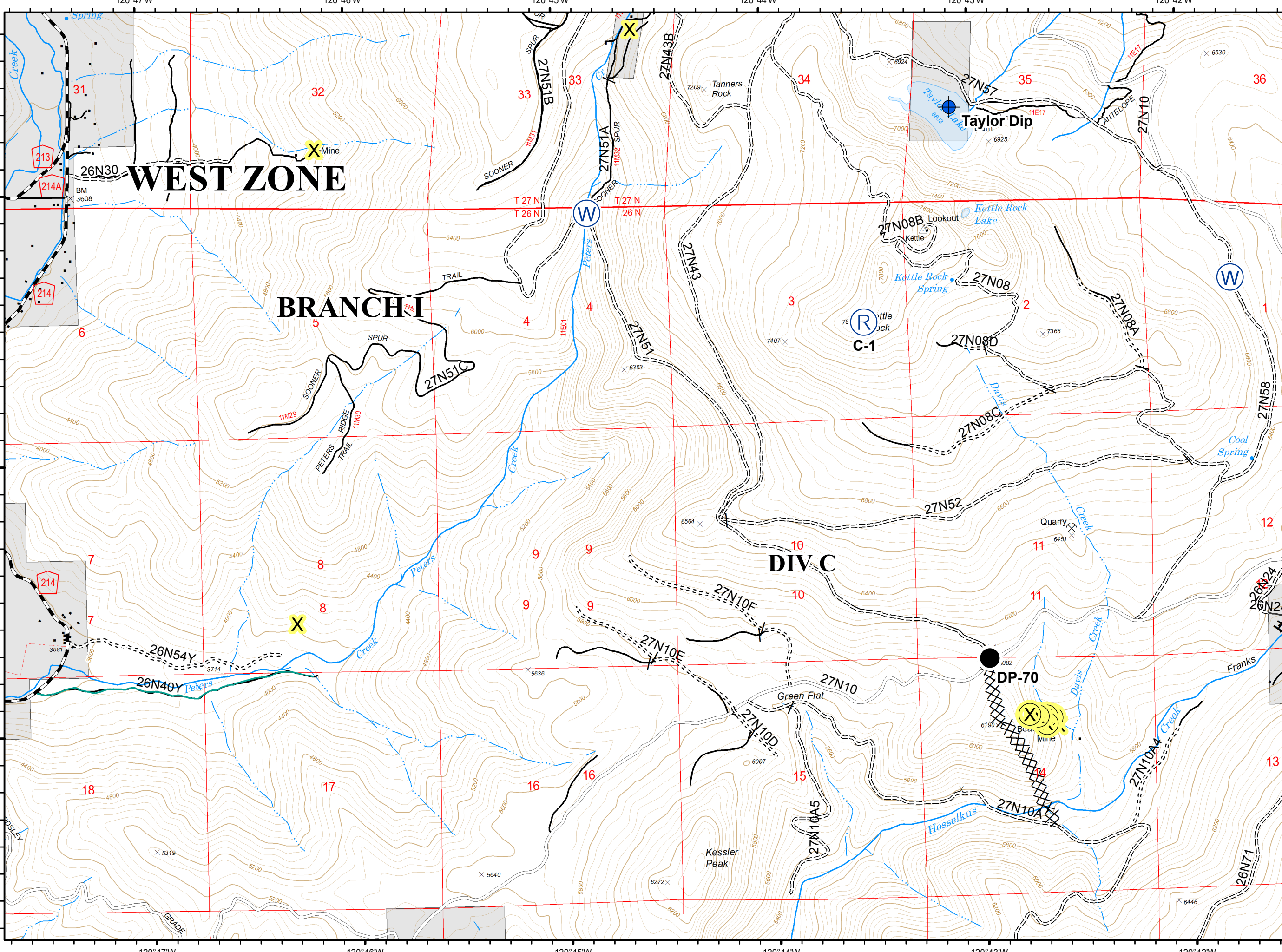
- Completed Hand Line
- C - COUNTY, PARISH, BOROUGH
- NOT - NOT NEEDED
- P - PRIVATE
- <all other values>
- Basic Custodial Care (Closed)
- High Clearance Roads
- Suitable for Passenger Cars
- travelRoute
- Known Abandoned Mines
- Abandoned Mine



**NORTH**



**E4**



E5



● Drop Point

( ) Division Break

— Completed Line

XXXX Completed Dozer Line

H - Completed Hand Line

— Access or Improved Road

X Proposed Dozer Line

— P - PRIVATE

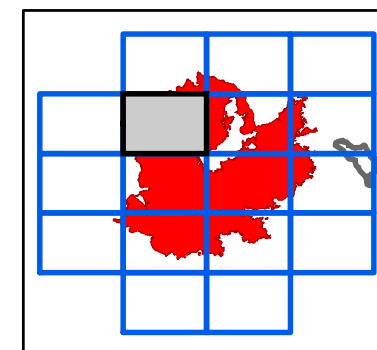
- - - Basic Custodial Care (Closed)

== High Clearance Roads

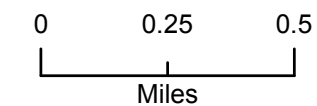
— Suitable for Passenger Cars

— High Degree of Comfort

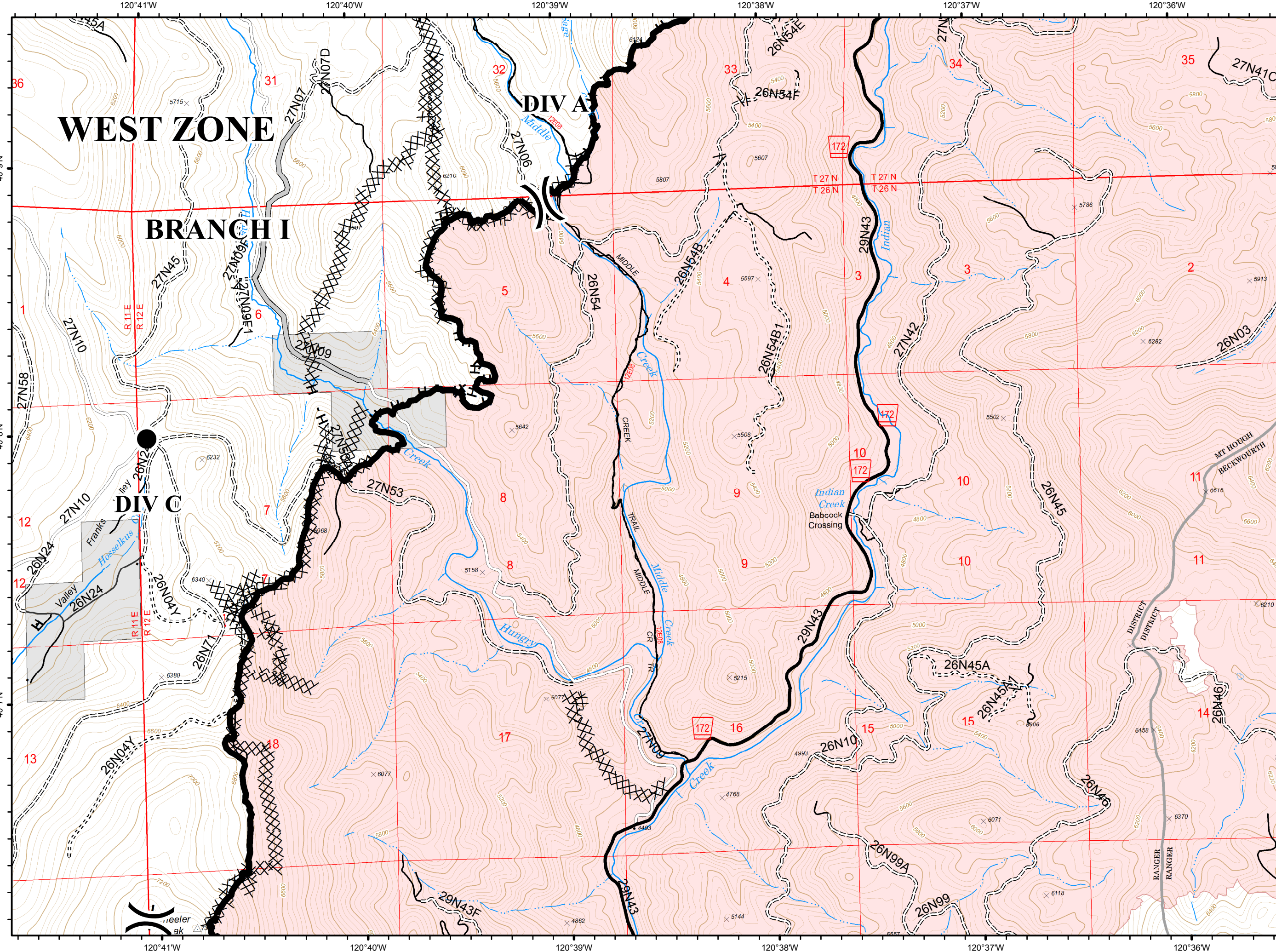
— travelRoute



NORTH



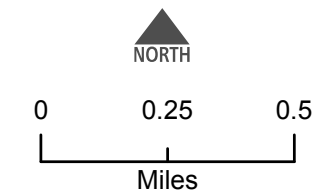
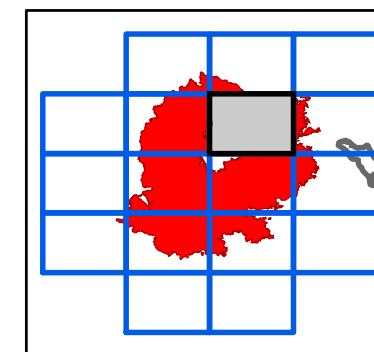
E5



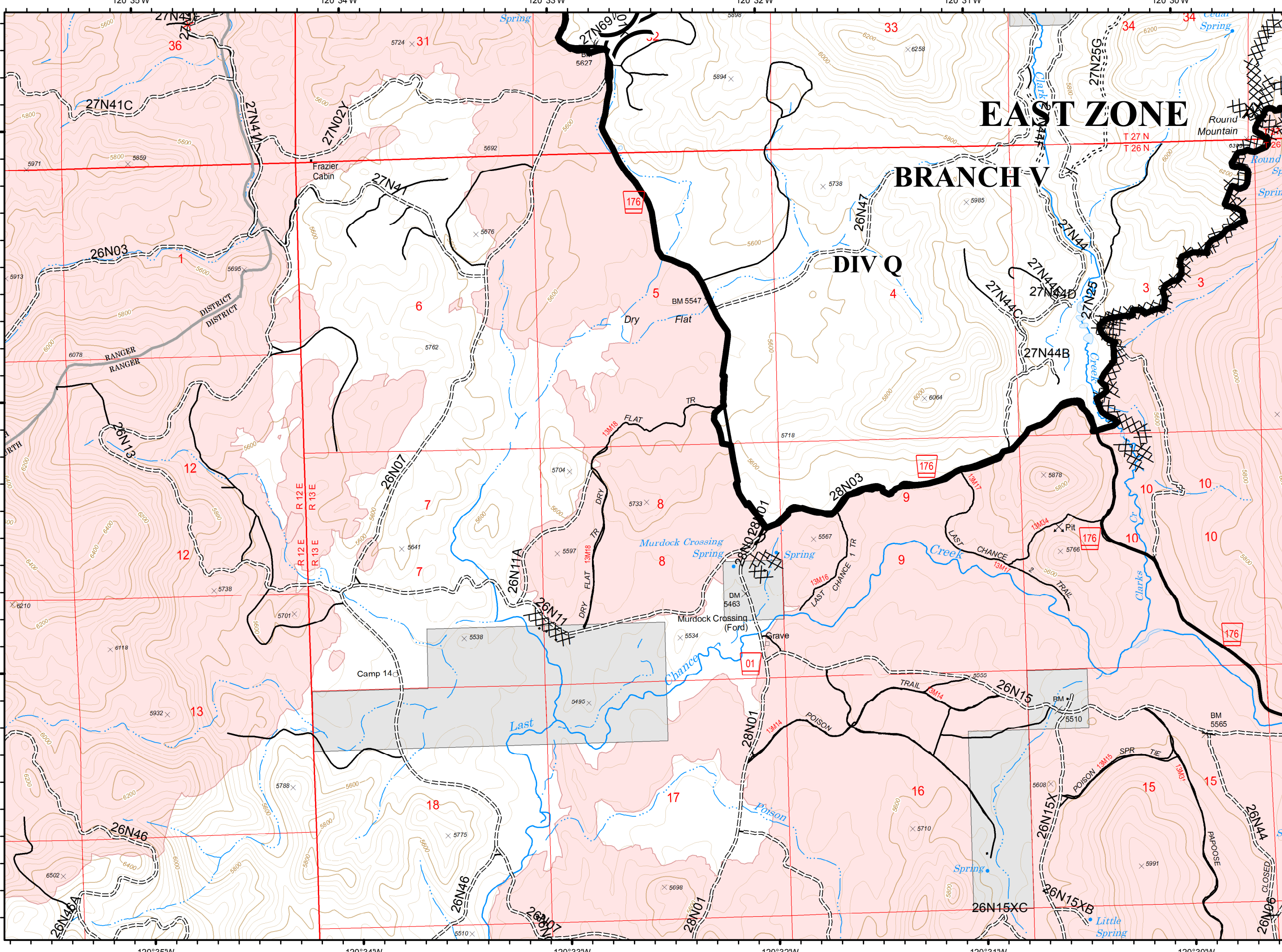
**E6**



- Completed Line
- Completed Dozer Line
- Completed Hand Line
- Basic Custodial Care (Closed)
- High Clearance Roads
- High Degree of Comfort
- Undetermined Decommissioned
- travelRoute



**E6**

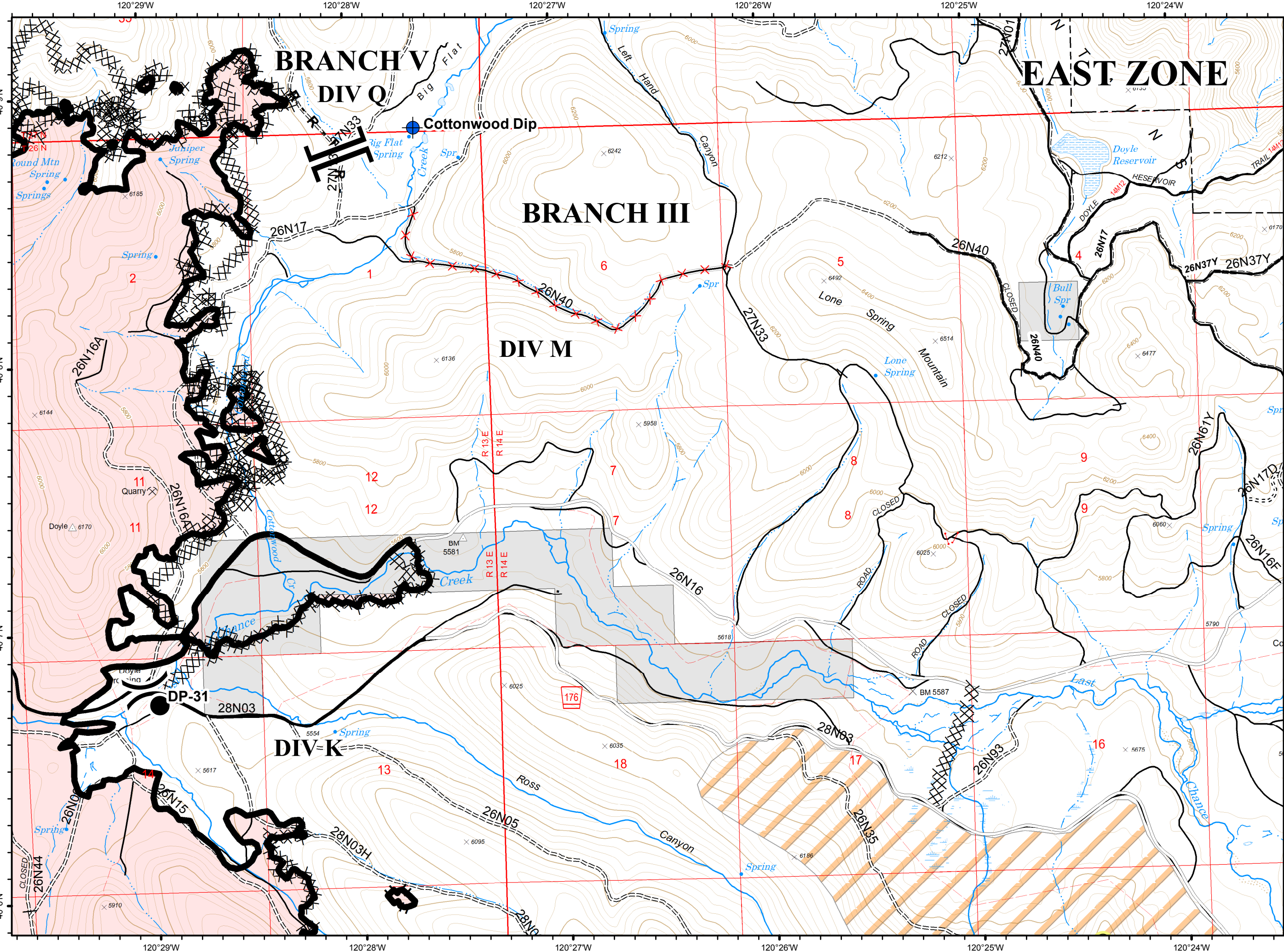
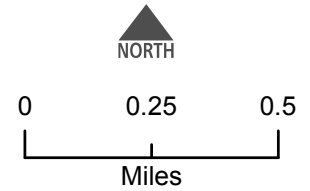
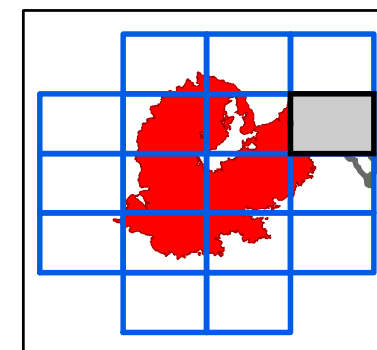


E7



- Dip Site
- Drop Point
- Hazard
- Division Break
- Branch Break

- Completed Line
- Completed Dozer Line
- Completed Hand Line
- Road as Completed Line
- NOT - NOT NEEDED
- Basic Custodial Care (Closed)
- High Clearance Roads
- Suitable for Passenger Cars
- High Degree of Comfort
- NFSR Decommissioned
- travelRoute
- Milford Roads





**F4**



Retardant/Mud Pit

Completed Dozer Line

Completed Hand Line

Road as Completed Line

Proposed Dozer Line

Planned Fire Line

C - COUNTY, PARISH, BOROUGH

NOT - NOT NEEDED

P - PRIVATE

Basic Custodial Care (Closed)

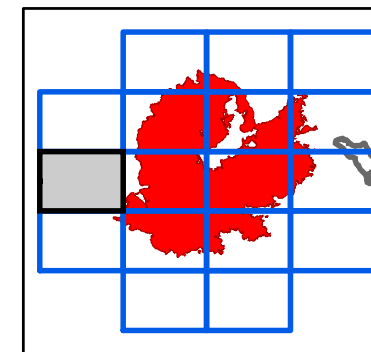
High Clearance Roads

Suitable for Passenger Cars

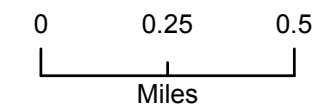
travelRoute

Known Abandoned Mines

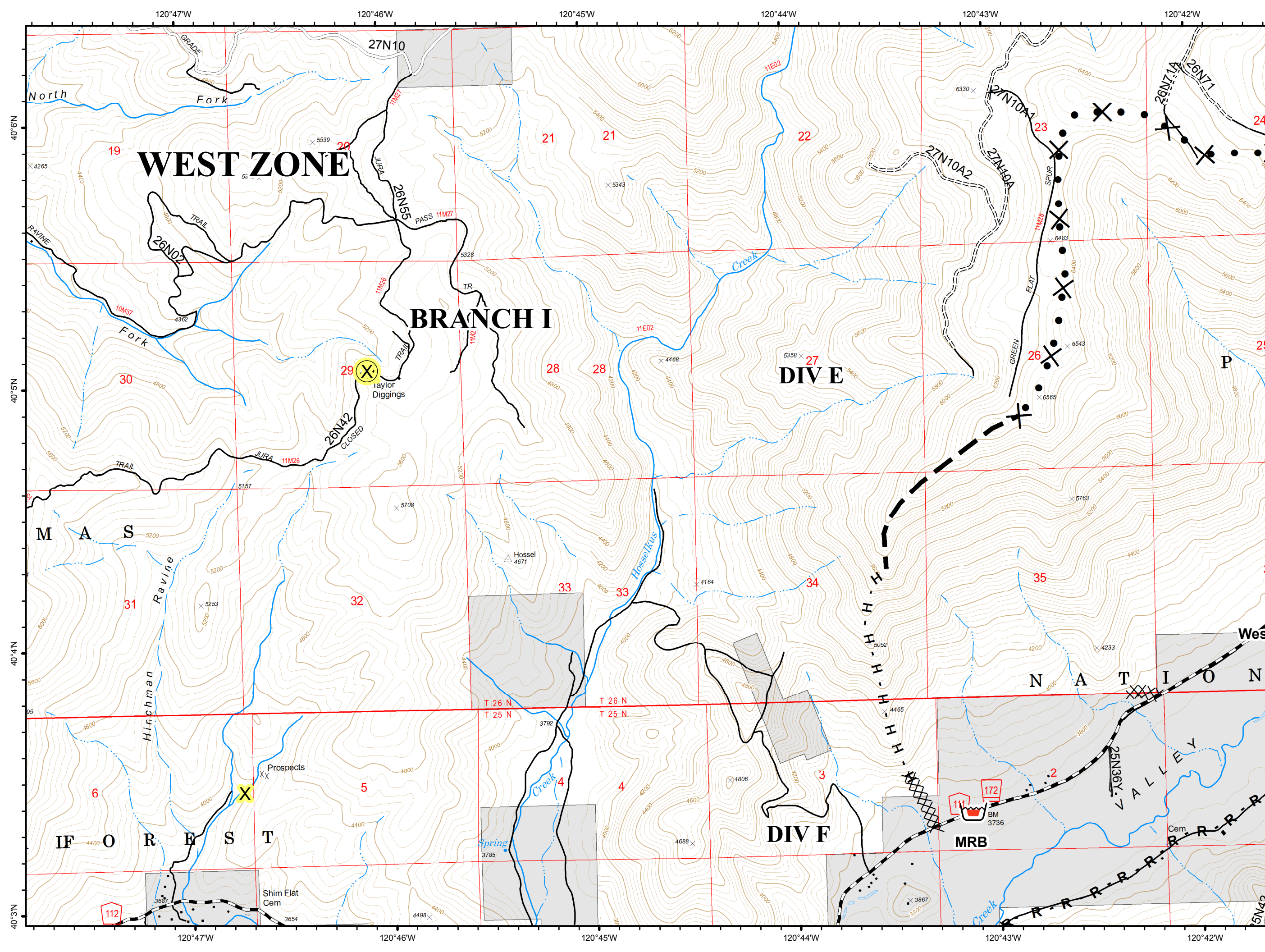
Abandoned Mine



NORTH



F4

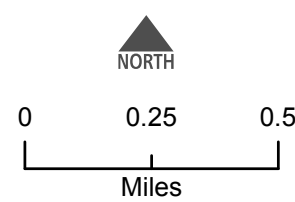
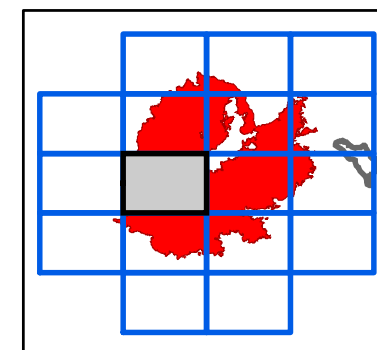


**F5**

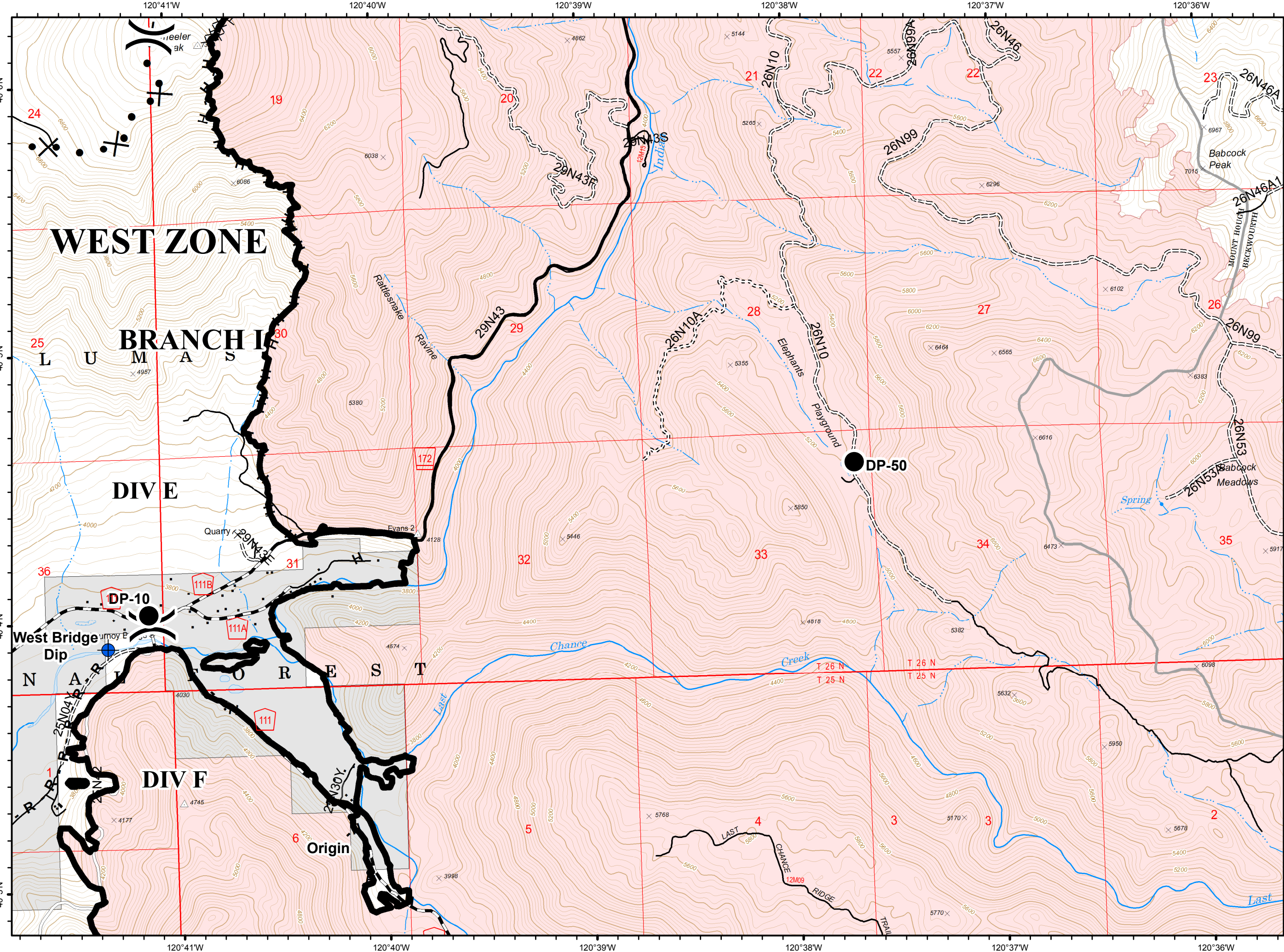


- Dip Site
- Drop Point
- Division Break

- Completed Line
- Completed Dozer Line
- Completed Hand Line
- Road as Completed Line
- Proposed Dozer Line
- C - COUNTY, PARISH, BOROUGH
- NOT - NOT NEEDED
- P - PRIVATE
- Basic Custodial Care (Closed)
- High Clearance Roads
- Suitable for Passenger Cars
- High Degree of Comfort
- travelRoute



F5



**WEST ZONE**

**BRANCH I**

**DIV E**

**DIV F**

West Bridge Dip

Origin

DP-50

DP-10

N A R I O R E S T

LAST CHANCE RIDGE

Babcock Peak

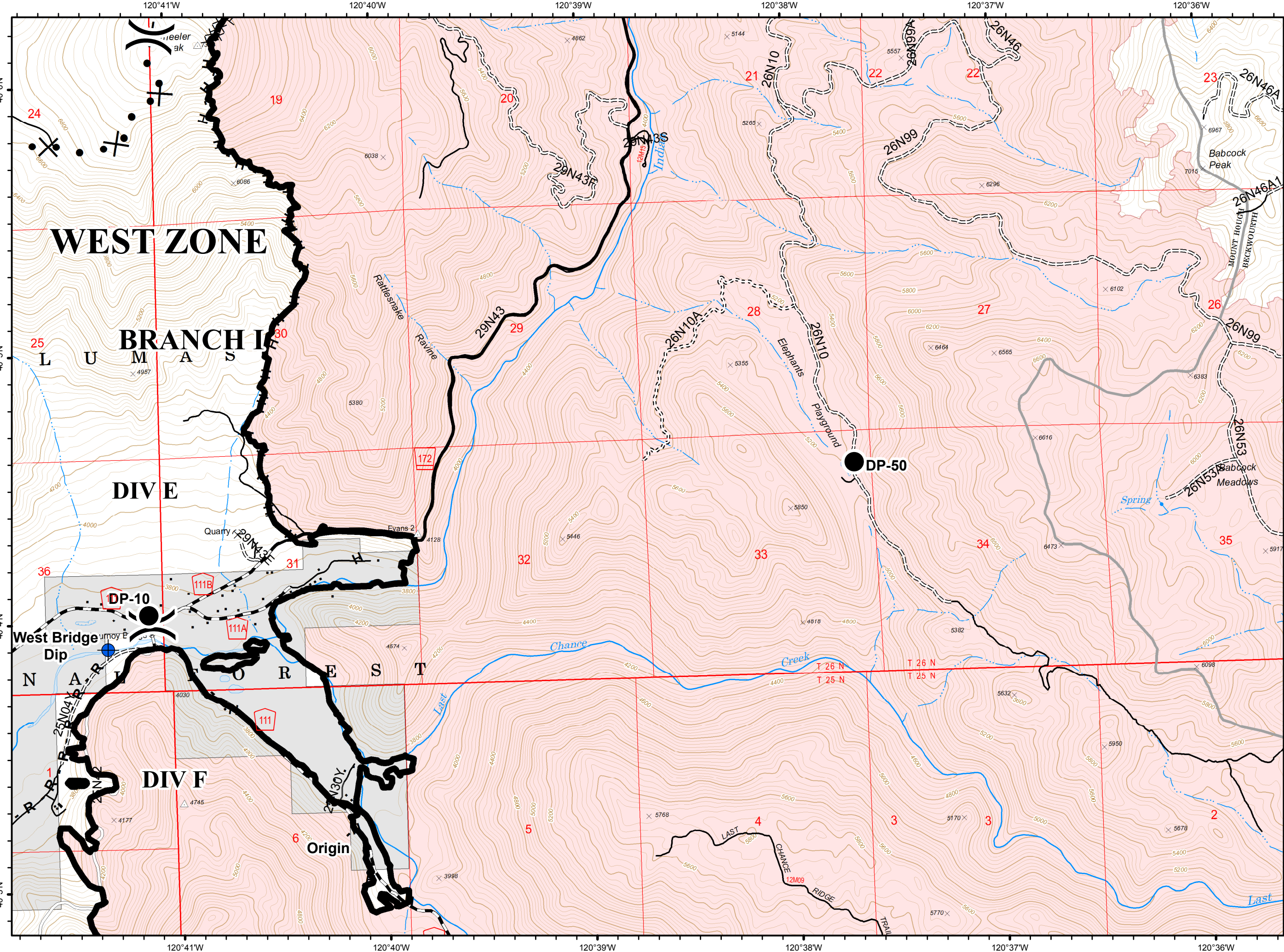
Babcock Meadows

Elephants Playground

Rattlesnake Ravine

Chance Creek

Spring



F6



Dip Site

Division Break

Completed Line

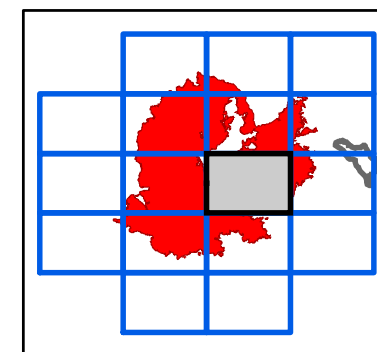
Completed Dozer Line

Completed Hand Line

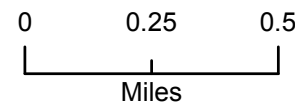
Road as Completed Line

High Clearance Roads

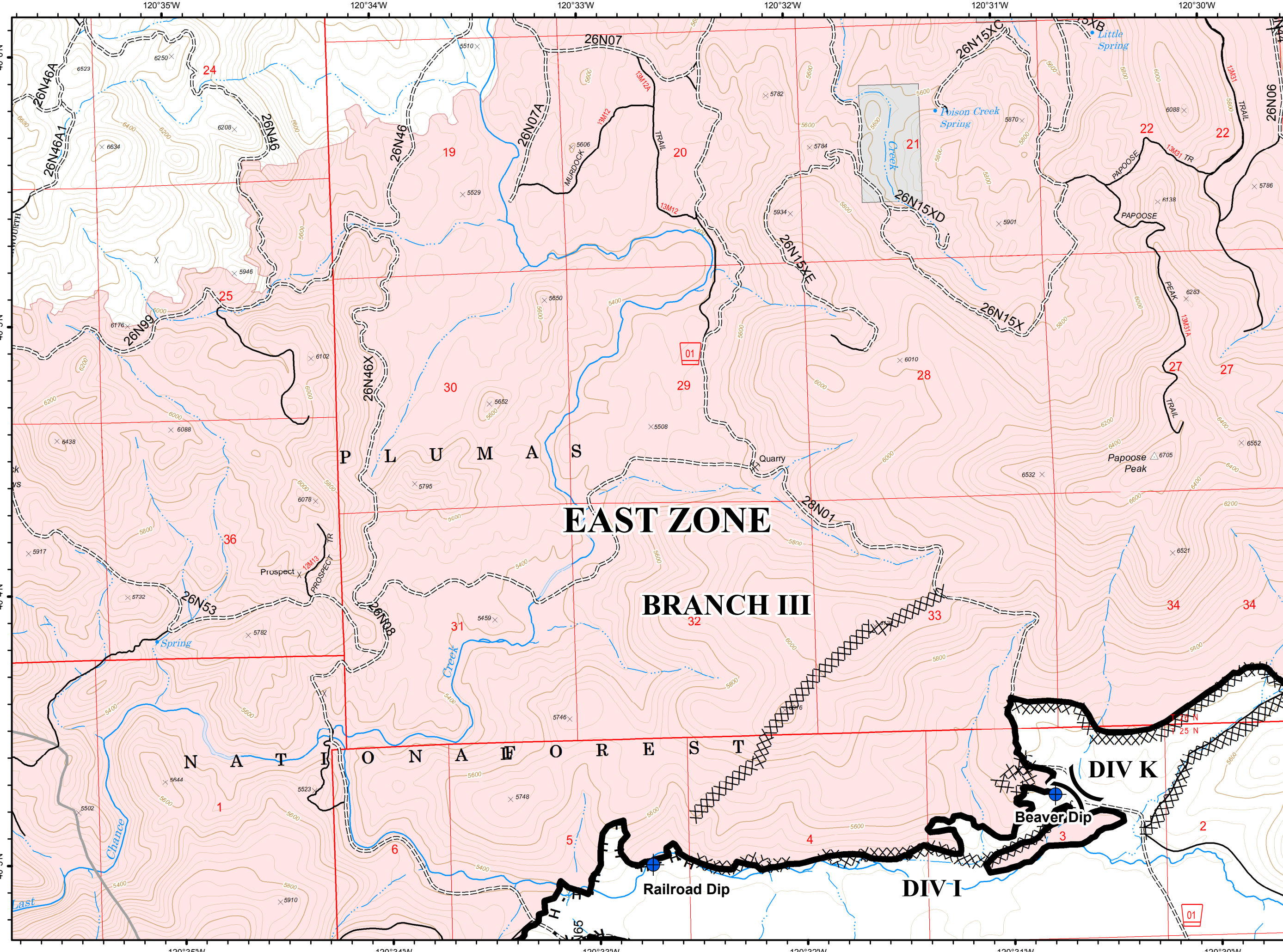
travelRoute



NORTH



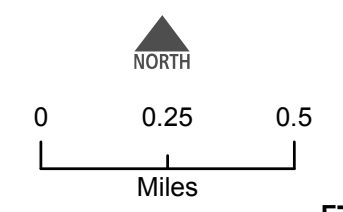
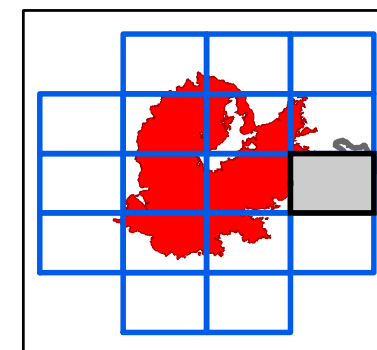
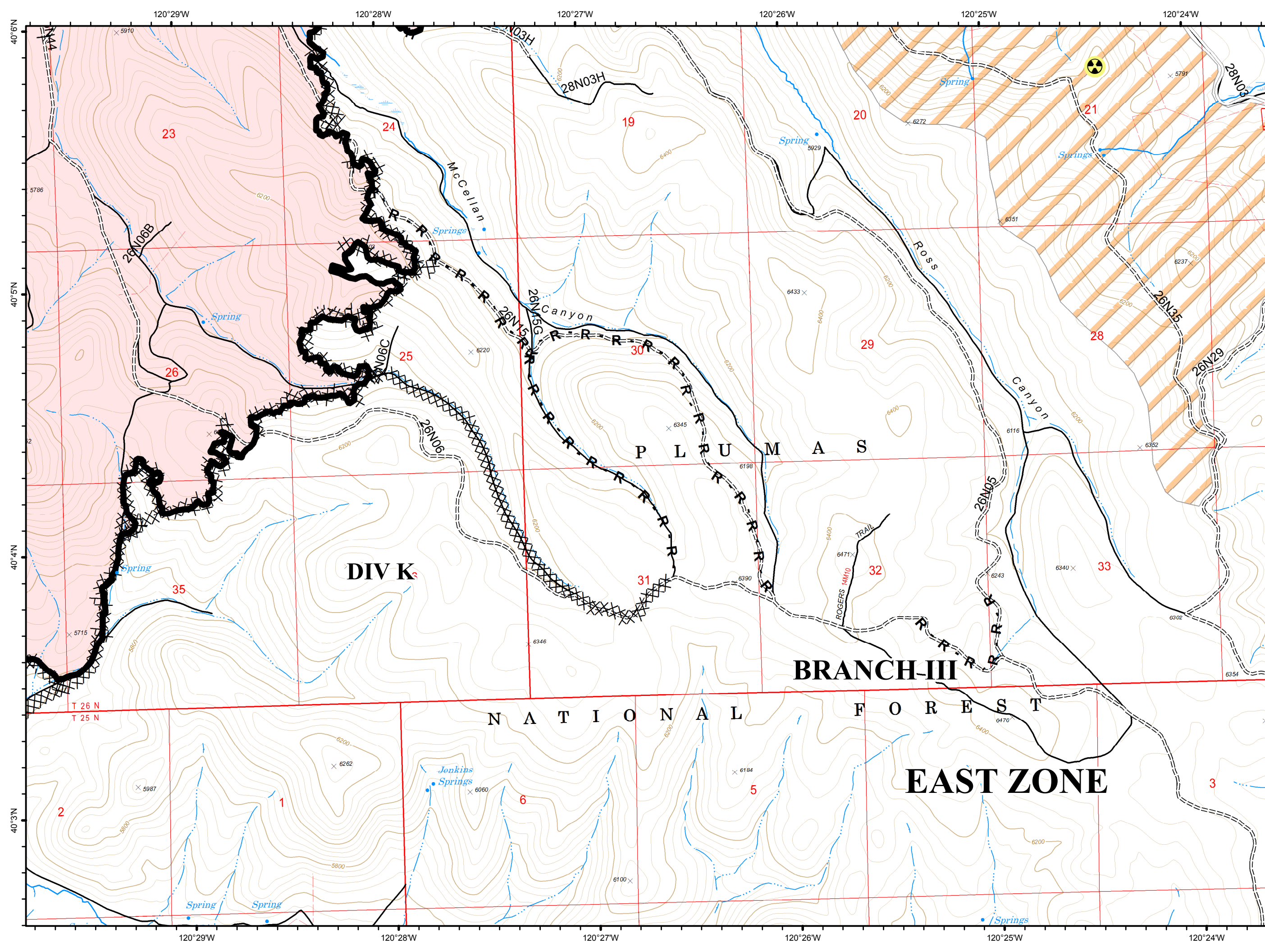
F6



F7



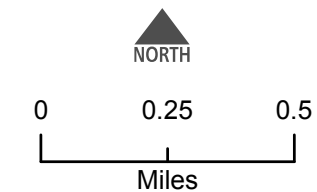
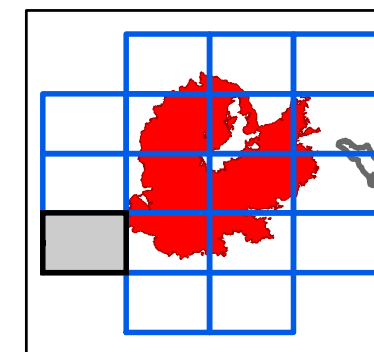
- Hazard
- Completed Line
- Completed Dozer Line
- H - Completed Hand Line
- R - Road as Completed Line
- NOT - NOT NEEDED
- High Clearance Roads
- Suitable for Passenger Cars
- travelRoute



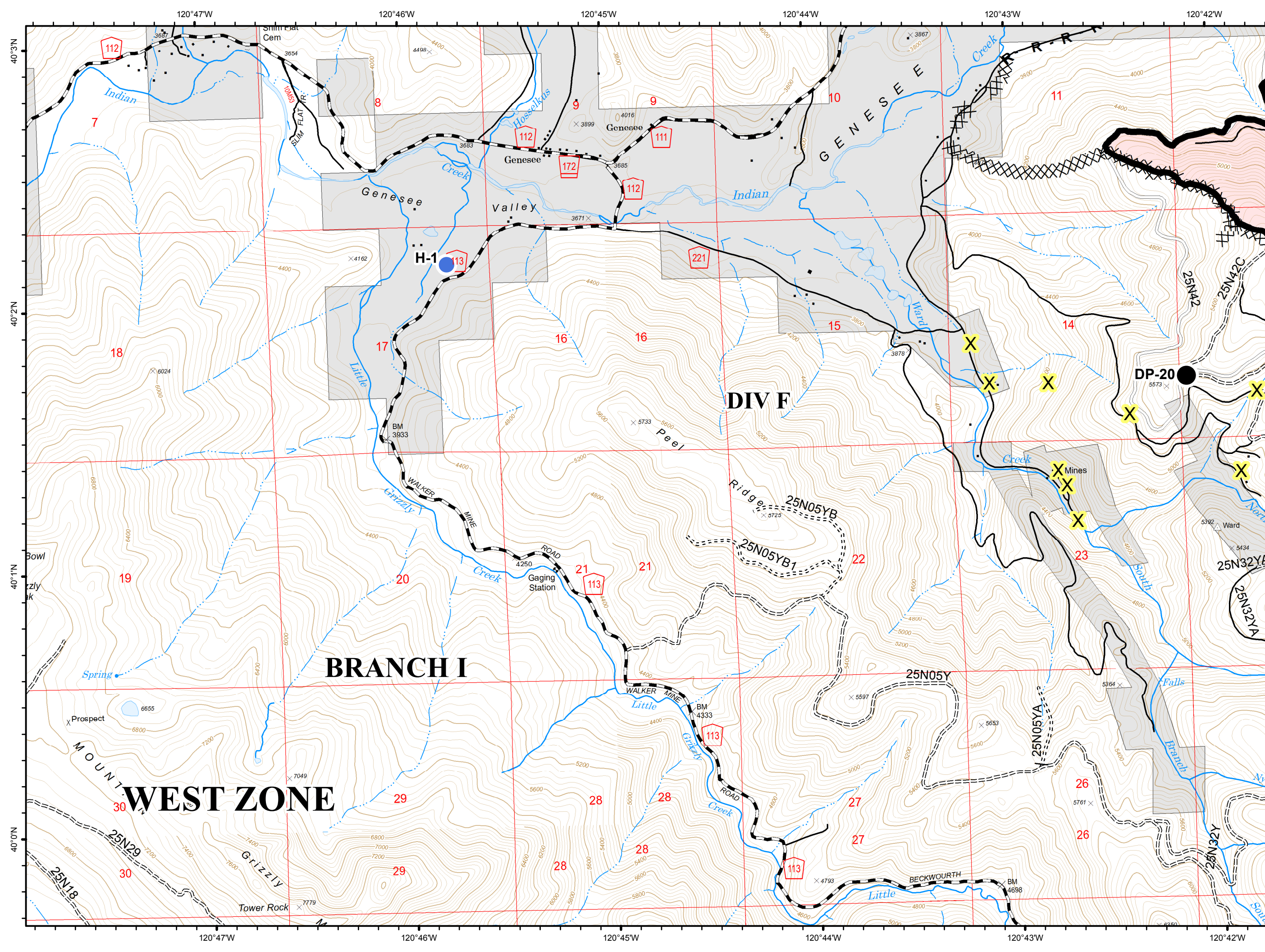
**G4**



- Drop Point
- Helispot
- Completed Line
- XXXX Completed Dozer Line
- R - Road as Completed Line
- C - COUNTY, PARISH, BOROUGH
- NOT - NOT NEEDED
- ==== Basic Custodial Care (Closed)
- ==== High Clearance Roads
- Suitable for Passenger Cars
- travelRoute
- X Abandoned Mine






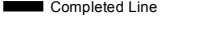
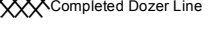
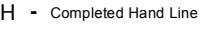


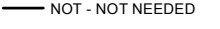

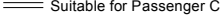





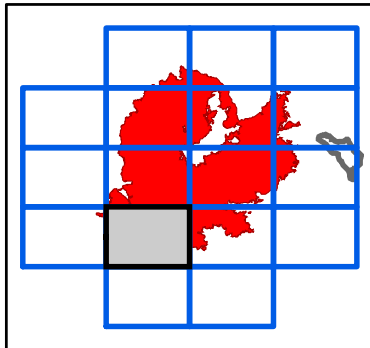
**G4**



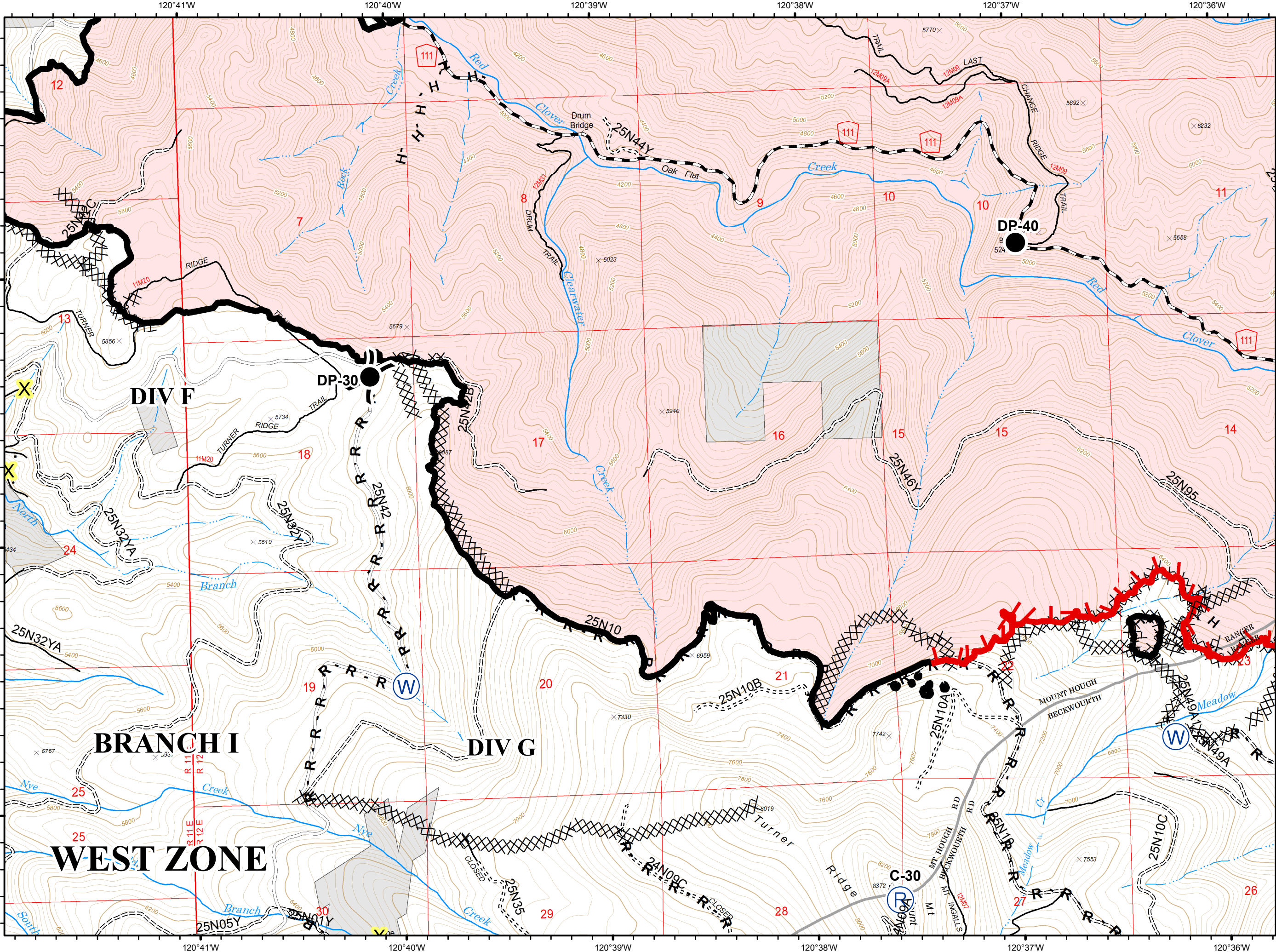
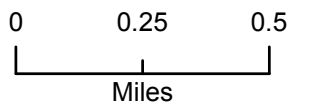
**G5**



-  Drop Point
-  Repeater
-  Water Source
-  Division Break
-  Uncontrolled Fire Edge
-  Completed Line
-  Completed Dozer Line
-  H - Completed Hand Line
-  R - Road as Completed Line
-  C - COUNTY, PARISH, BOROUGH
-  NOT - NOT NEEDED
-  Basic Custodial Care (Closed)
-  High Clearance Roads
-  Suitable for Passenger Cars
-  Travel Route
-  Abandoned Mine



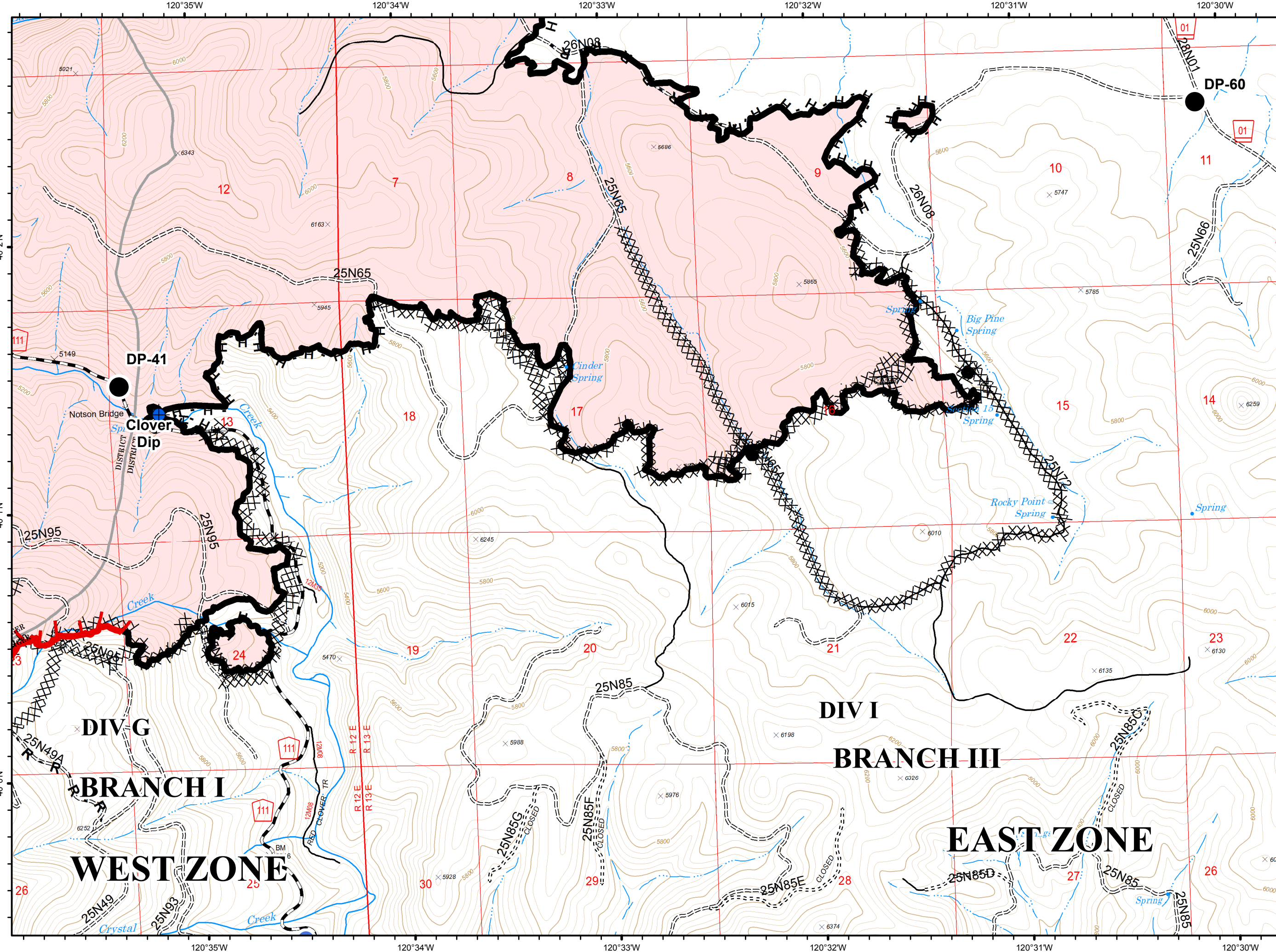
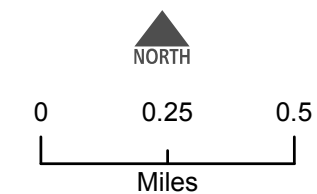
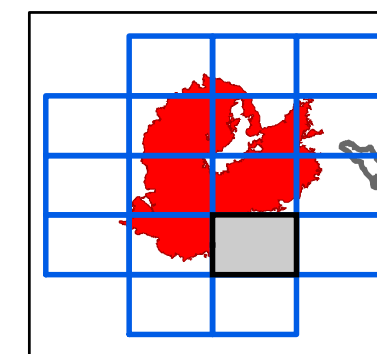
NORTH



G6



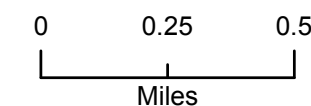
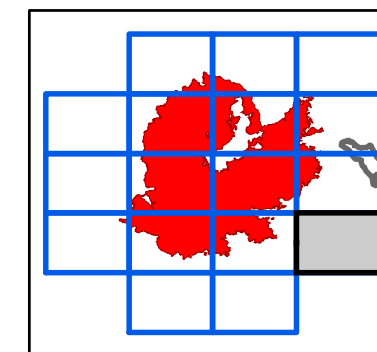
- Dip Site
- Drop Point
- Helispot
- Uncontrolled Fire Edge
- Completed Line
- Completed Dozer Line
- H - Completed Hand Line
- R - Road as Completed Line
- C - COUNTY, PARISH, BOROUGH
- Basic Custodial Care (Closed)
- High Clearance Roads
- Undetermined, Unknown and Other
- travelRoute



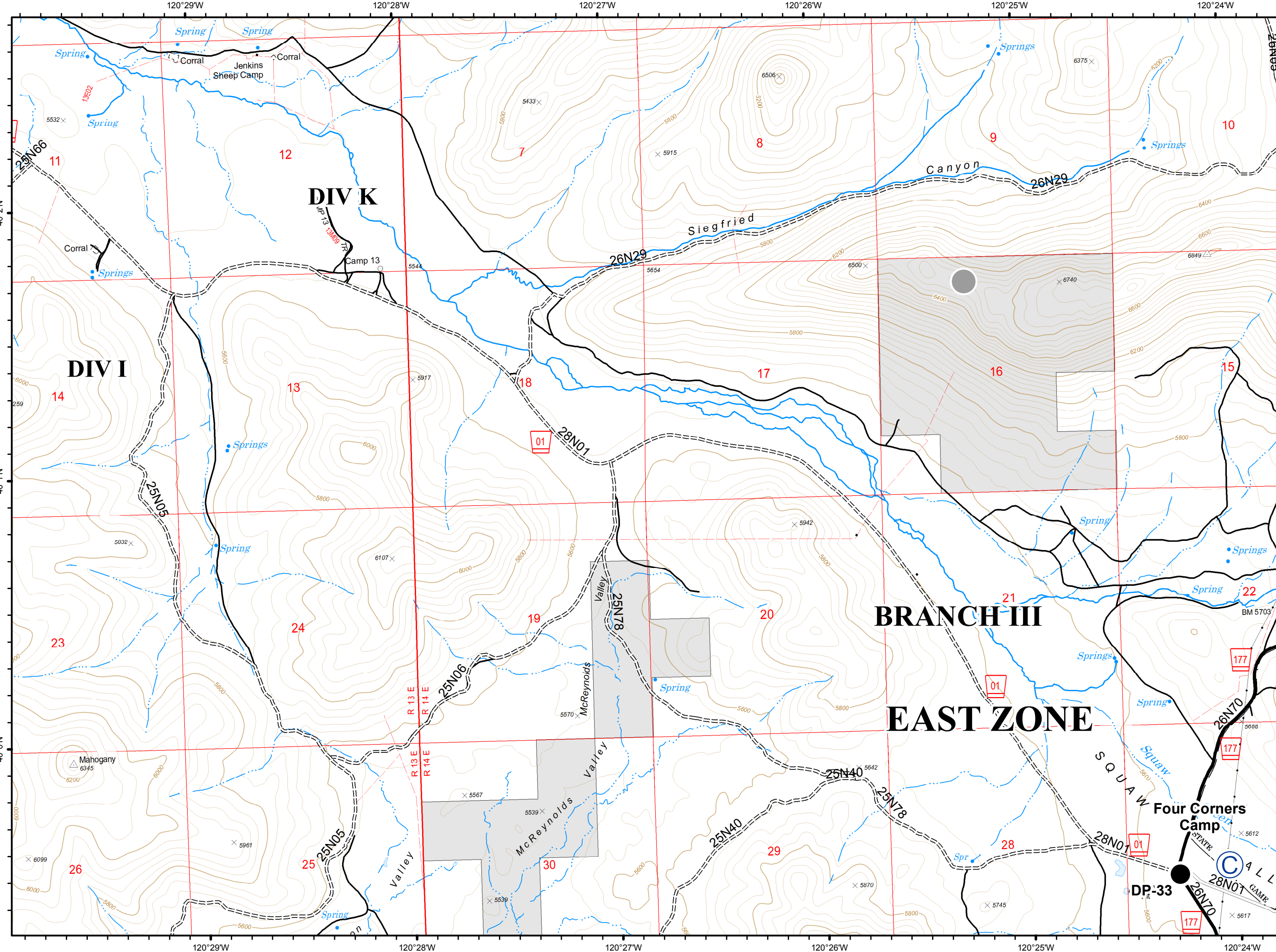
G7



- Camp
- Drop Point
- Other
- High Clearance Roads
- Suitable for Passenger Cars
- High Degree of Comfort
- travelRoute
















G7

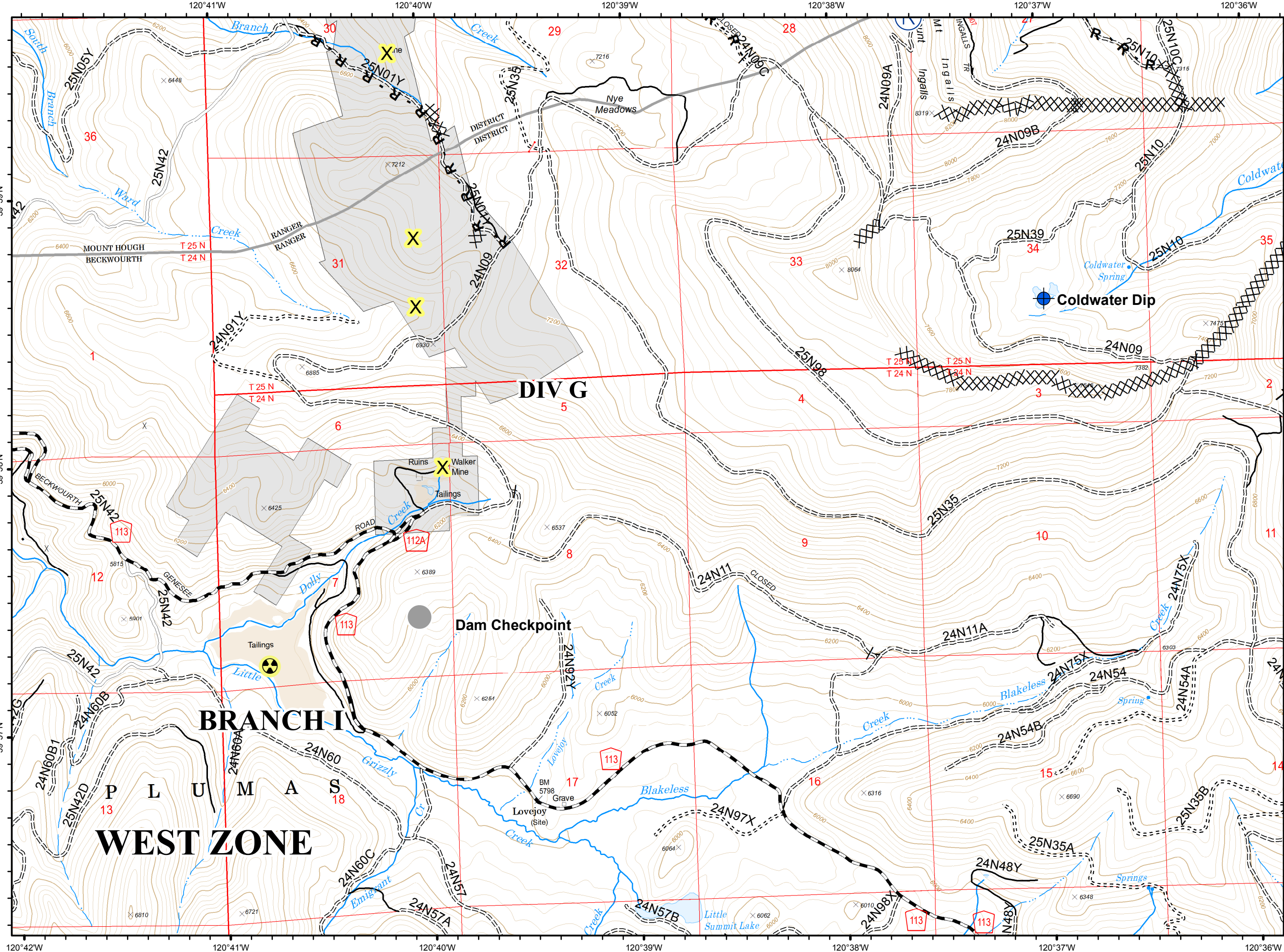
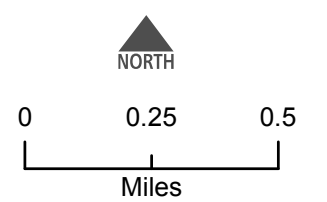
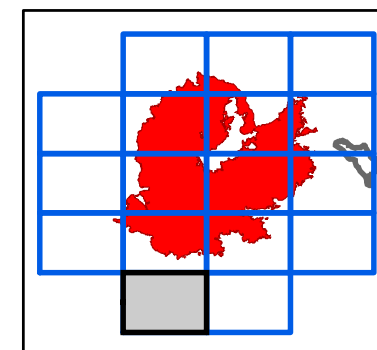




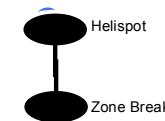
**H5**



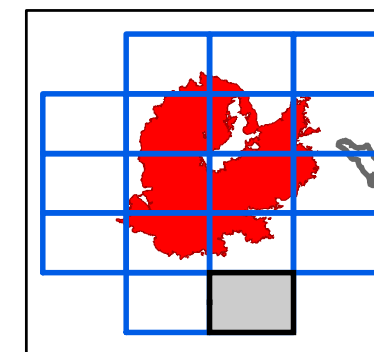
-  Dip Site
-  Hazard
-  Repeater
-  Other
-  Completed Dozer Line
-  R - Road as Completed Line
-  C - COUNTY, PARISH, BOROUGH
-  NOT - NOT NEEDED
-  Basic Custodial Care (Closed)
-  High Clearance Roads
-  Suitable for Passenger Cars
-  travelRoute
-  Abandoned Mine



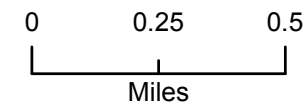
H6



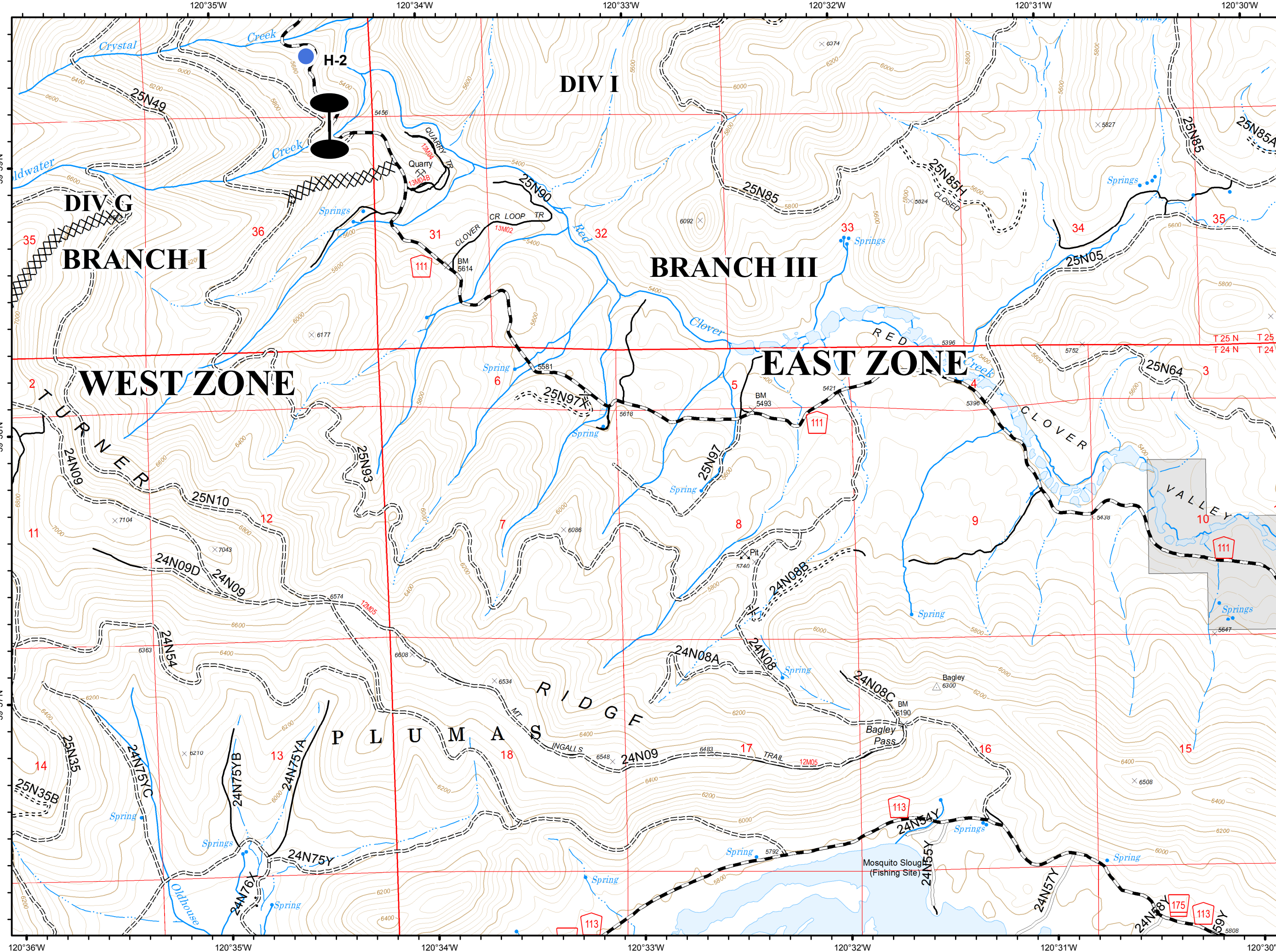
- XXXX Completed Dozer Line
- C - COUNTY, PARISH, BOROUGH
- NOT - NOT NEEDED
- Basic Custodial Care (Closed)
- High Clearance Roads
- Suitable for Passenger Cars
- High Degree of Comfort
- travelRoute

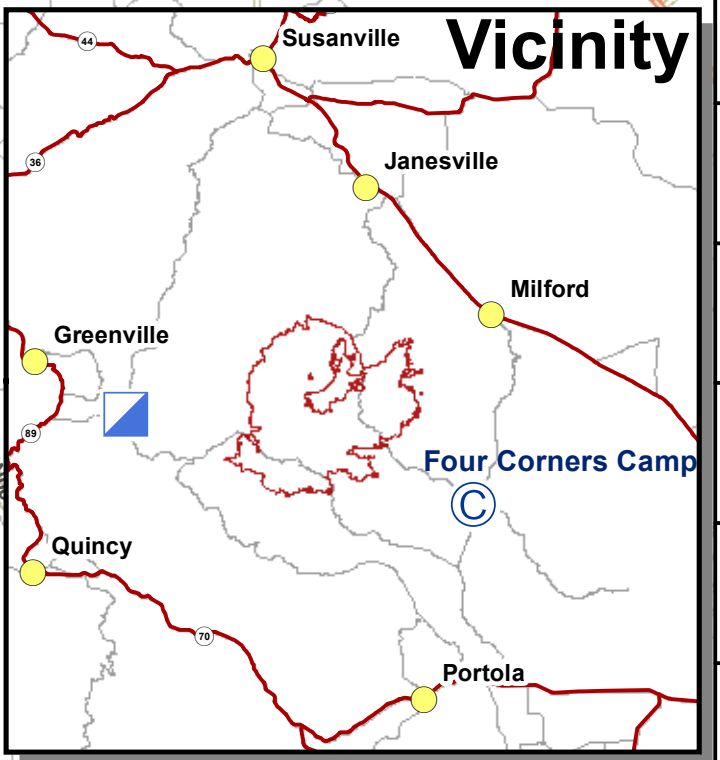
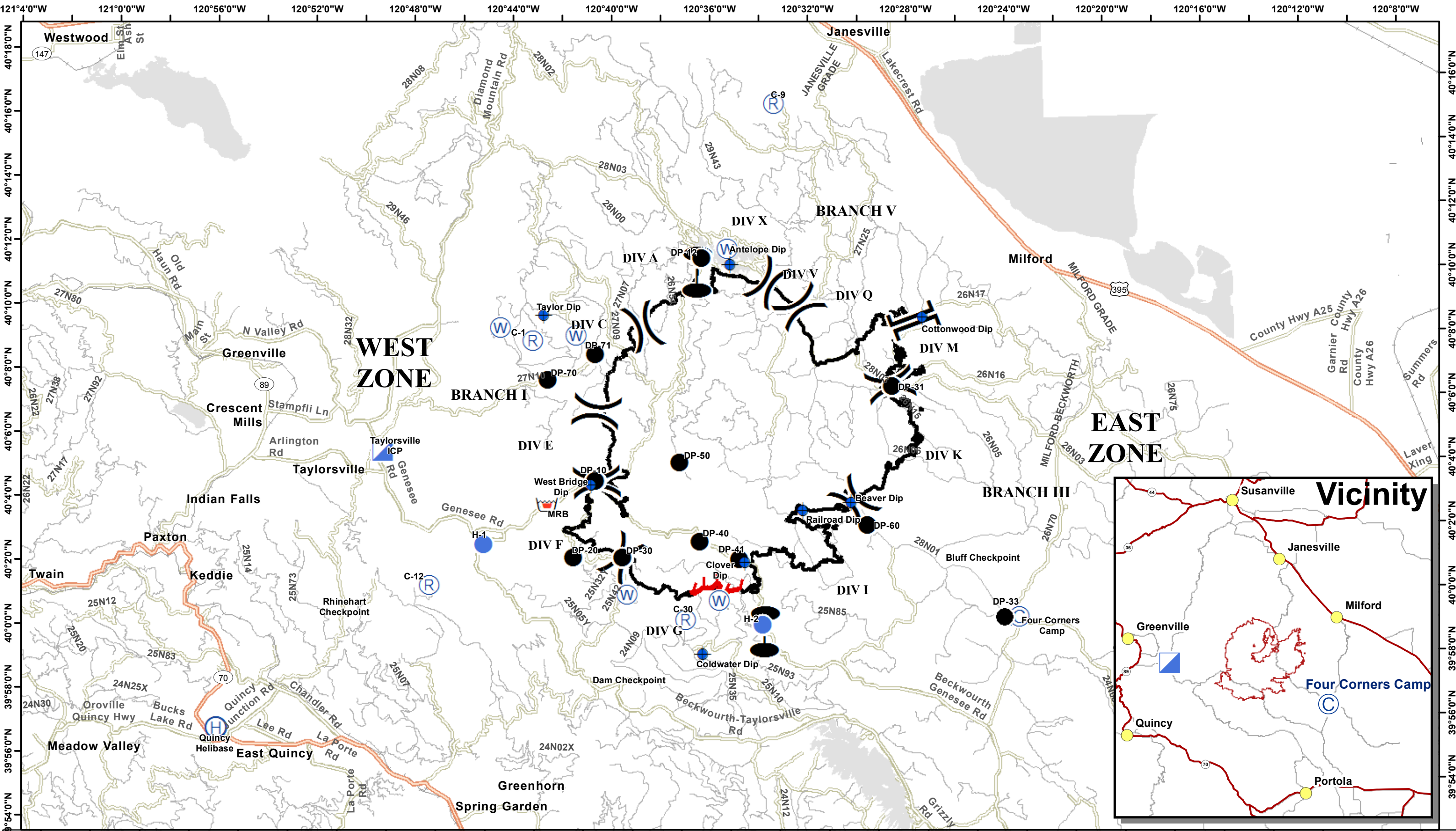


NORTH




H6





**Transportation**

Walker Fire  
CA-PNF-001324  
09/18/2019



● Event Point DP-33 offset	⊕ Dip Site	Ⓕ Helibase	▣ Incident Command Post	🛒 Retardant/Mud Pit	⦿ Zone Break
Ⓒ Camp	● Drop Point	Ⓕ Helispot	Ⓒ Repeater	⒲ Water Source	) ( Division Break
					Branch Break

