

IAP Tile Index

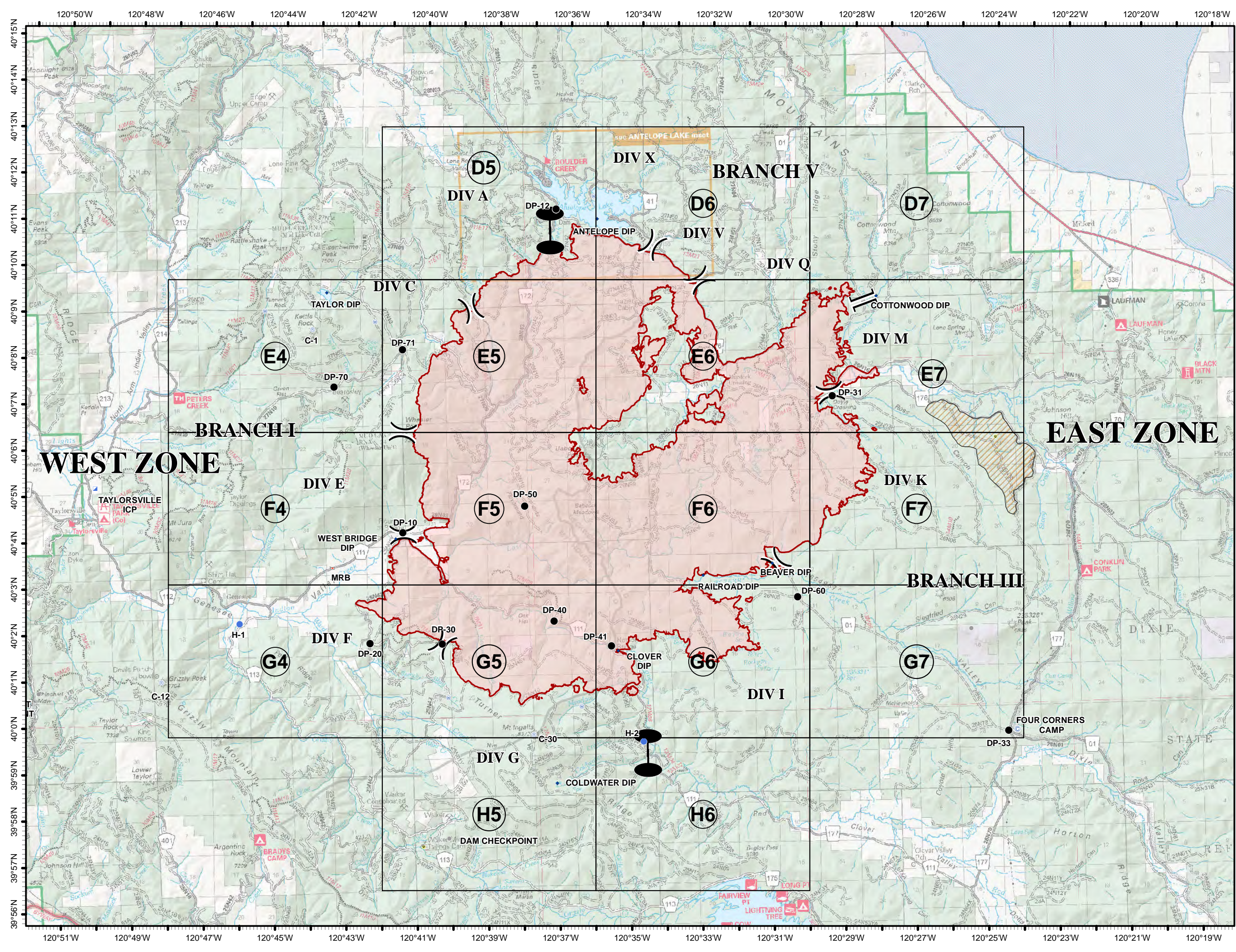
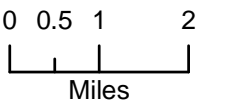
Walker Fire
CA-PNF-001324
September 18 2019



- Camp
- Dip Site
- Drop Point
- Hazard
- Helispot
- Incident Command Post
- Repeater
- Retardant/Mud Pit
- Water Source
- Other
- Zone Break
- Division Break
- Branch Break
- Wildfire Daily Fire Perimeter
- Exclusion Zone



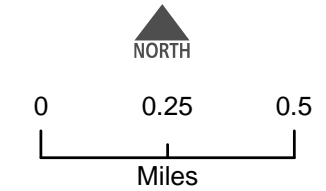
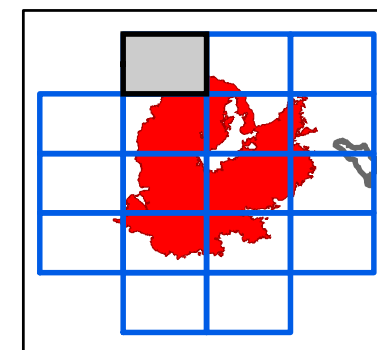
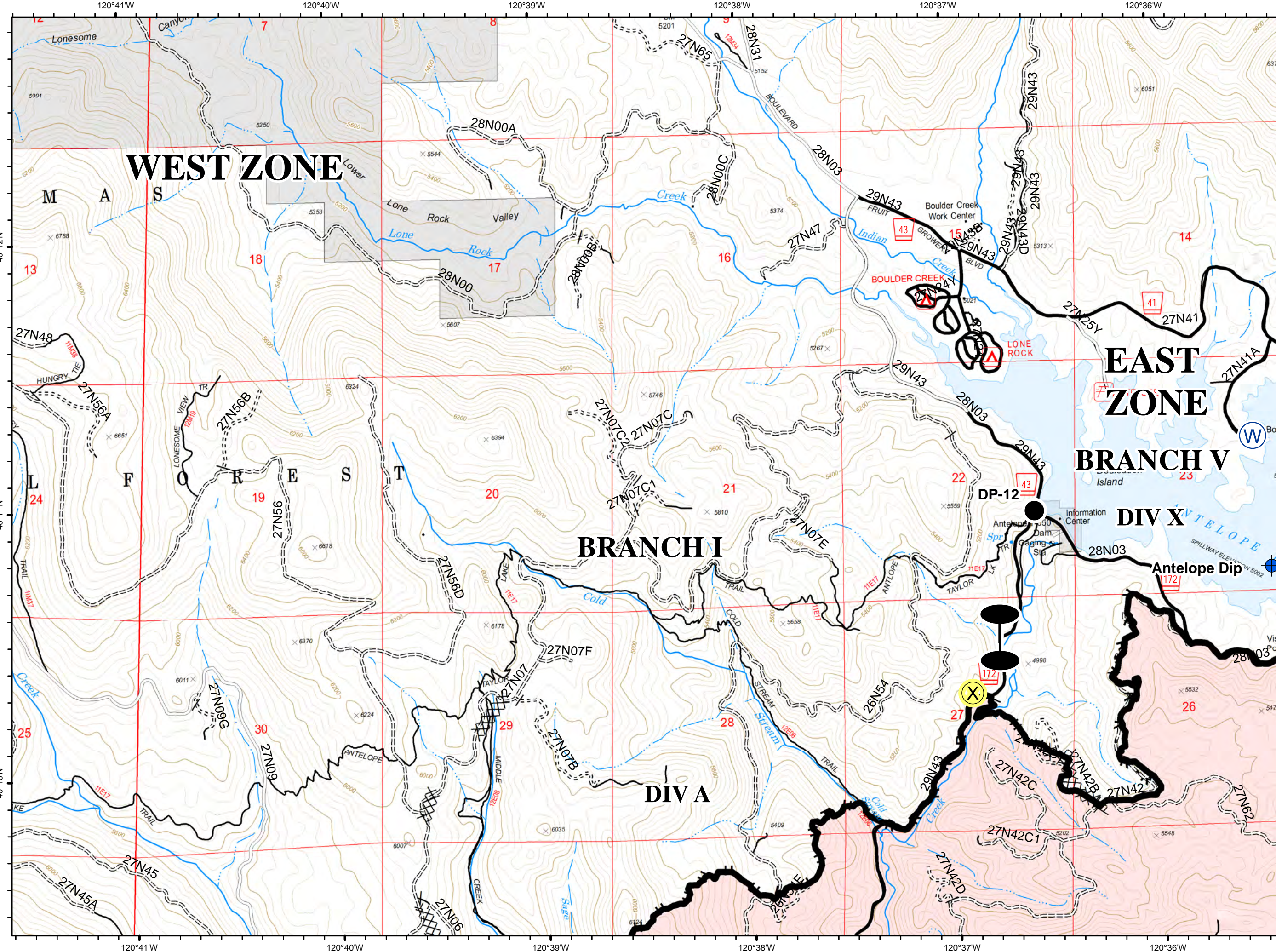
Mobile Maps



D5



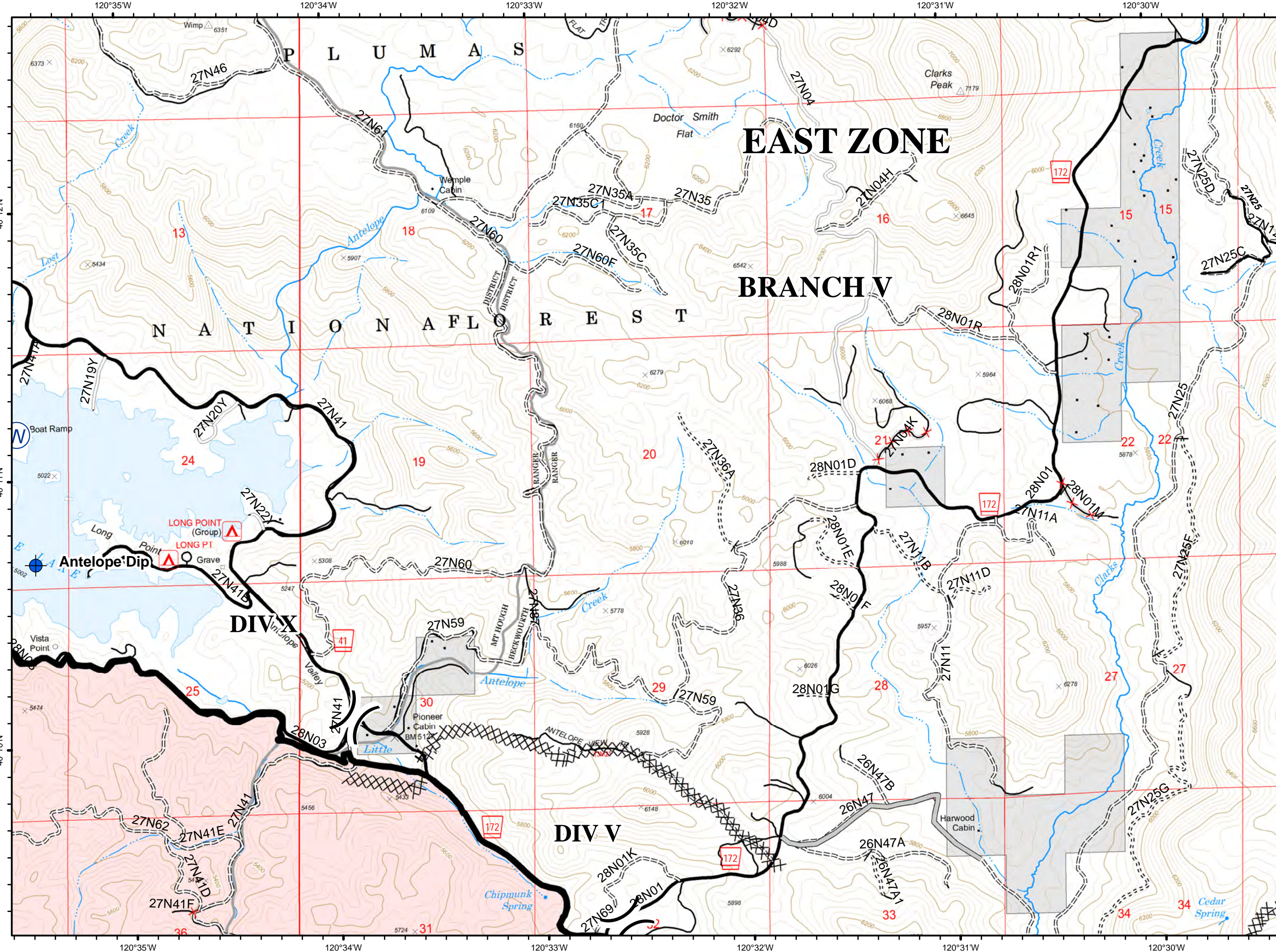
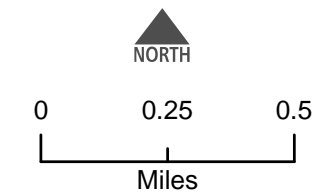
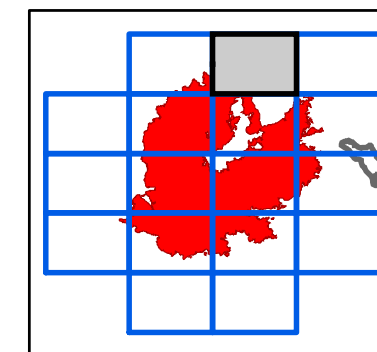
- Dip Site
- Drop Point
- Water Source
- Zone Break
- Completed Line
- Completed Dozer Line
- Completed Hand Line
- Road as Completed Line
- Basic Custodial Care (Closed)
- High Clearance Roads
- Suitable for Passenger Cars
- High Degree of Comfort
- travelRoute
- Known Abandoned Mines



D6



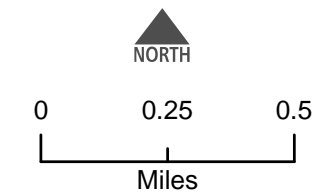
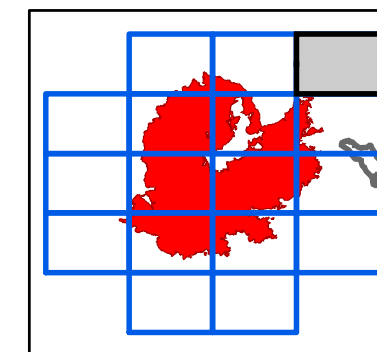
- Dip Site
- Water Source
- Division Break
- Completed Line
- Completed Dozer Line
- Completed Hand Line
- Access or Improved Road
- Basic Custodial Care (Closed)
- High Clearance Roads
- Suitable for Passenger Cars
- High Degree of Comfort
- NFSA Decommissioned
- Undetermined Decommissioned
- Travel Route
- Milford Roads



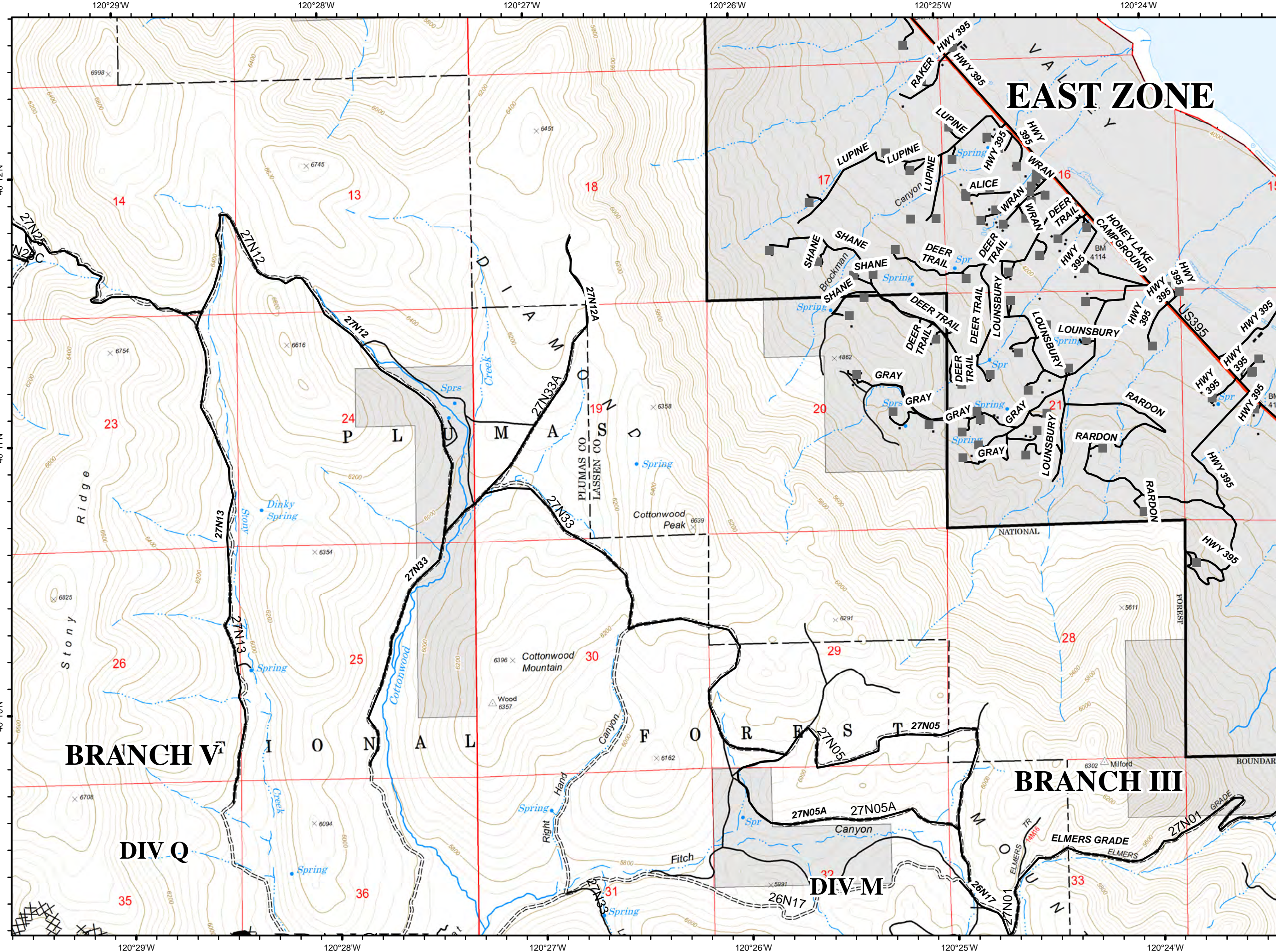
D7



- Completed Line
- Completed Dozer Line
- NOT - NOT NEEDED
- US - US HIGHWAY OR ROUTE
- High Clearance Roads
- travelRoute
- UND, UND
- Milford Habitable Structures
- Milford Roads








D7














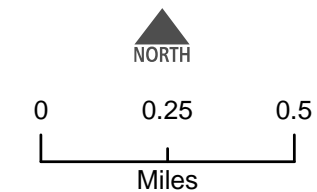
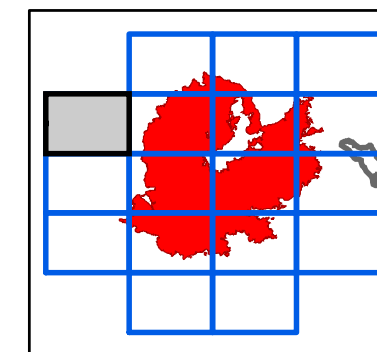
E4



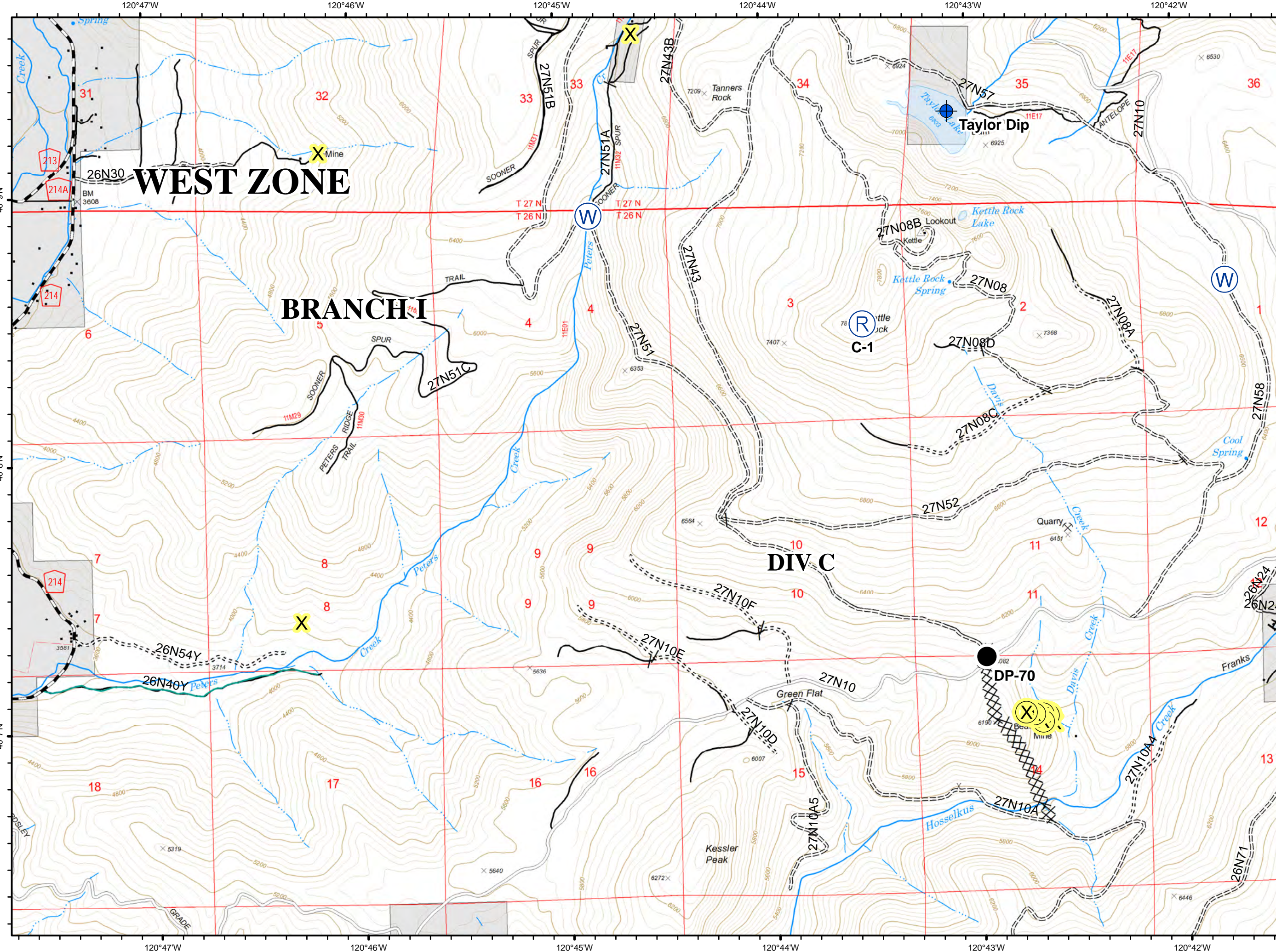
-  Dip Site
-  Drop Point
-  Repeater
-  Water Source

 Completed Dozer Line

-  Completed Hand Line
-  COUNTY, PARISH, BOROUGH
-  NOT - NOT NEEDED
-  PRIVATE
-  <all other values>
-  Basic Custodial Care (Closed)
-  High Clearance Roads
-  Suitable for Passenger Cars
-  travelRoute
-  Known Abandoned Mines
-  Abandoned Mine



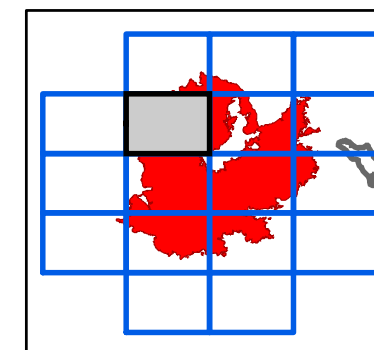
E4



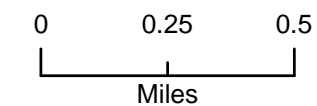
E5



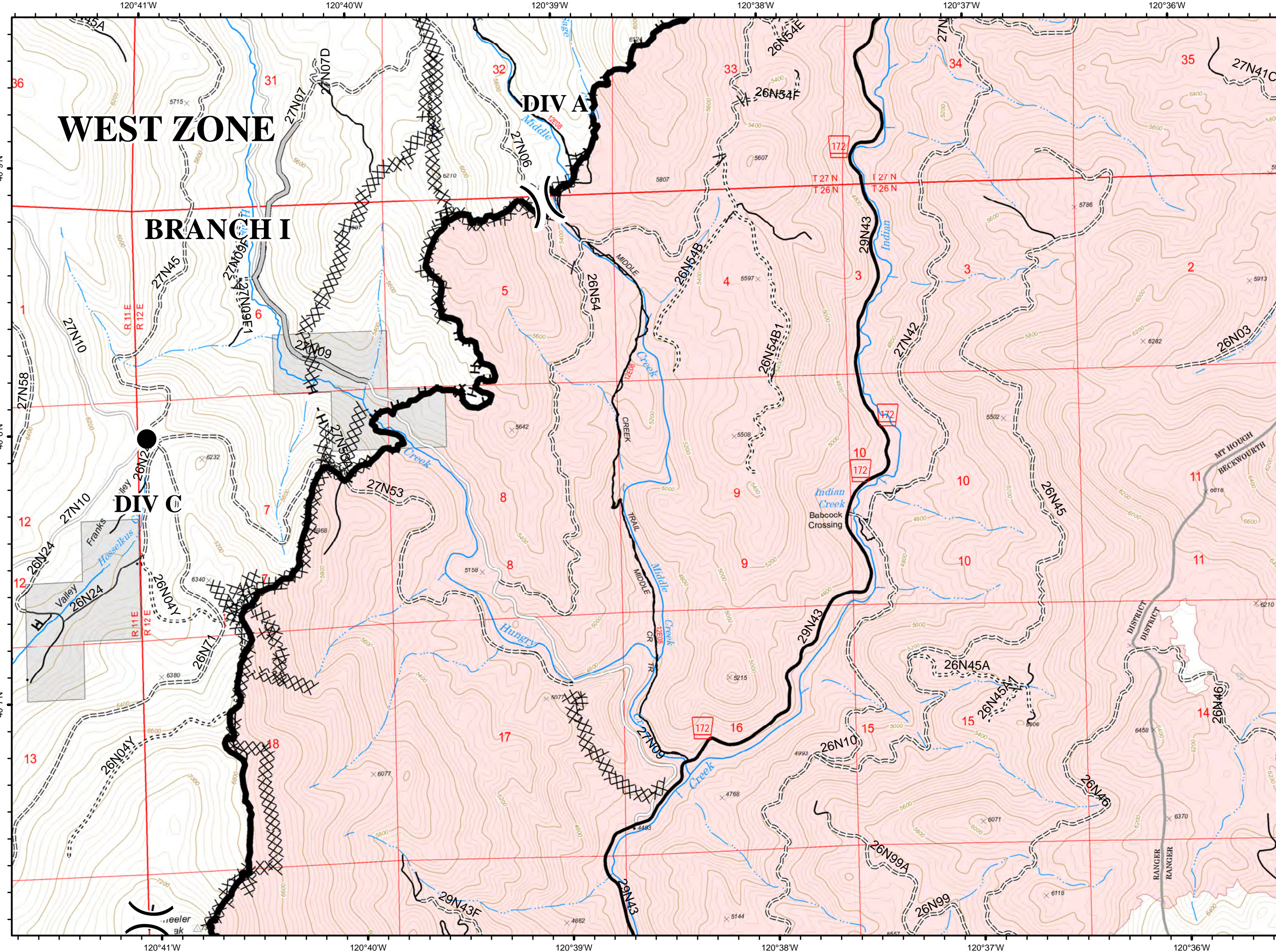
- Drop Point
-) (Division Break
- Completed Line
- XXXX Completed Dozer Line
- H - Completed Hand Line
- Access or Improved Road
- X Proposed Dozer Line
- P - PRIVATE
- - - Basic Custodial Care (Closed)
- == High Clearance Roads
- Suitable for Passenger Cars
- High Degree of Comfort
- travelRoute



NORTH



E5

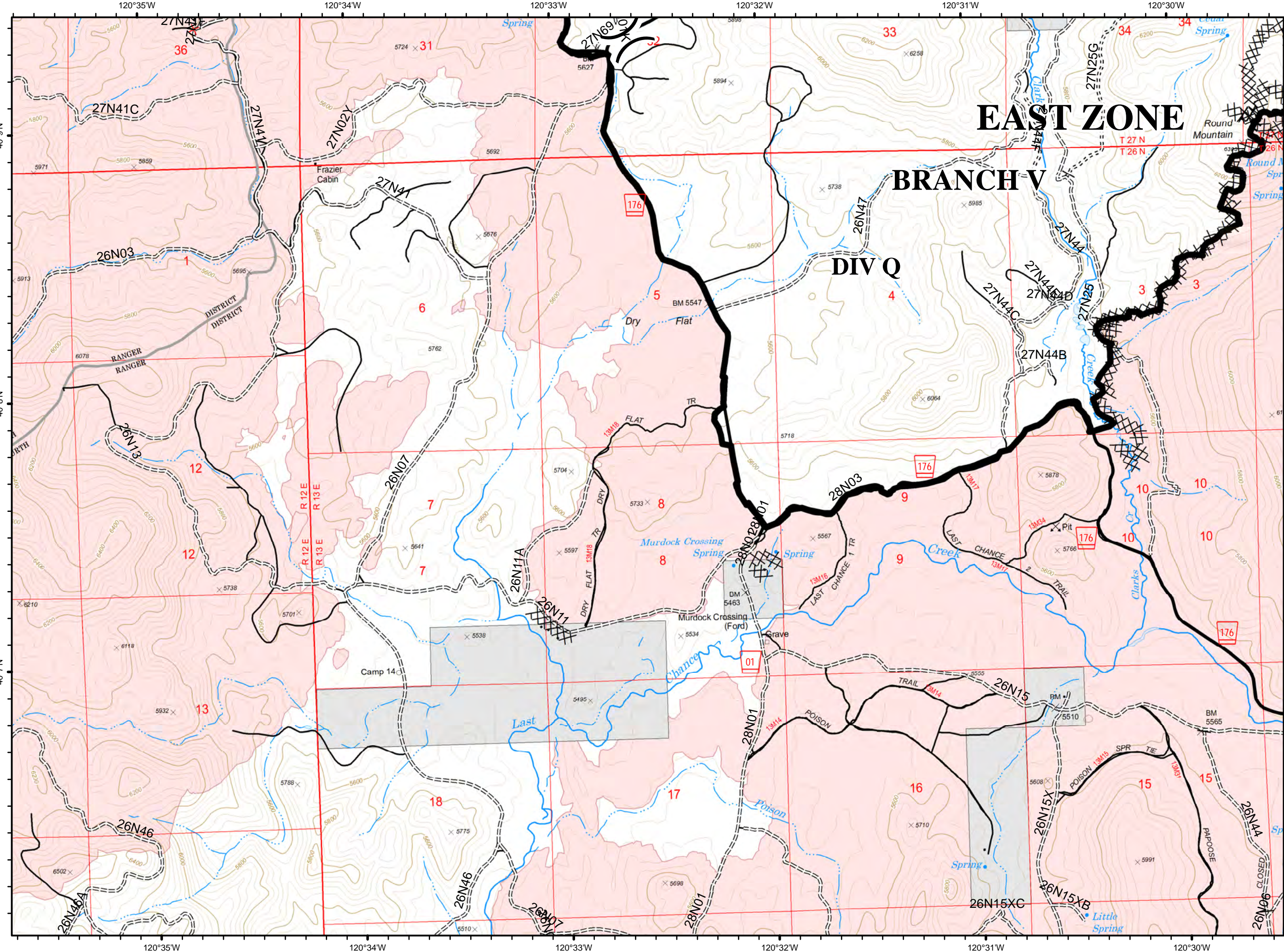
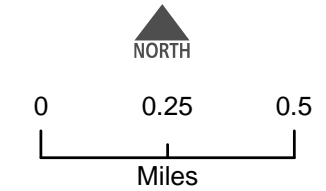
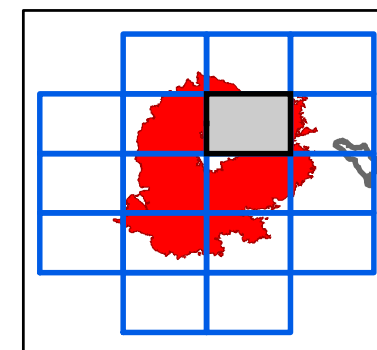


E6



) (Division Break

- Completed Line
- XXXX Completed Dozer Line
- H Completed Hand Line
- ==== Basic Custodial Care (Closed)
- === High Clearance Roads
- High Degree of Comfort
- X Undetermined Decommissioned
- travelRoute

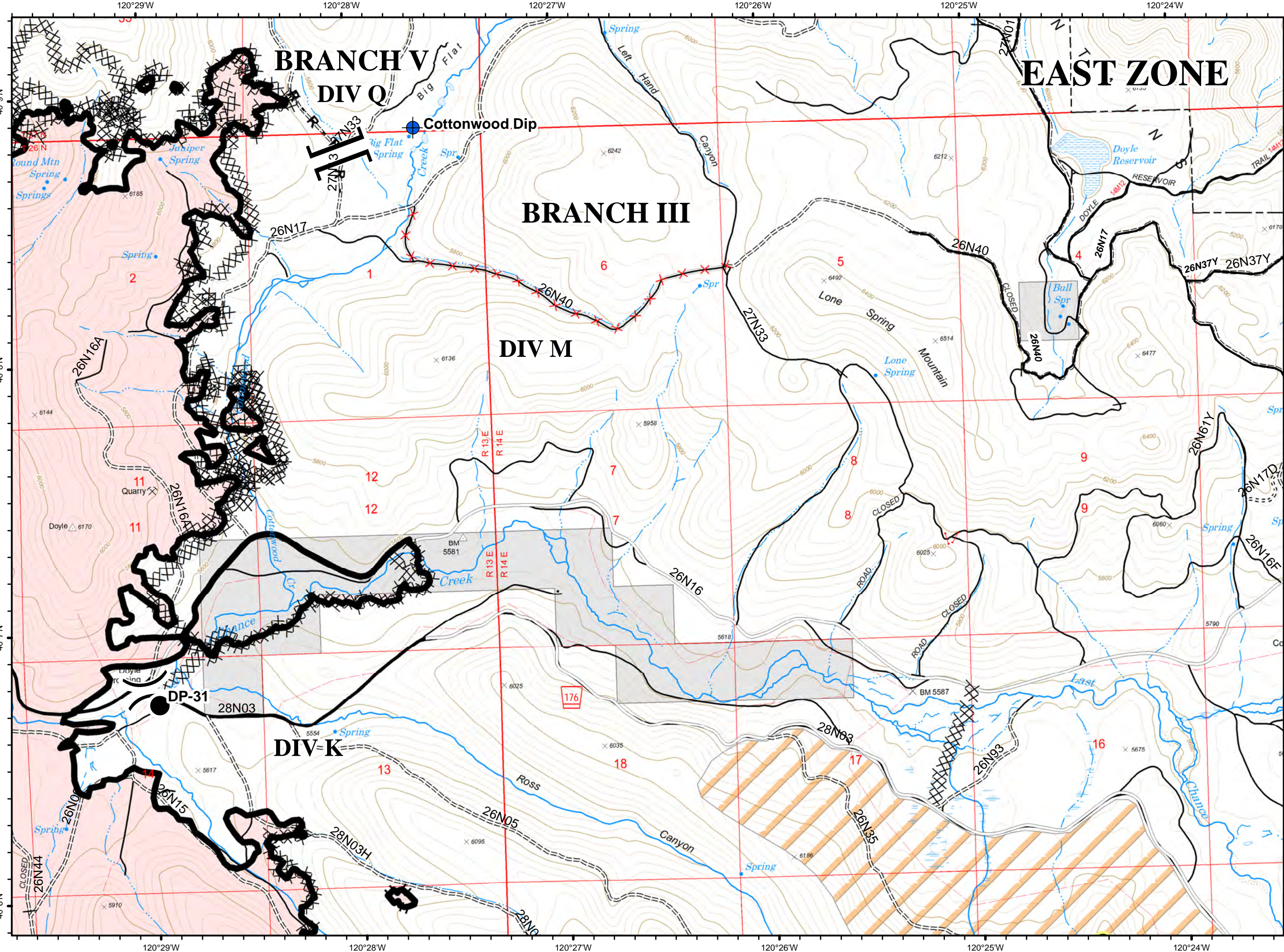
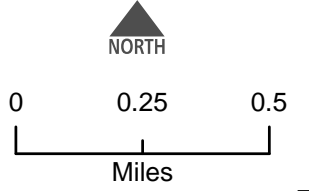
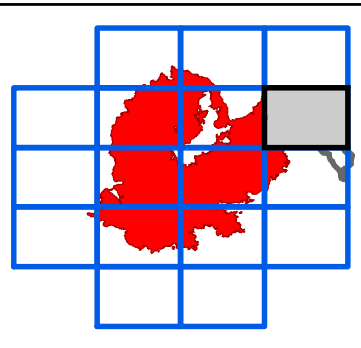


E7



- Dip Site
- Drop Point
- Hazard
- Division Break
- Branch Break

- Completed Line
- Completed Dozer Line
- H - Completed Hand Line
- R - Road as Completed Line
- NOT - NOT NEEDED
- Basic Custodial Care (Closed)
- High Clearance Roads
- Suitable for Passenger Cars
- High Degree of Comfort
- NFSR Decommissioned
- travelRoute
- Milford Roads



F4



Retardant/Mud Pit

Completed Dozer Line

Completed Hand Line

Road as Completed Line

Proposed Dozer Line

Planned Fire Line

C - COUNTY, PARISH, BOROUGH

NOT - NOT NEEDED

P - PRIVATE

Basic Custodial Care (Closed)

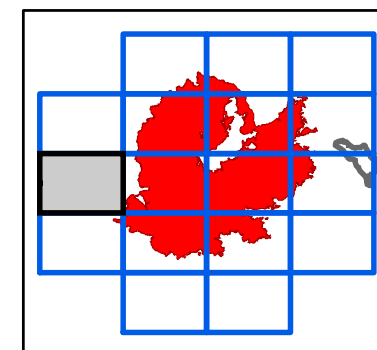
High Clearance Roads

Suitable for Passenger Cars

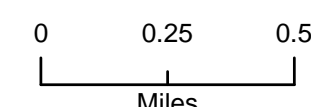
travelRoute

Known Abandoned Mines

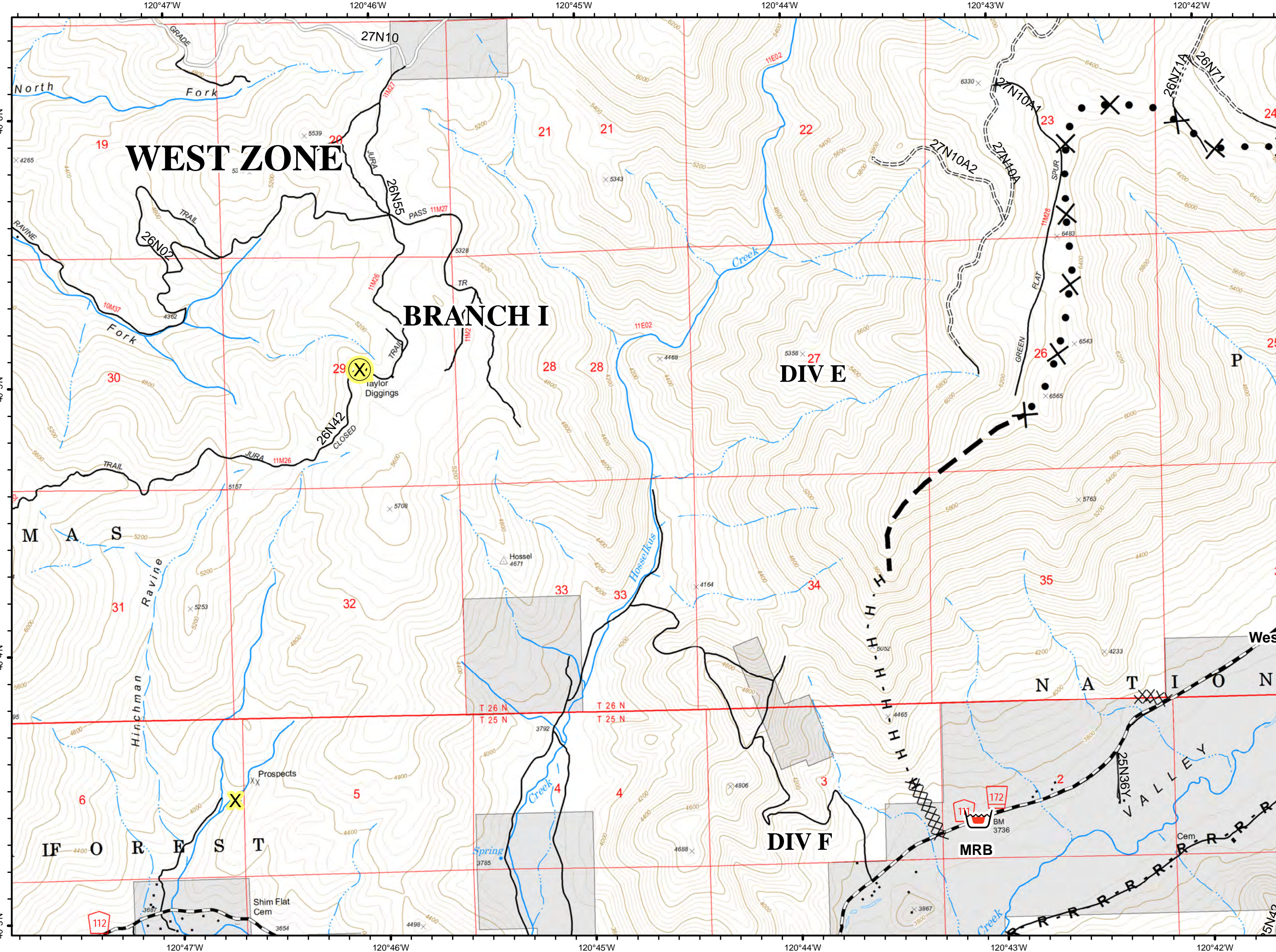
Abandoned Mine



NORTH



F4

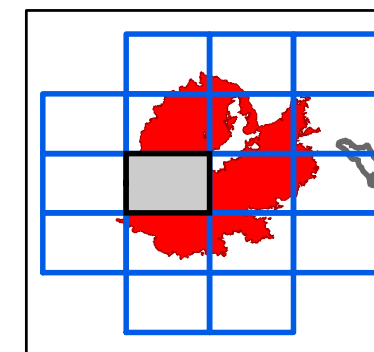


F5

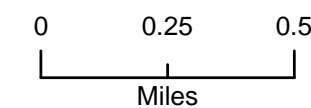


- Dip Site
- Drop Point
- Division Break

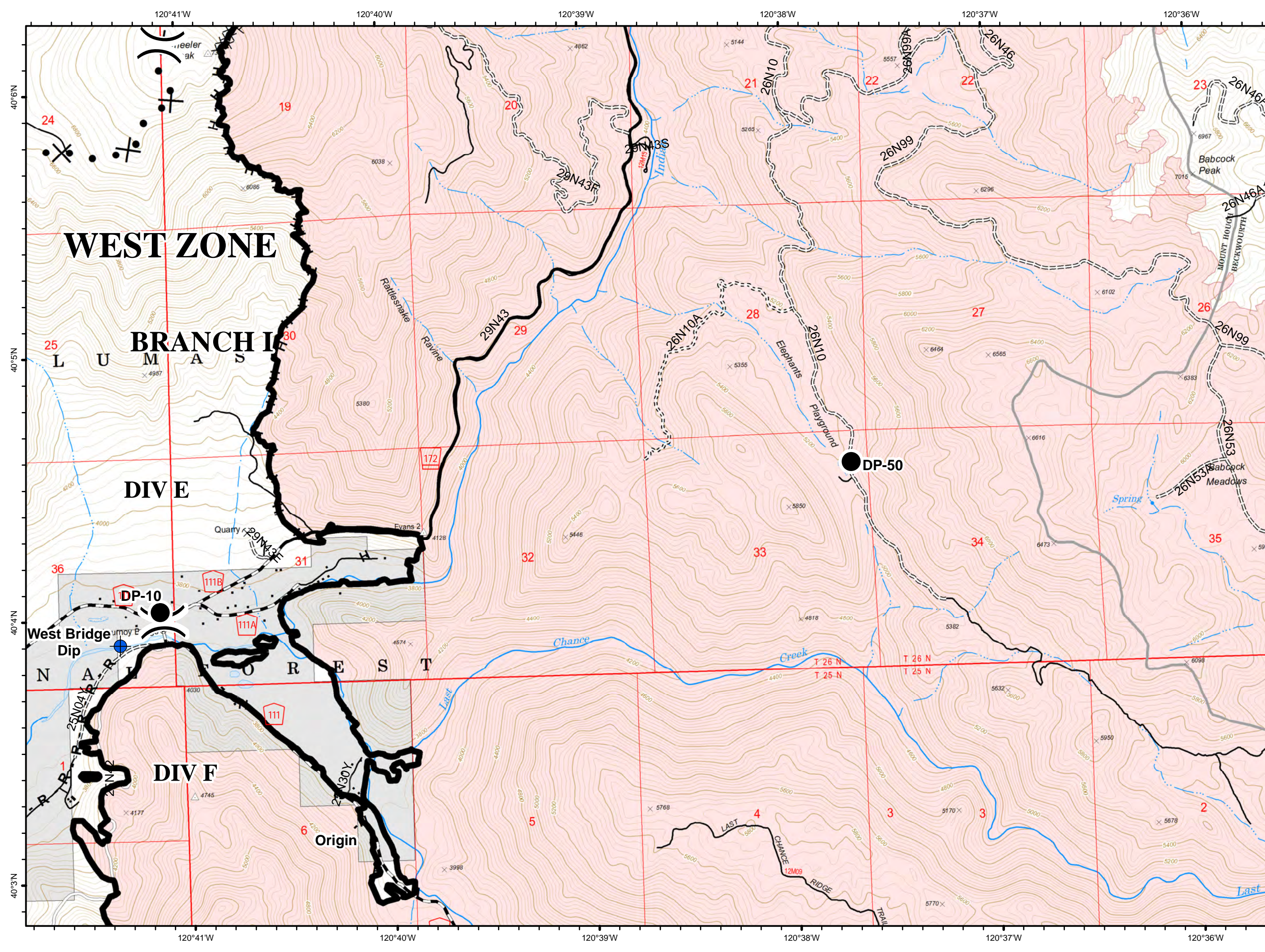
- Completed Line
- Completed Dozer Line
- Completed Hand Line
- Road as Completed Line
- Proposed Dozer Line
- C - COUNTY, PARISH, BOROUGH
- NOT - NOT NEEDED
- P - PRIVATE
- Basic Custodial Care (Closed)
- High Clearance Roads
- Suitable for Passenger Cars
- High Degree of Comfort
- travelRoute



NORTH



F5



WEST ZONE

BRANCH I

DIV E

DIV F

West Bridge
Dip

Origin

DP-50

DP-10

111

111A

111B

172

24

19

20

21

22

22

23

32

33

34

35

36

31

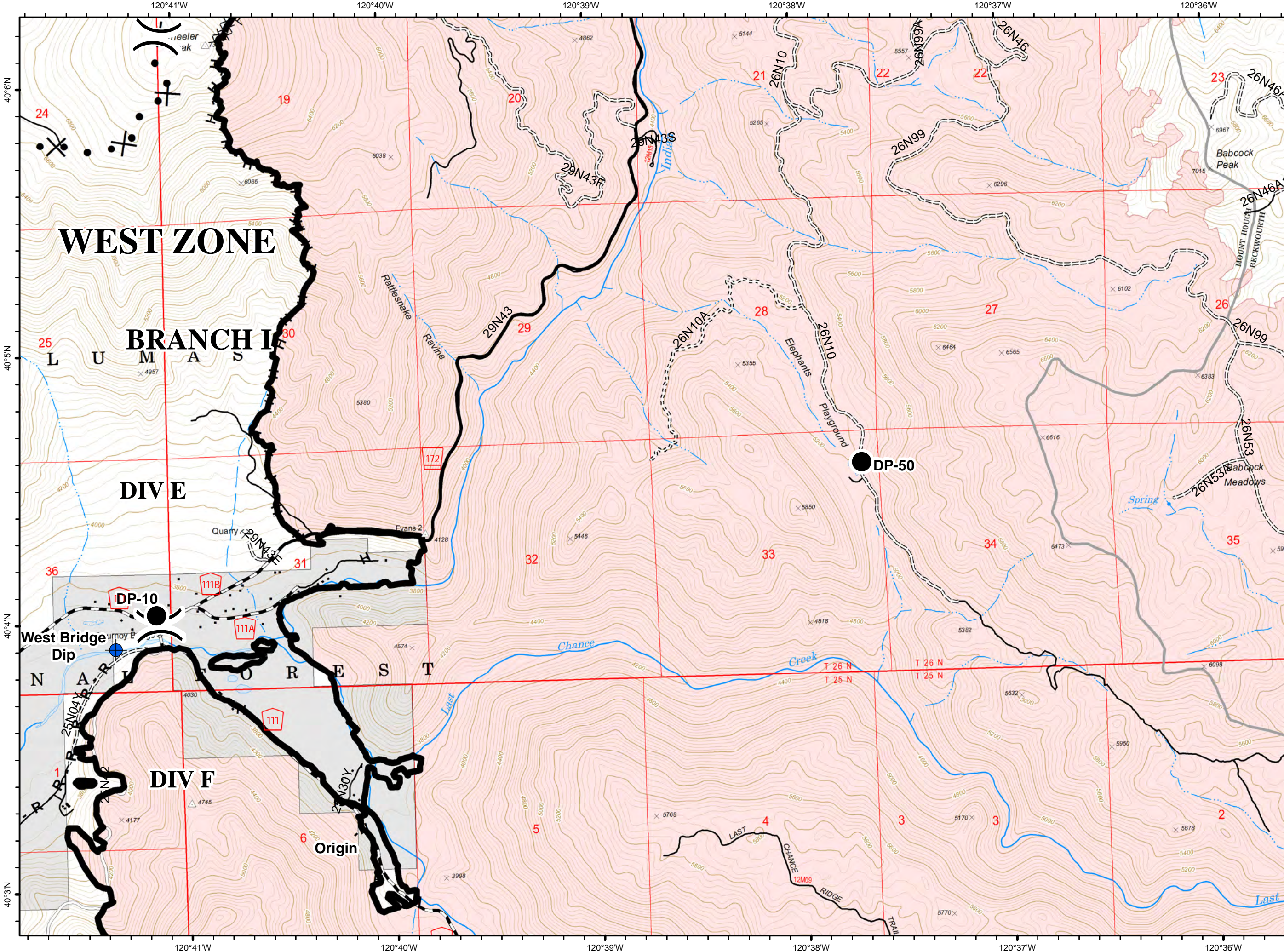
4

3

2

6

5



F6



Dip Site

Division Break

Completed Line

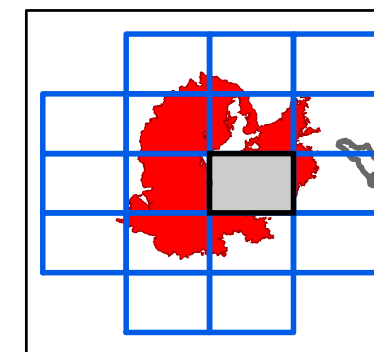
Completed Dozer Line

Completed Hand Line

Road as Completed Line

High Clearance Roads

travelRoute

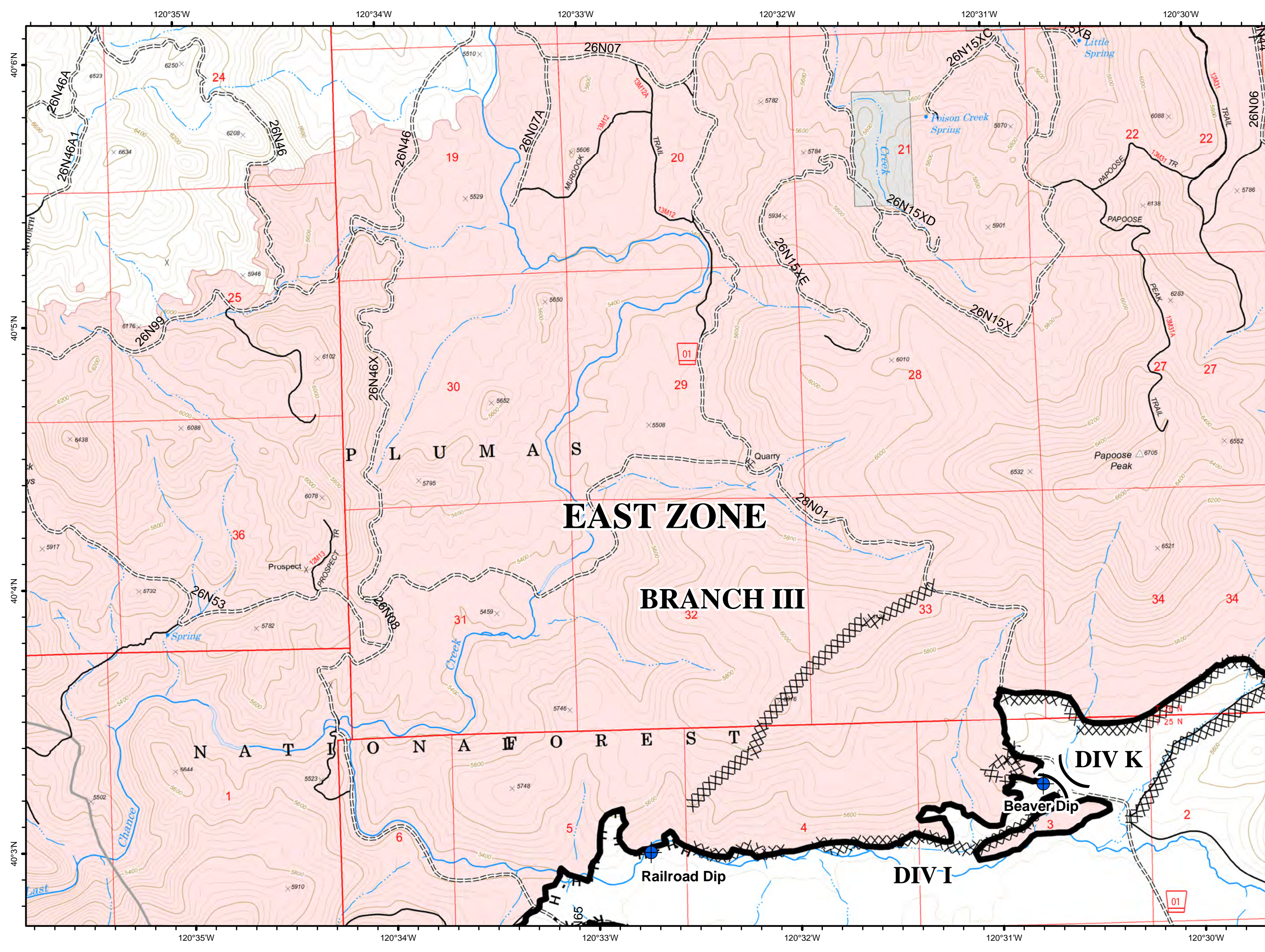


NORTH

0 0.25 0.5

Miles

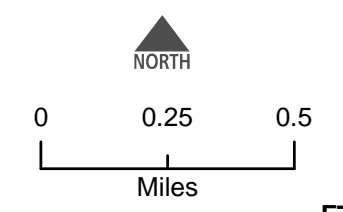
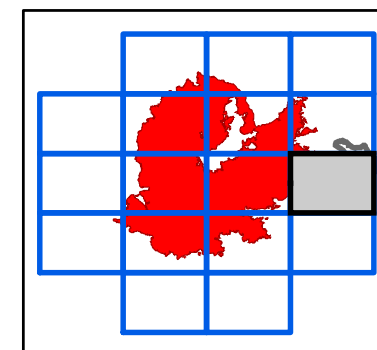
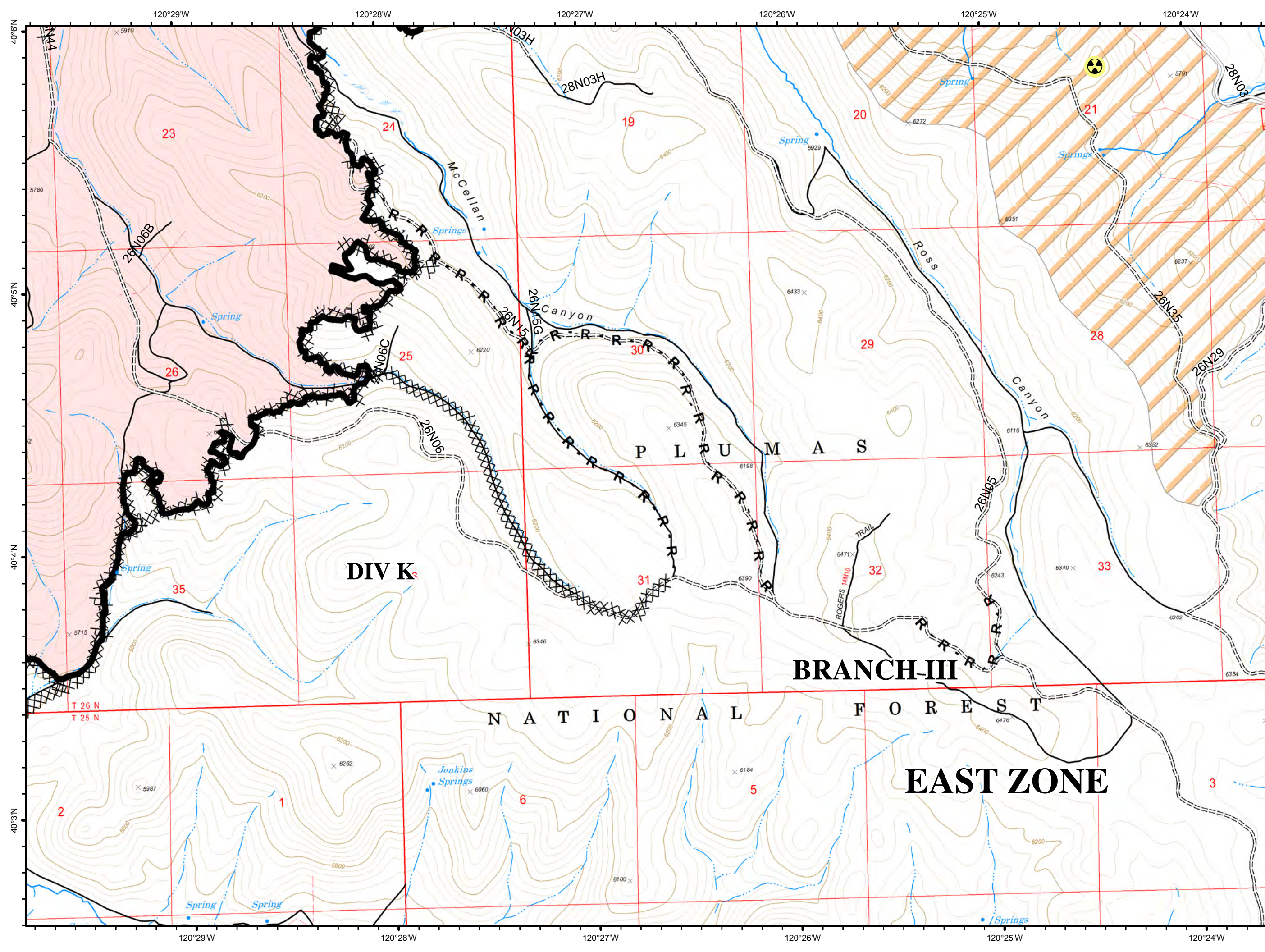
F6



F7



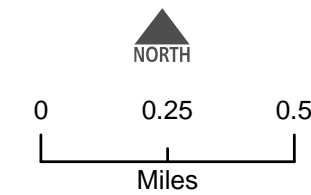
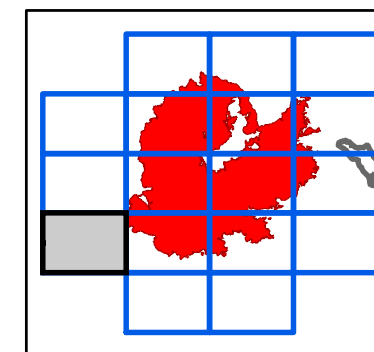
- Hazard
- Completed Line
- Completed Dozer Line
- H - Completed Hand Line
- R - Road as Completed Line
- NOT - NOT NEEDED
- High Clearance Roads
- Suitable for Passenger Cars
- travelRoute



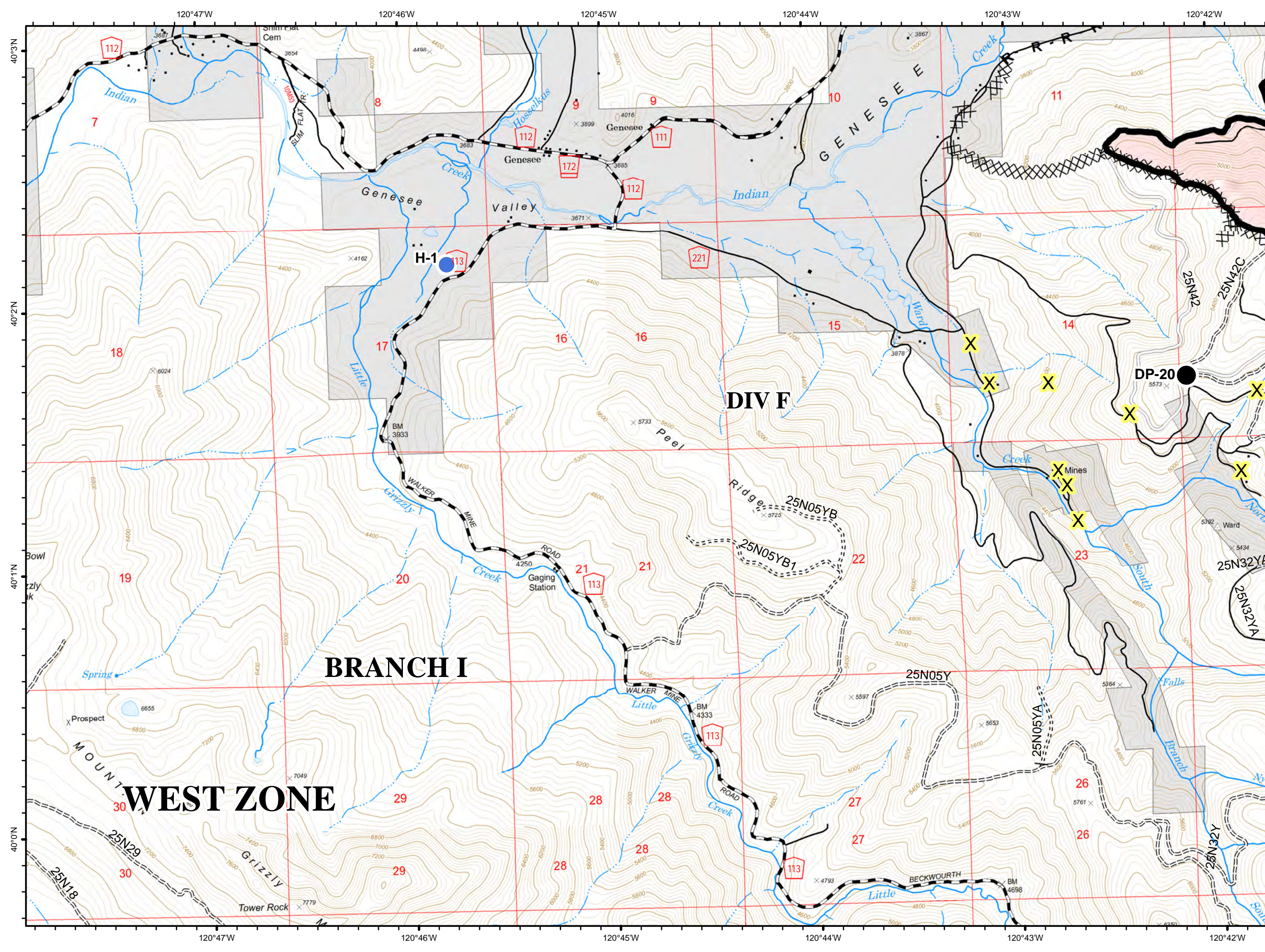
G4



- Drop Point
- Helispot
- Completed Line
- XXXX Completed Dozer Line
- R - Road as Completed Line
- C - COUNTY, PARISH, BOROUGH
- NOT - NOT NEEDED
- === Basic Custodial Care (Closed)
- === High Clearance Roads
- Suitable for Passenger Cars
- travelRoute
- X Abandoned Mine



G4

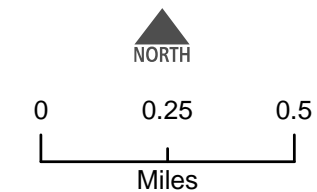
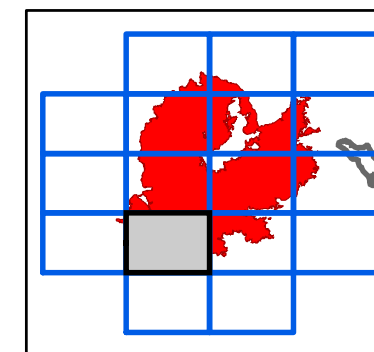


G5

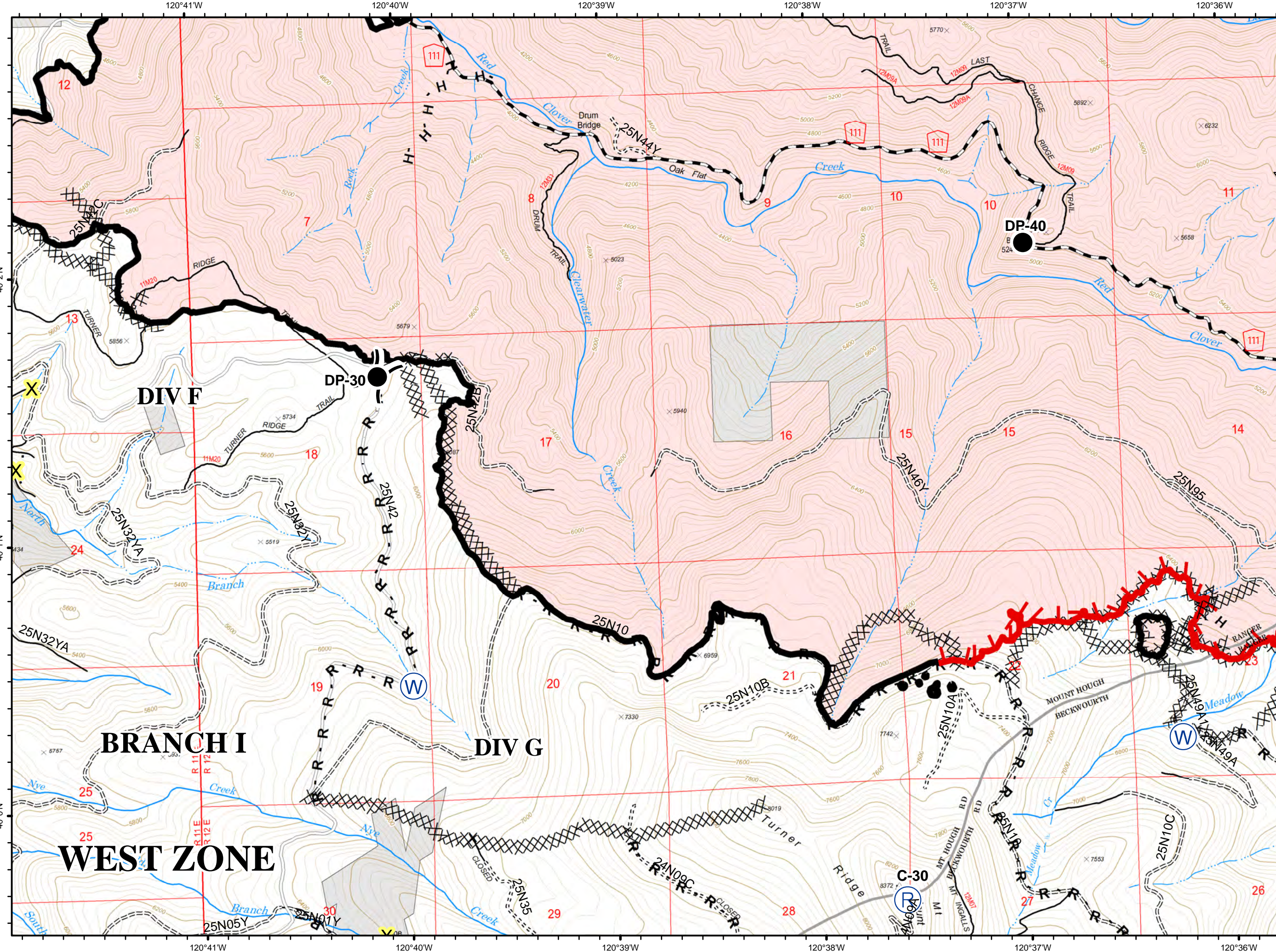


- Drop Point
- Repeater
- Water Source
- Division Break

- Uncontrolled Fire Edge
- Completed Line
- Completed Dozer Line
- Completed Hand Line
- Road as Completed Line
- C - COUNTY, PARISH, BOROUGH
- NOT - NOT NEEDED
- Basic Custodial Care (Closed)
- High Clearance Roads
- Suitable for Passenger Cars
- travelRoute
- Abandoned Mine



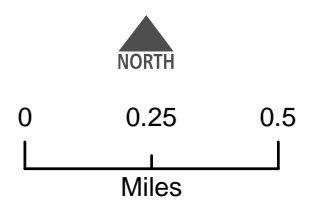
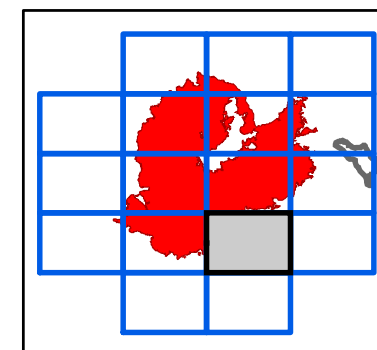
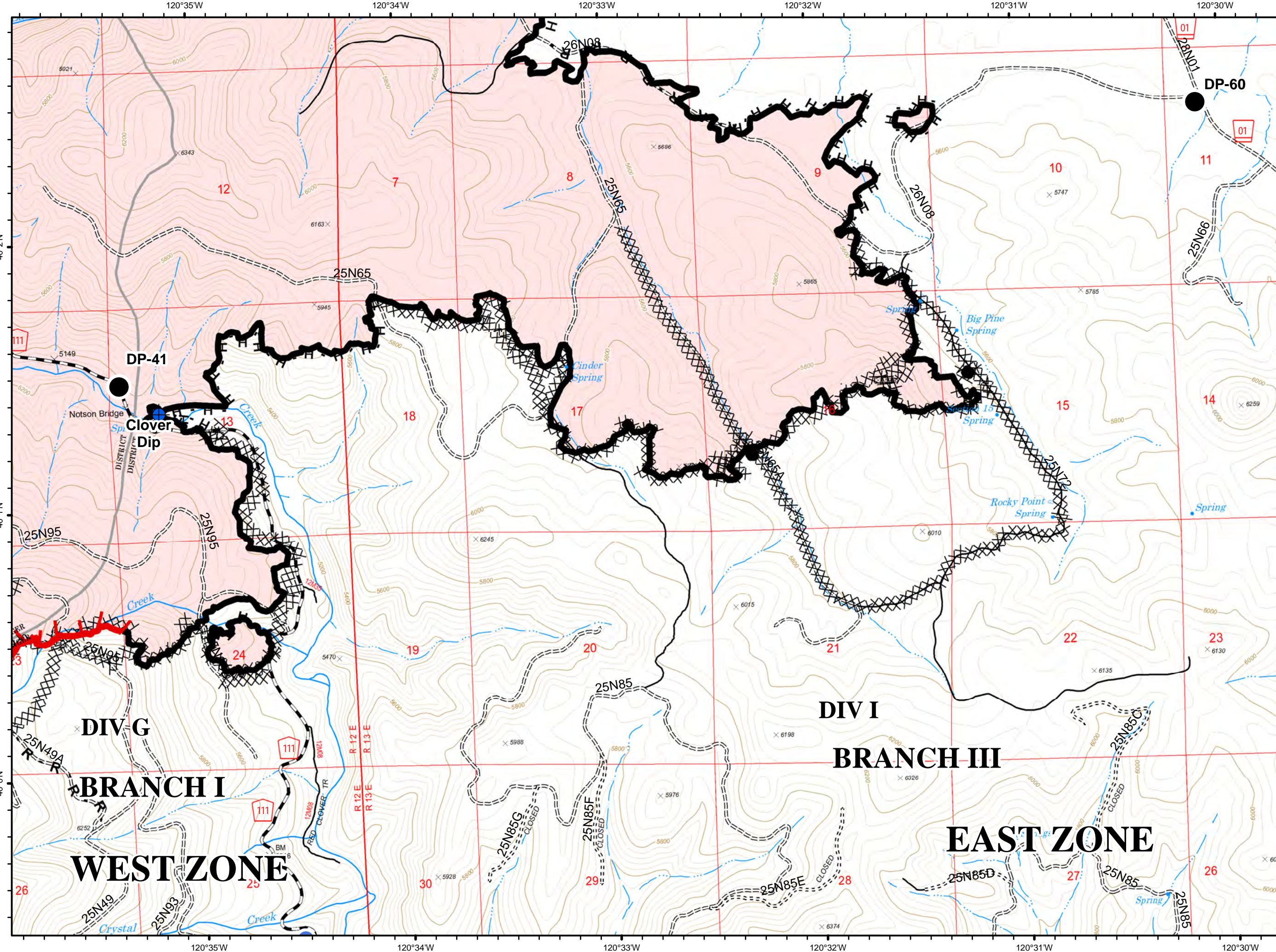
G5



G6



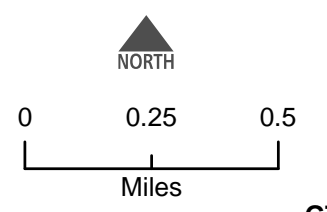
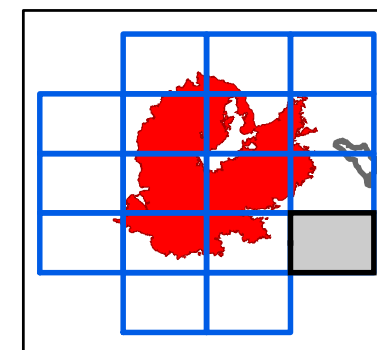
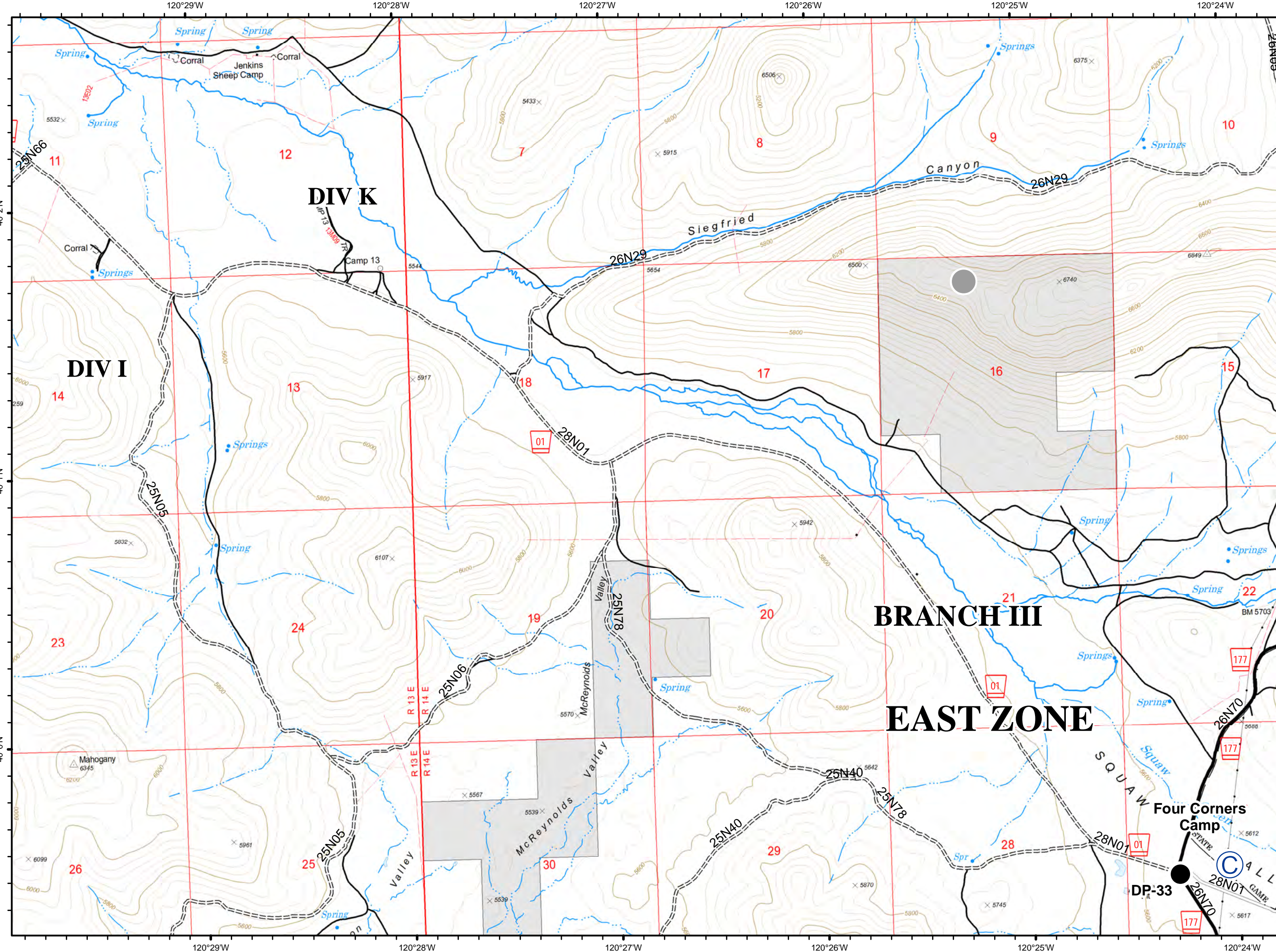
- Dip Site
- Drop Point
- Helispot
- Uncontrolled Fire Edge
- Completed Line
- Completed Dozer Line
- H - Completed Hand Line
- R - Road as Completed Line
- C - COUNTY, PARISH, BOROUGH
- Basic Custodial Care (Closed)
- High Clearance Roads
- Undetermined, Unknown and Other
- travelRoute



G7
















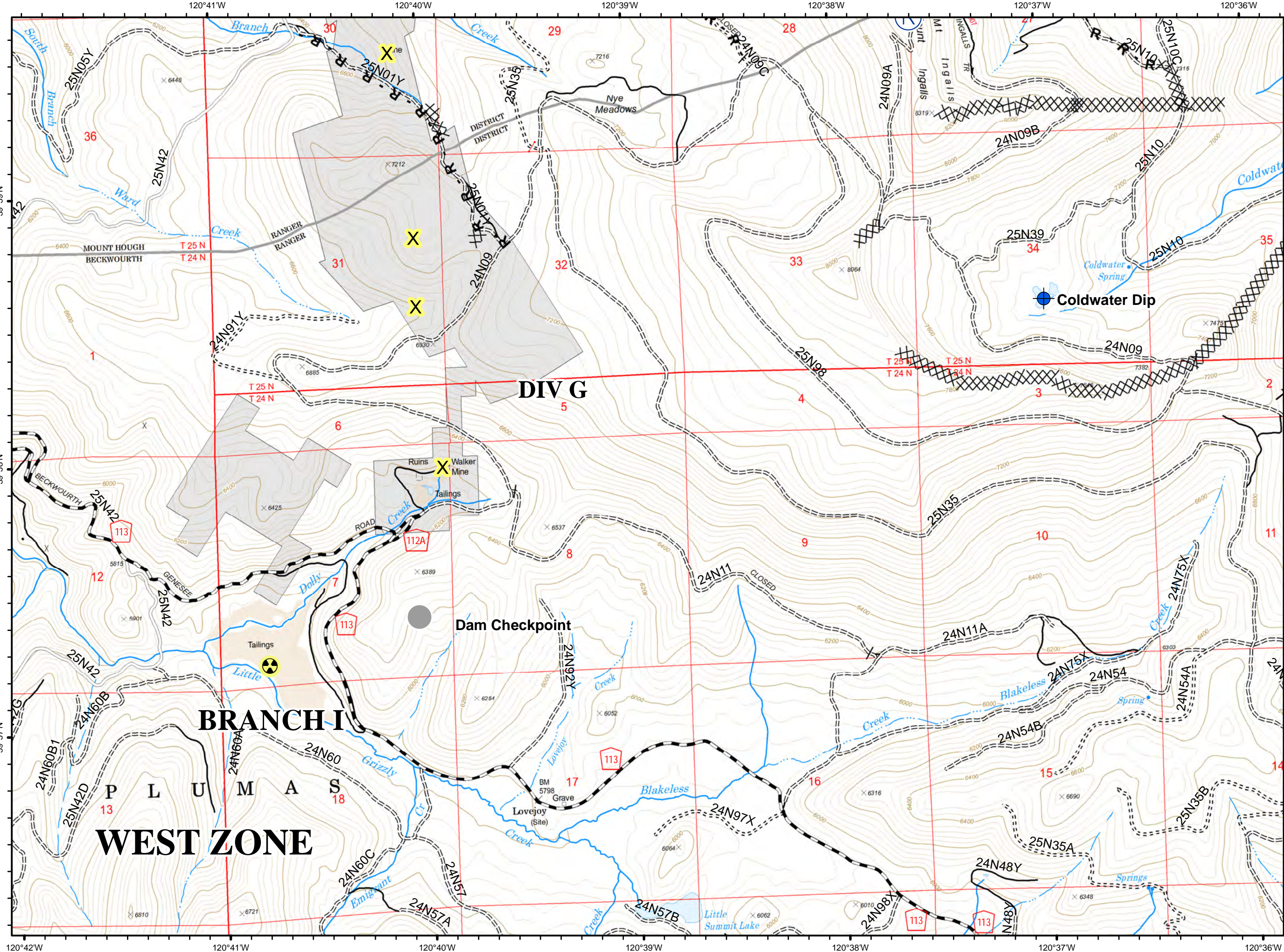
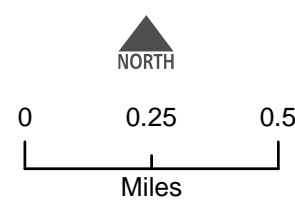
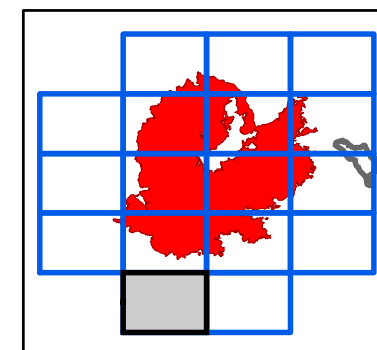
- Camp
- Drop Point
- Other
- High Clearance Roads
- Suitable for Passenger Cars
- High Degree of Comfort
- Travel Route



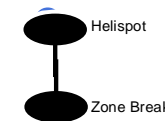
H5



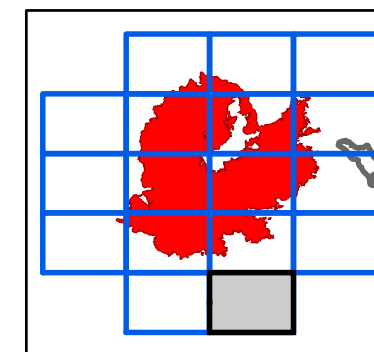
-  Dip Site
-  Hazard
-  Repeater
-  Other
-  Completed Dozer Line
-  R - Road as Completed Line
-  C - COUNTY, PARISH, BOROUGH
-  NOT - NOT NEEDED
-  Basic Custodial Care (Closed)
-  High Clearance Roads
-  Suitable for Passenger Cars
-  travelRoute
-  Abandoned Mine



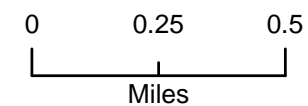
H6



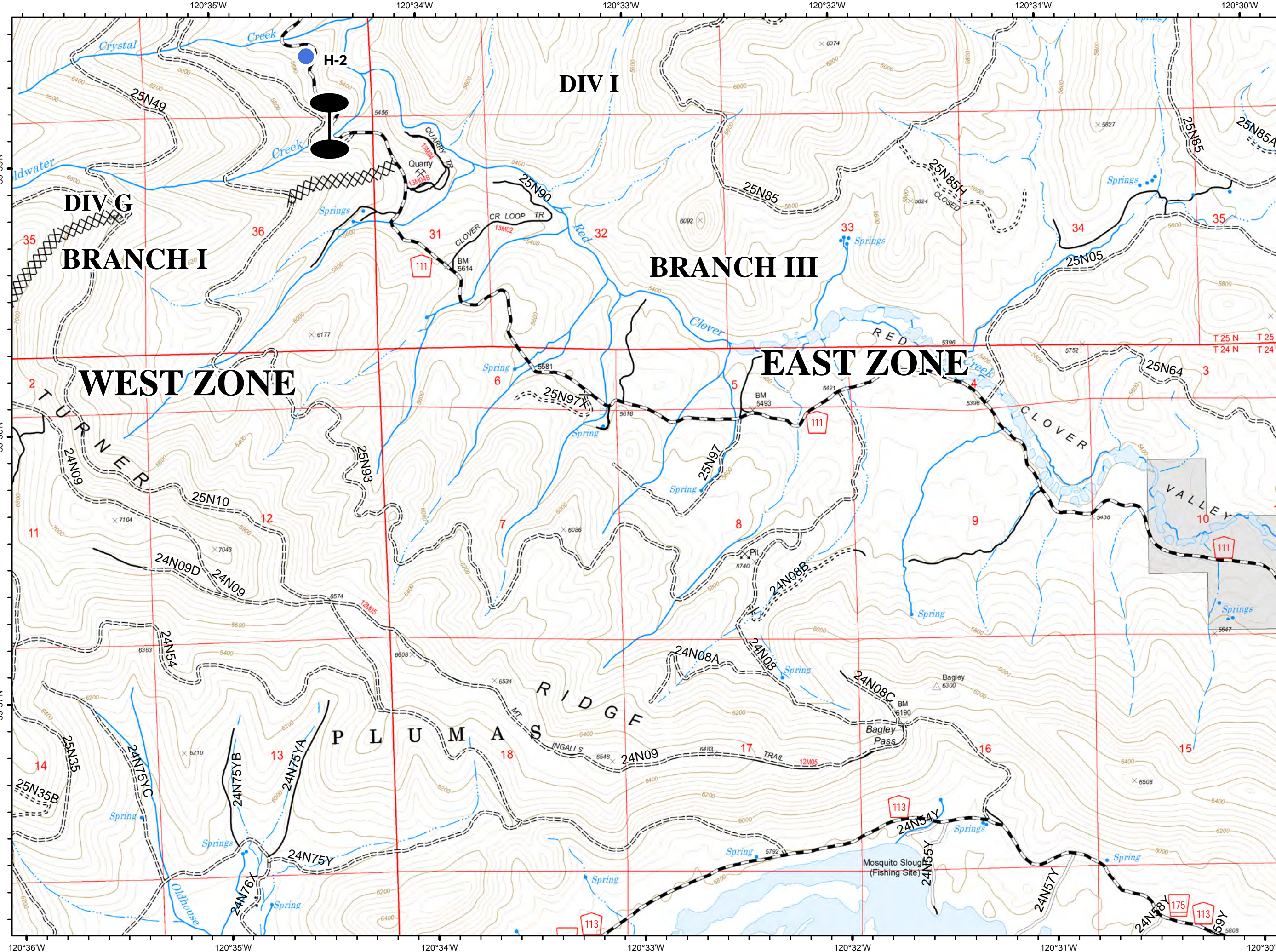
- XXXX Completed Dozer Line
- C - COUNTY, PARISH, BOROUGH
- NOT - NOT NEEDED
- - - Basic Custodial Care (Closed)
- == High Clearance Roads
- Suitable for Passenger Cars
- High Degree of Comfort
- travelRoute

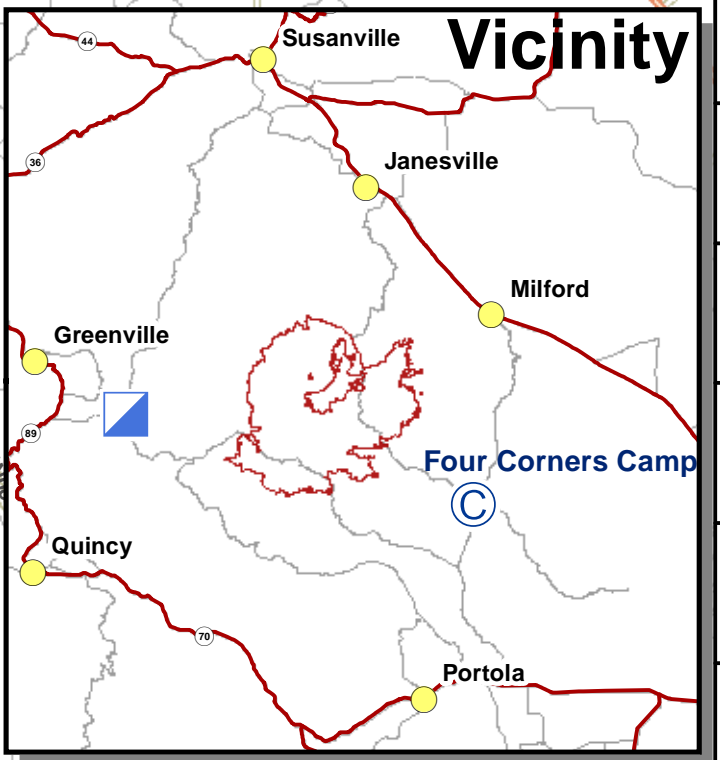
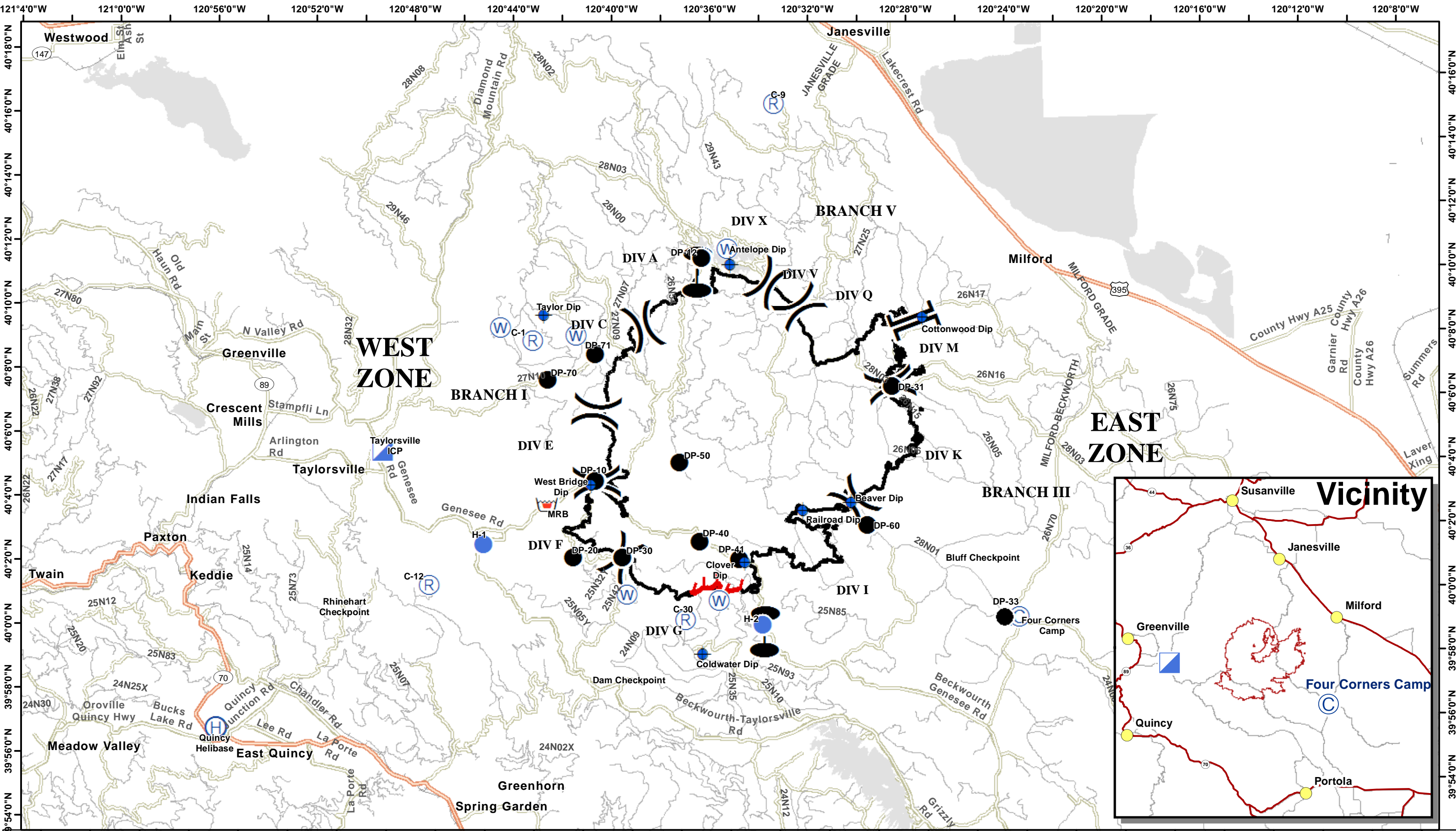


NORTH



H6





Transportation

Walker Fire
 CA-PNF-001324
 09/18/2019



- Event Point DP-33 offset
- Dip Site
- (H) Helibase
- Incident Command Post
- 🛒 Retardant/Mud Pit
- Zone Break
- (C) Camp
- Drop Point
- Helispot
- (R) Repeater
- (W) Water Source
-) (Division Break
- || Branch Break

