















IAP Tile Index

Walker Fire

CA-PNF-001324

September 19 2019



-  Camp
-  Dip Site
-  Drop Point
-  Hazard
-  Helispot
-  Incident Command Post
-  Repeater
-  Retardant/Mud Pit
-  Water Source
-  Other
-  Zone Break
-  Division Break
-  Branch Break
-  Wildfire Daily Fire Perimeter



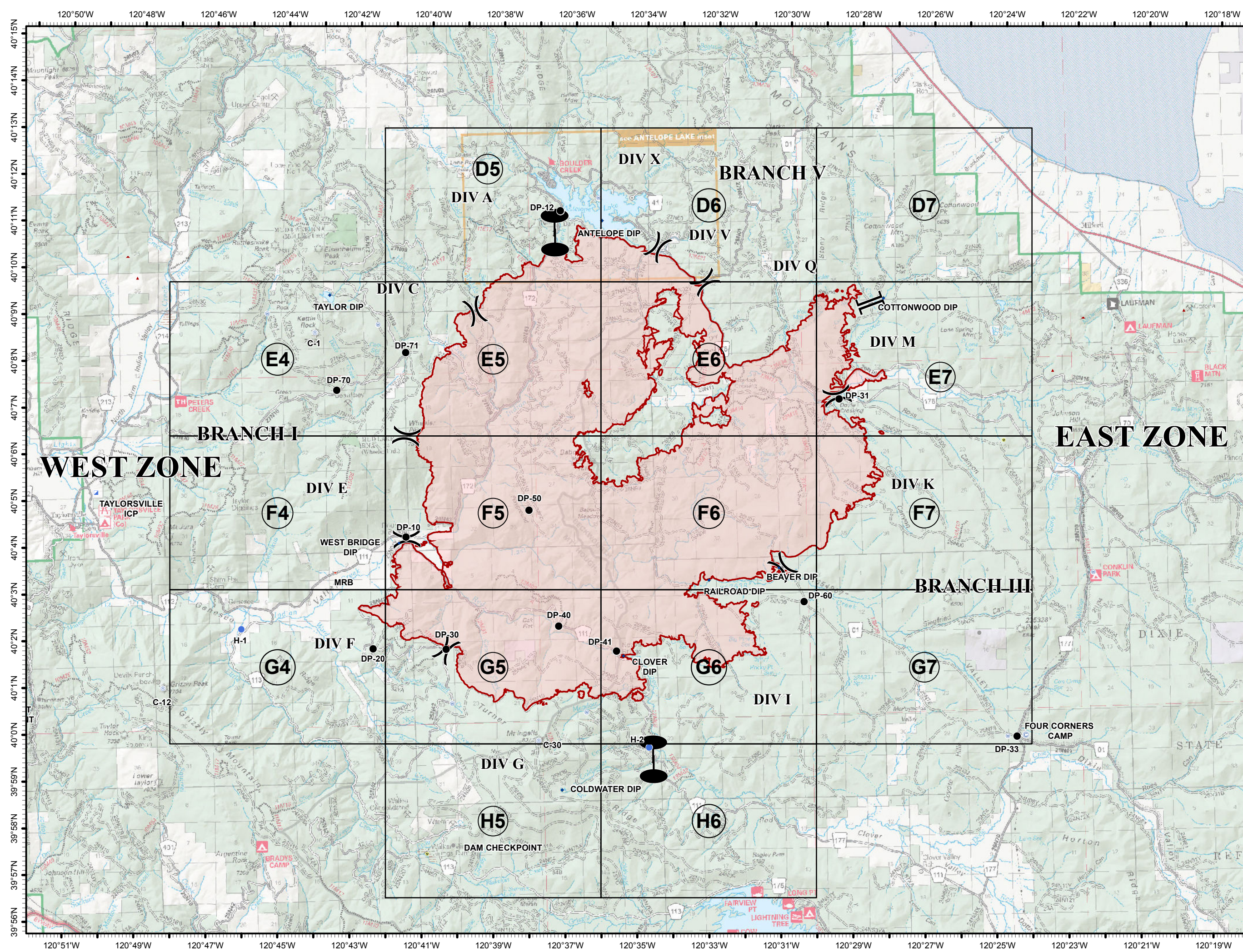
Mobile Maps



NORTH














0 0.5 1 2

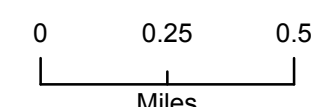
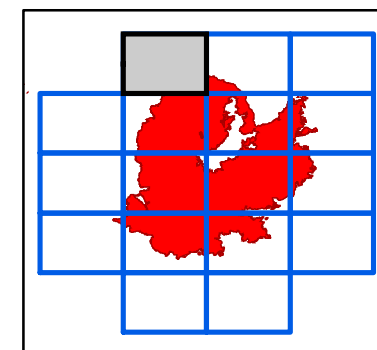
Miles



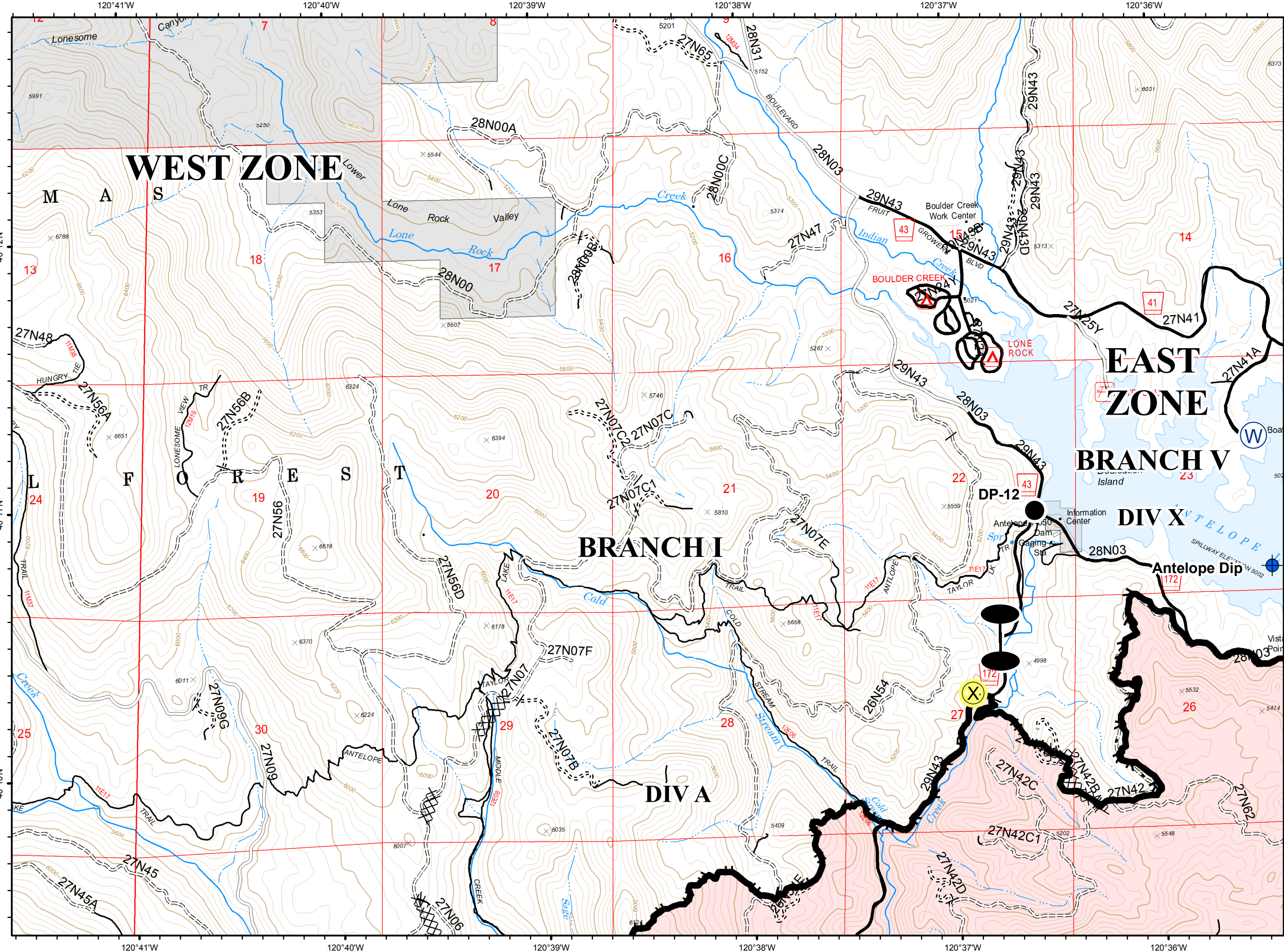
D5



-  Dip Site
-  Drop Point
-  Water Source
-  Zone Break
-  Completed Line
-  Completed Dozer Line
-  Completed Hand Line
-  Road as Completed Line
-  Basic Custodial Care (Closed)
-  High Clearance Roads
-  Suitable for Passenger Cars
-  High Degree of Comfort travelRoute
-  Known Abandoned Mines


















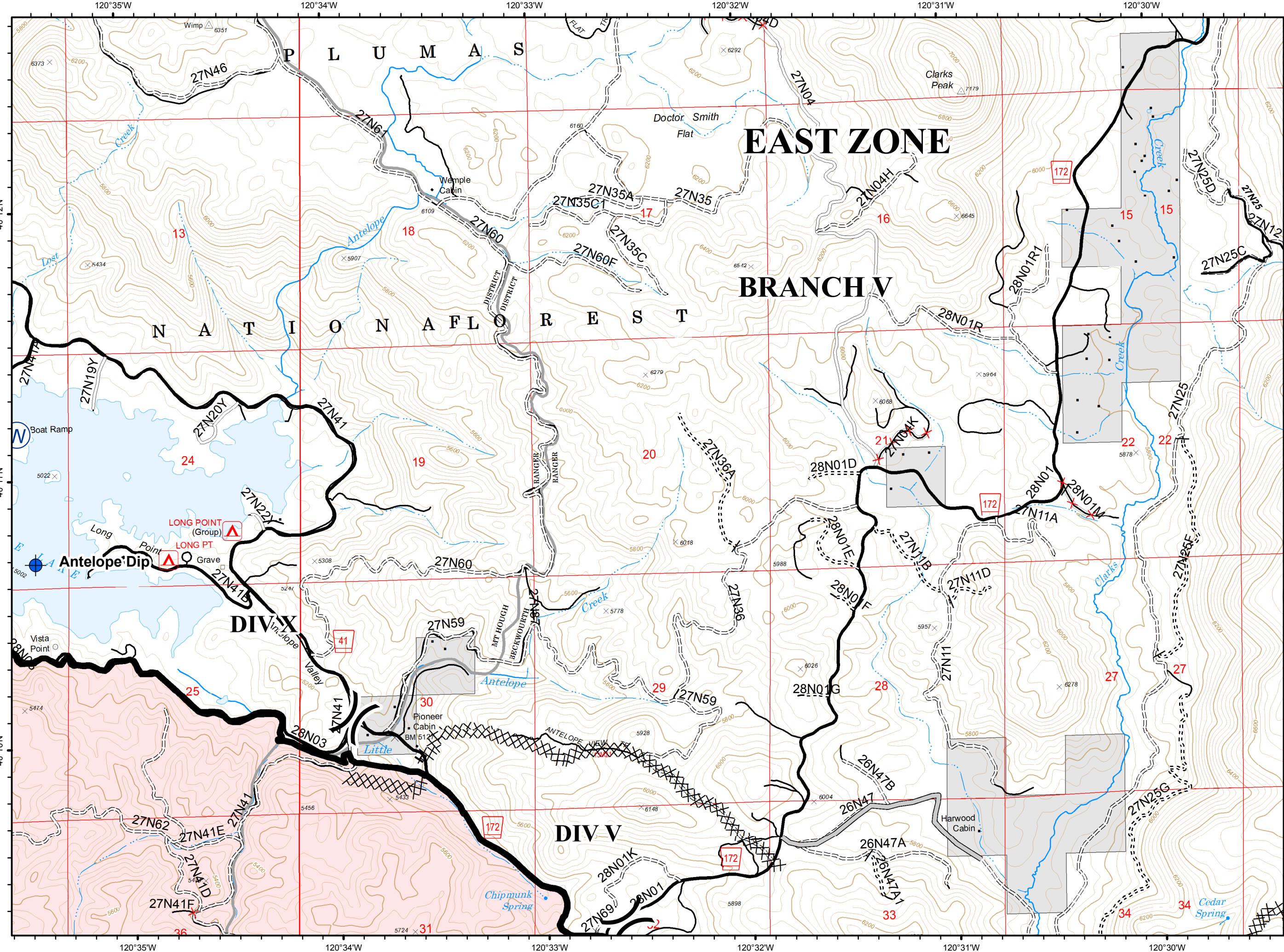
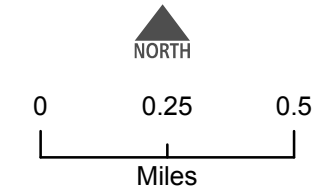
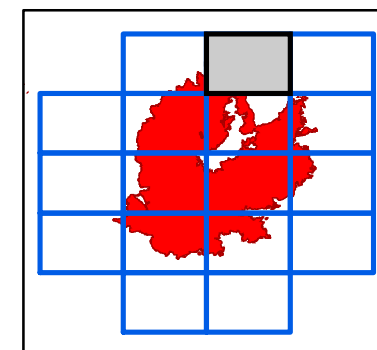
D5



D6



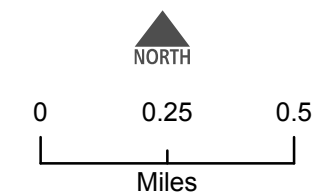
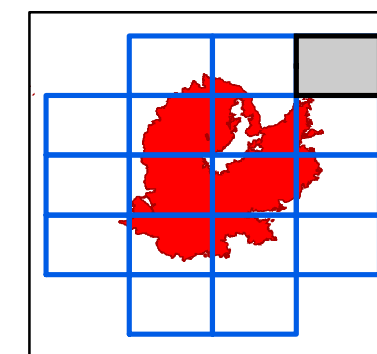
-  Dip Site
-  Water Source
-  Division Break
-  Completed Line
-  Completed Dozer Line
-  Completed Hand Line
-  Access or Improved Road
-  Basic Custodial Care (Closed)
-  High Clearance Roads
-  Suitable for Passenger Cars
-  High Degree of Comfort
-  NFSR Decommissioned
-  Undetermined Decommissioned
-  Travel Route
-  Milford Roads



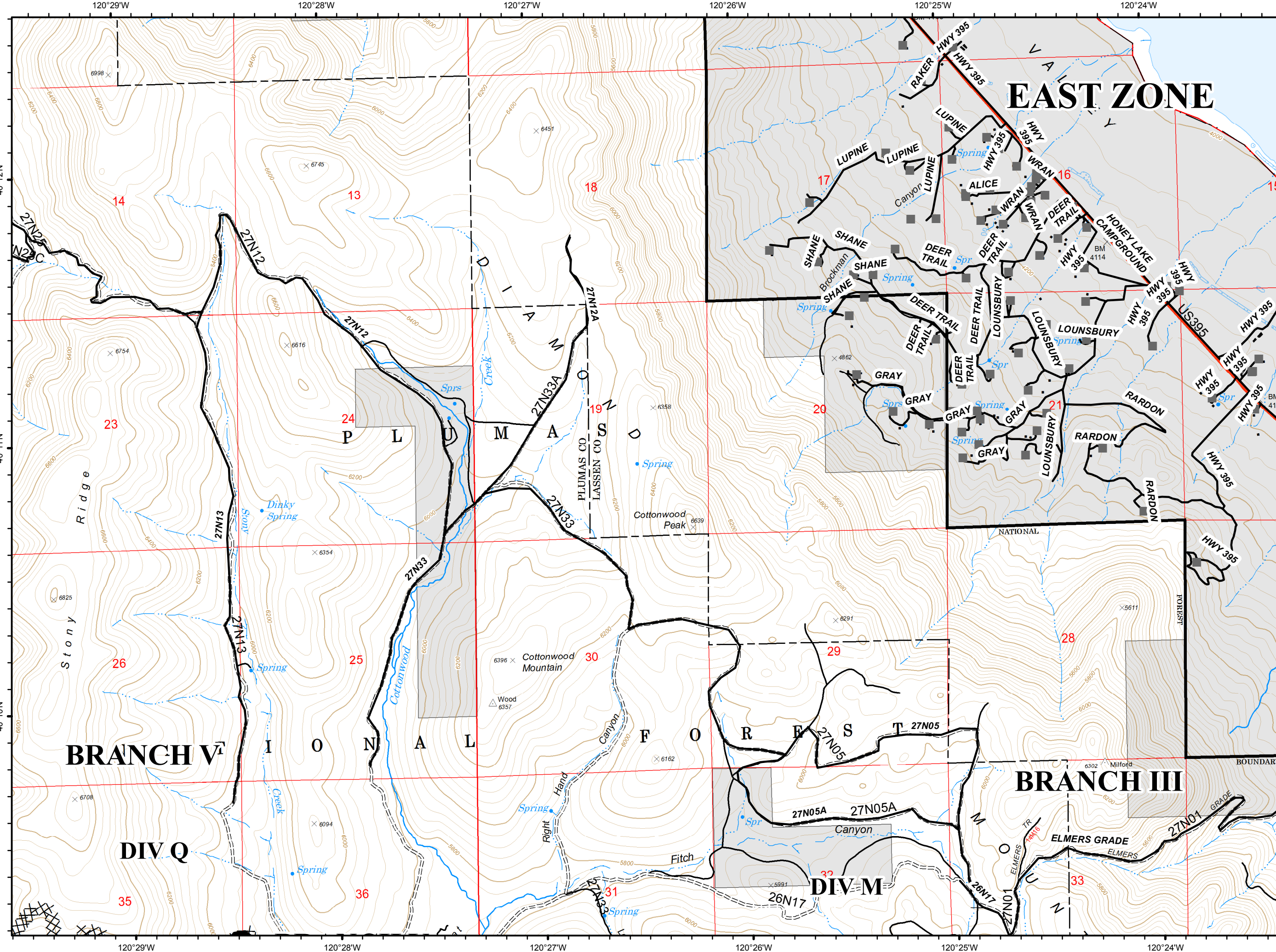
D7



- Completed Line
- Completed Dozer Line
- NOT - NOT NEEDED
- US - US HIGHWAY OR ROUTE
- High Clearance Roads
- travelRoute
- UND, UND
- Milford Habitable Structures
- Milford Roads



D7



E5



● Drop Point

() Division Break

— Completed Line

XXXX Completed Dozer Line

H - Completed Hand Line

— Access or Improved Road

⊗ Proposed Dozer Line

— P - PRIVATE

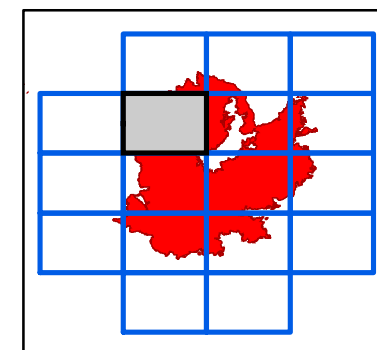
--- Basic Custodial Care (Closed)

=== High Clearance Roads

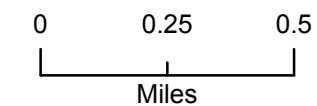
— Suitable for Passenger Cars

— High Degree of Comfort

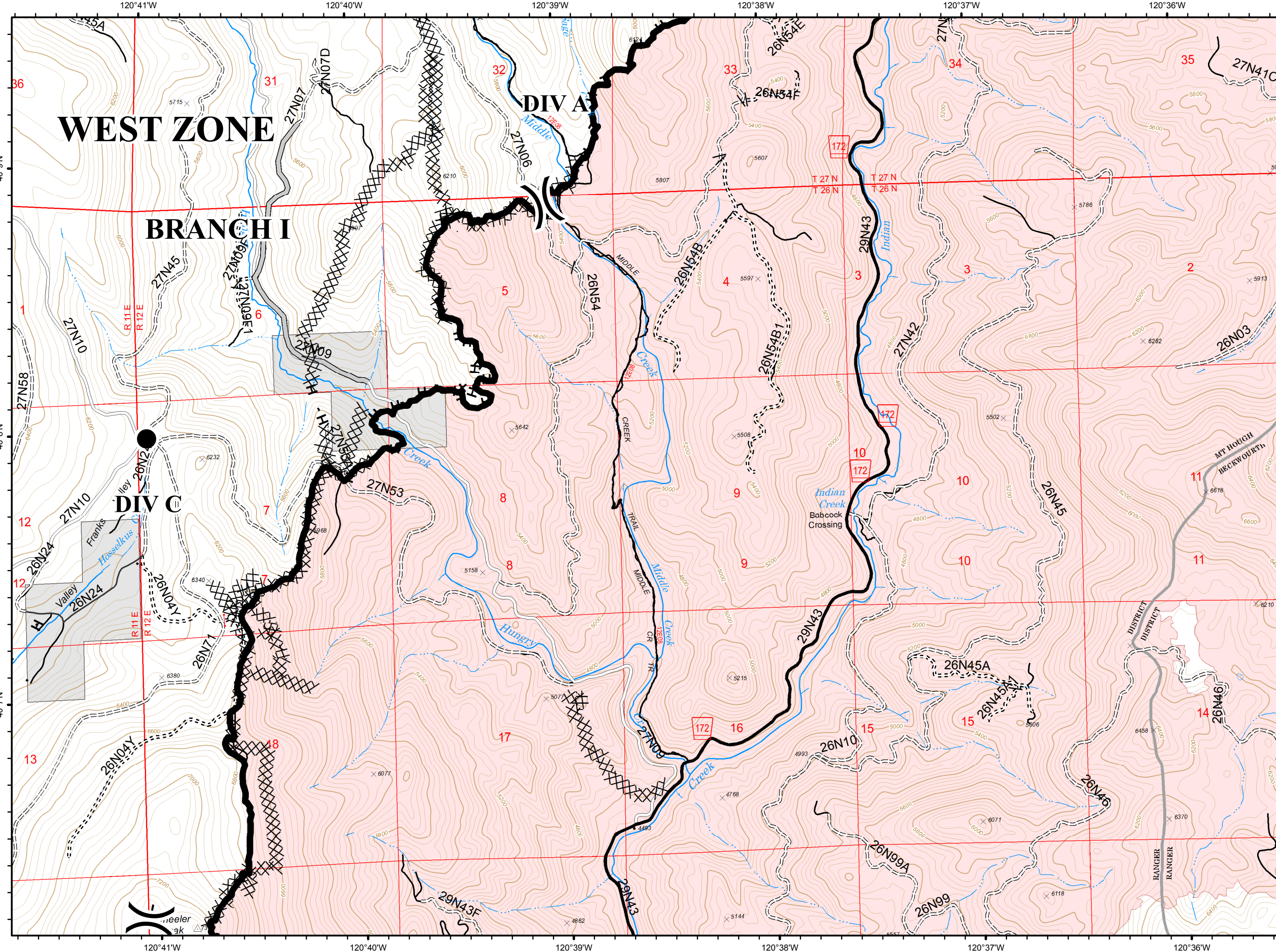
— travelRoute



NORTH






















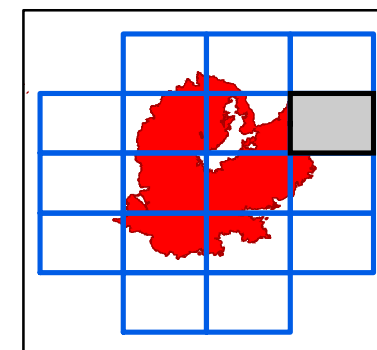
E5



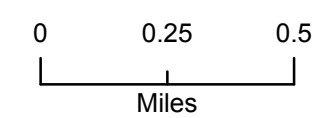
E7



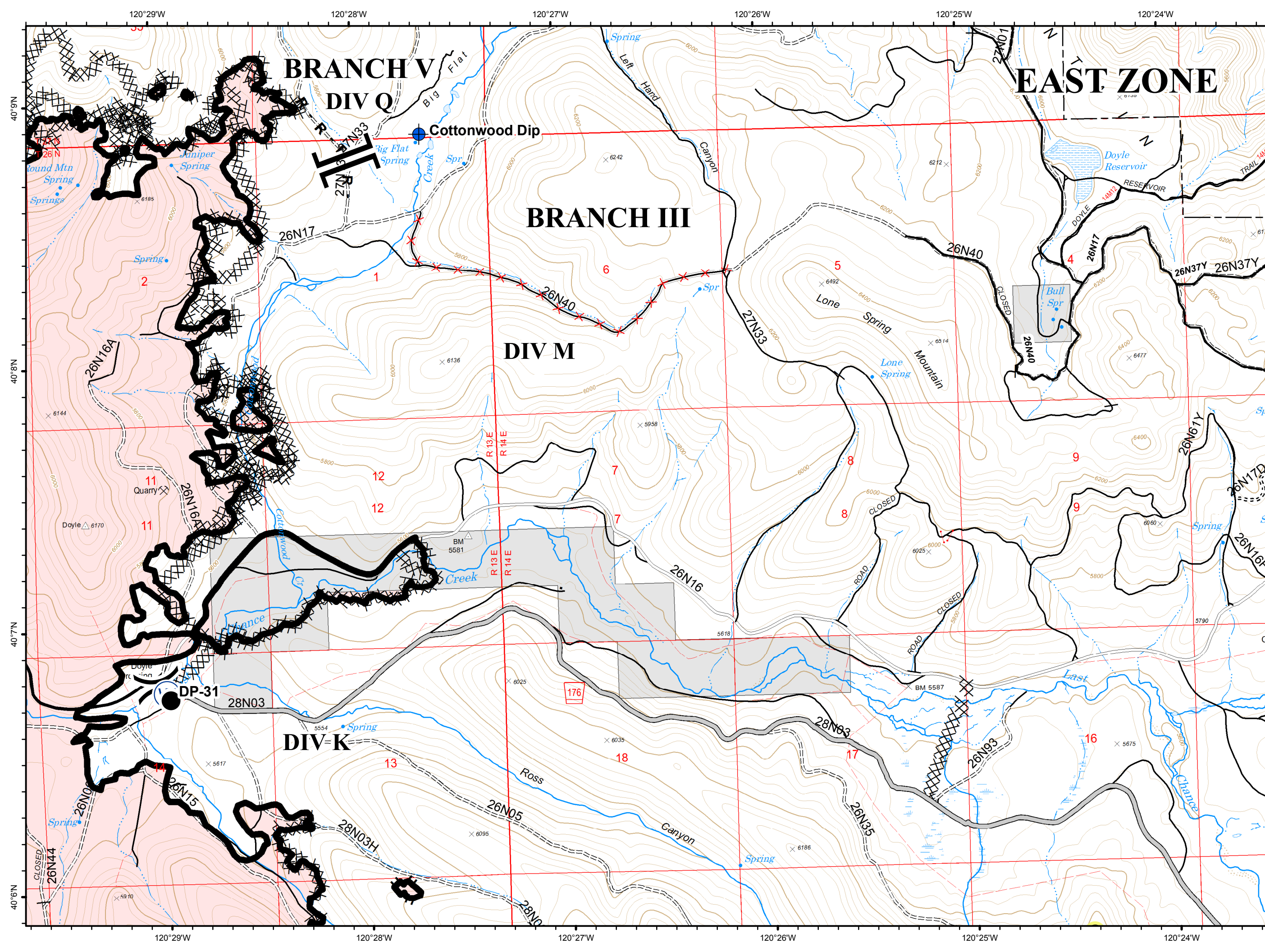
-  Dip Site
-  Drop Point
-  Hazard
-  Water Source
-  Division Break
-  Branch Break
-  Completed Line
-  Completed Dozer Line
-  H - Completed Hand Line
-  R - Road as Completed Line
-  Access or Improved Road
-  NOT - NOT NEEDED
-  Basic Custodial Care (Closed)
-  High Clearance Roads
-  Suitable for Passenger Cars
-  High Degree of Comfort
-  NFSR Decommissioned
-  travelRoute
-  Milford Roads



NORTH



E7



F4



Retardant/Mud Pit

Completed Dozer Line

Completed Hand Line

Road as Completed Line

Proposed Dozer Line

Planned Fire Line

C - COUNTY, PARISH, BOROUGH

NOT - NOT NEEDED

P - PRIVATE

Basic Custodial Care (Closed)

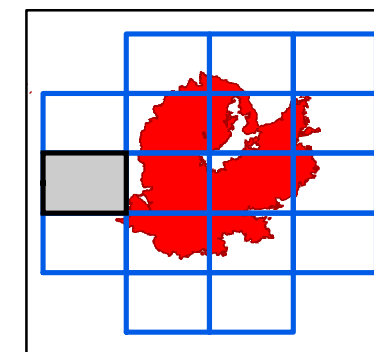
High Clearance Roads

Suitable for Passenger Cars

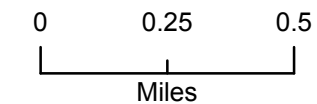
travelRoute

Known Abandoned Mines

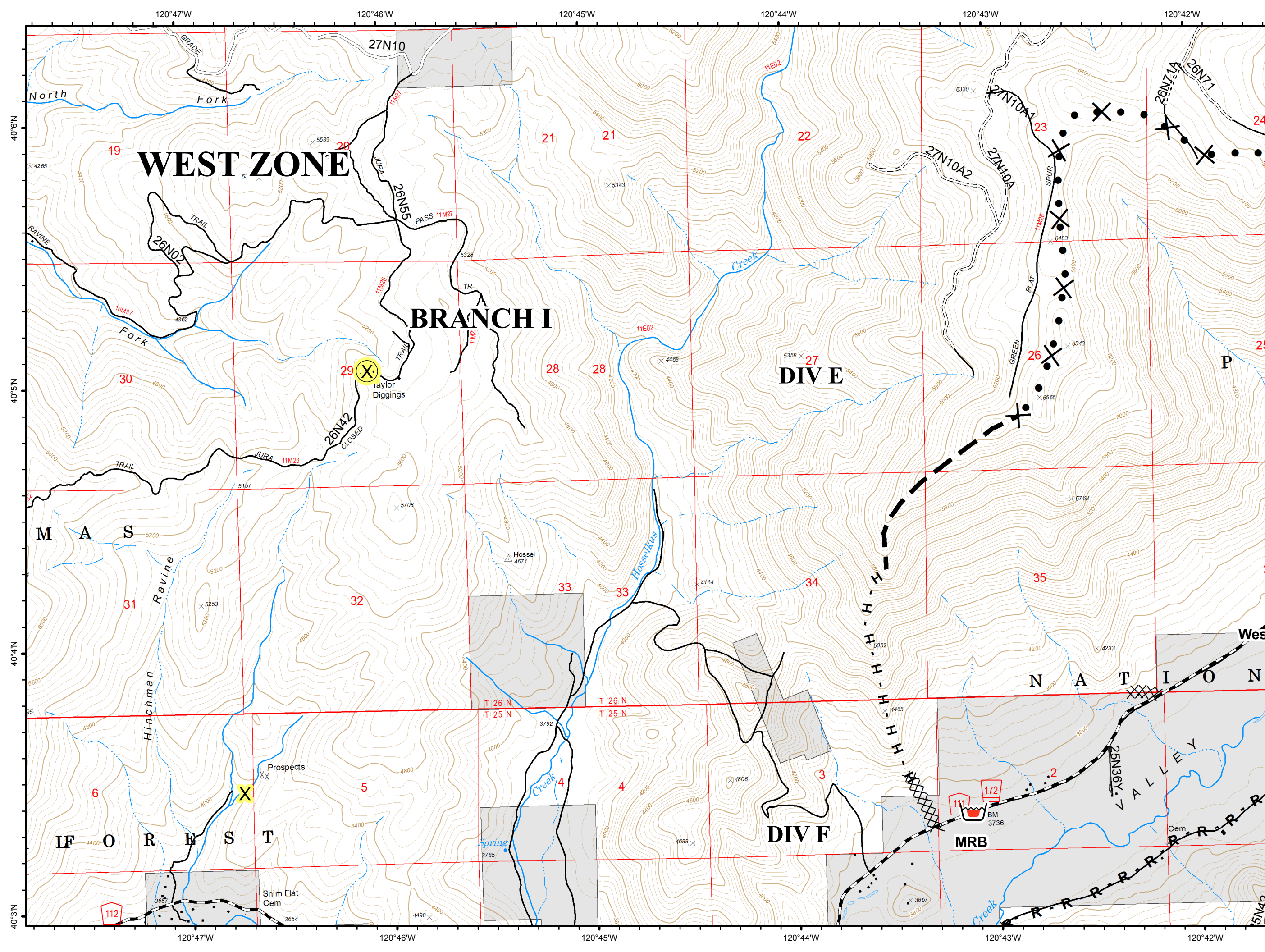
Abandoned Mine



NORTH



F4

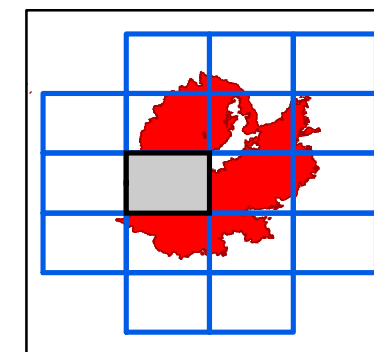


F5

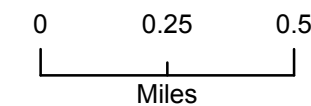


- Dip Site
- Drop Point
- Division Break

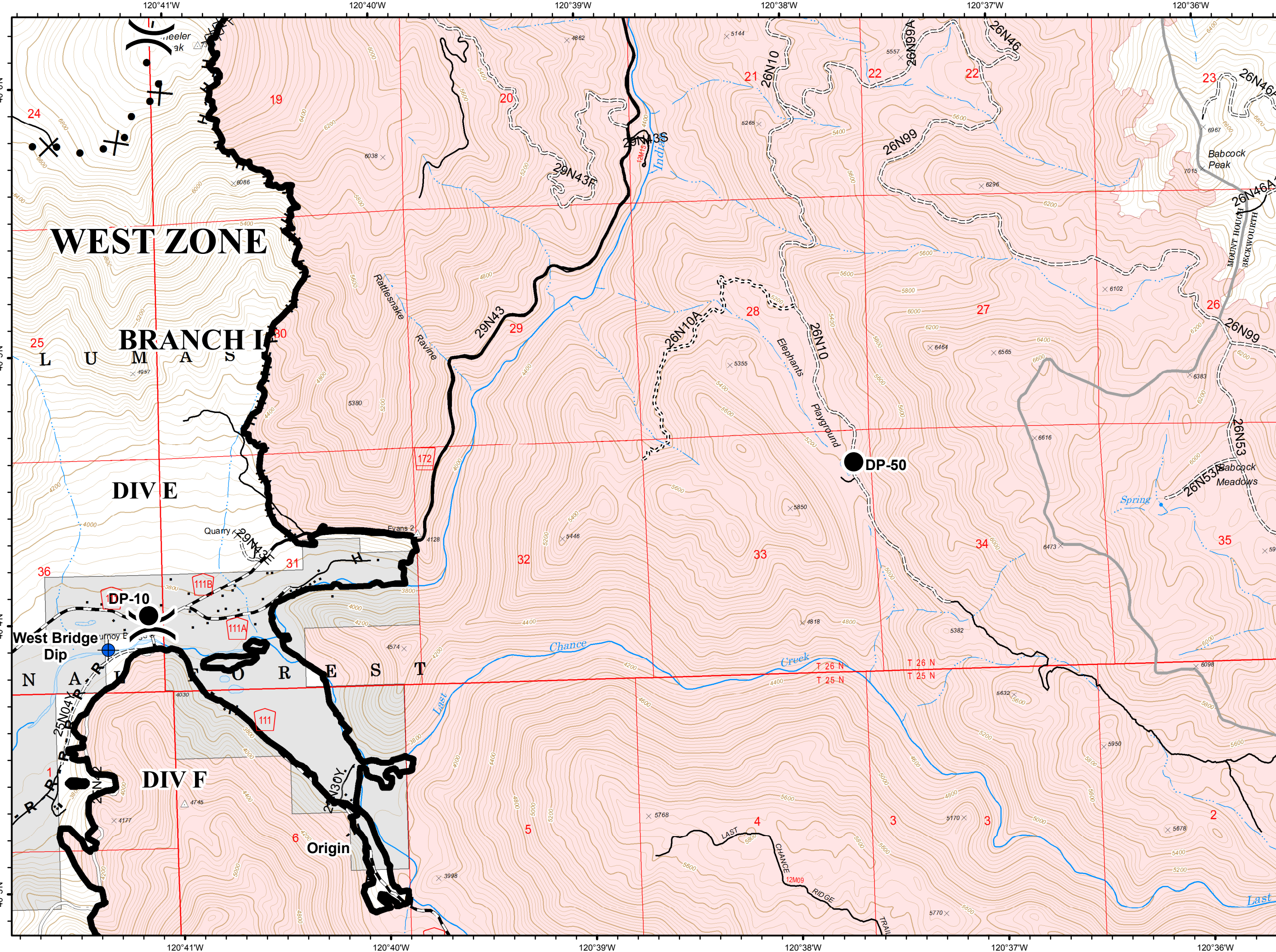
- Completed Line
- Completed Dozer Line
- Completed Hand Line
- Road as Completed Line
- Proposed Dozer Line
- C - COUNTY, PARISH, BOROUGH
- NOT - NOT NEEDED
- P - PRIVATE
- Basic Custodial Care (Closed)
- High Clearance Roads
- Suitable for Passenger Cars
- High Degree of Comfort
- travelRoute



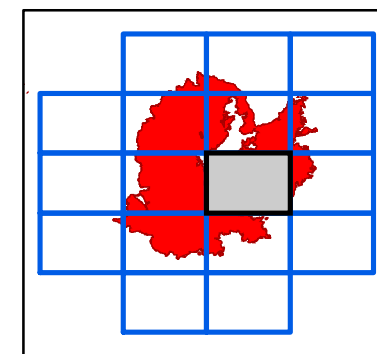
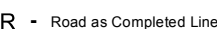
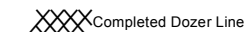
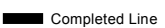
NORTH



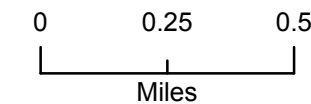
F5



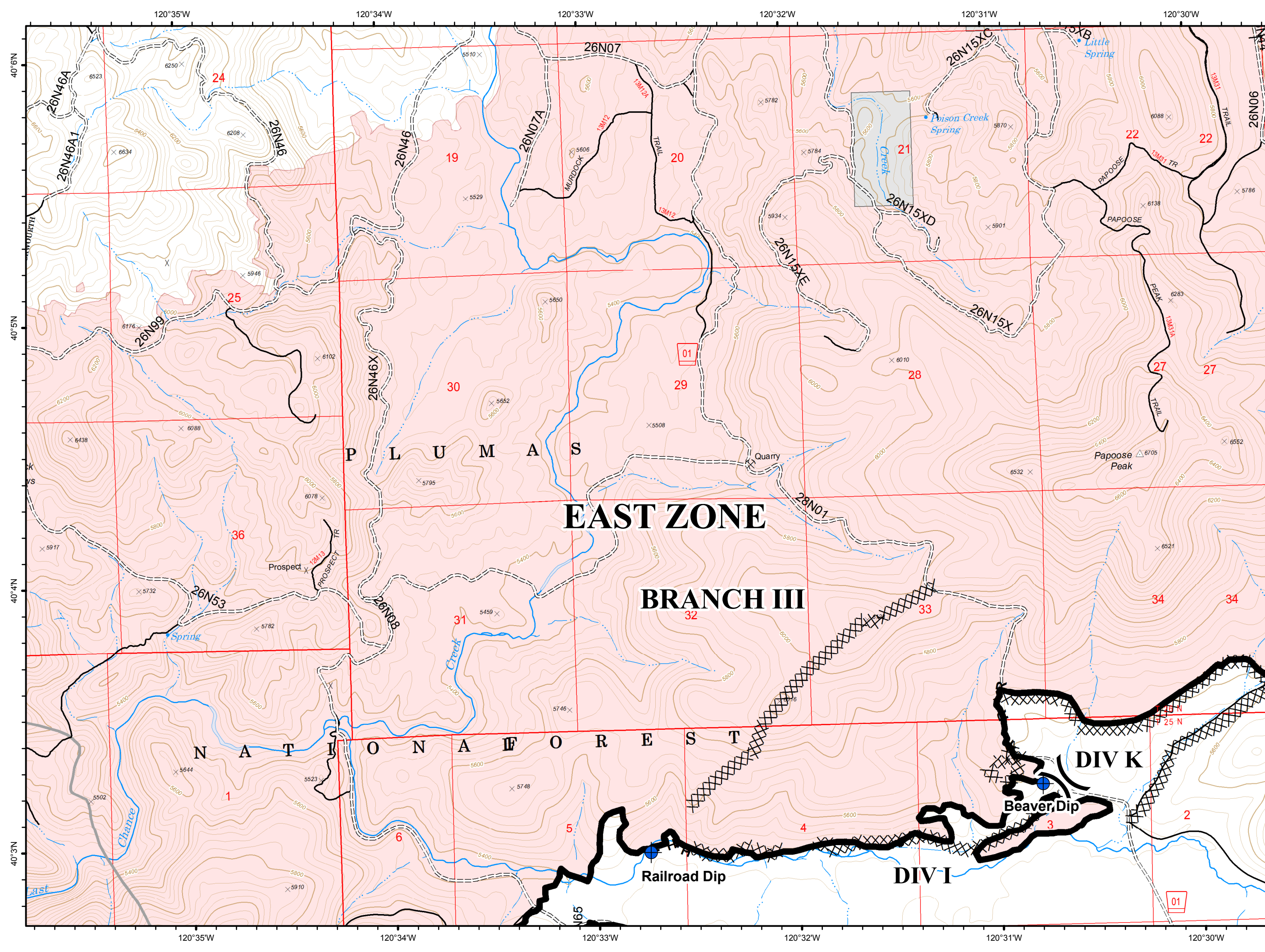
F6



NORTH



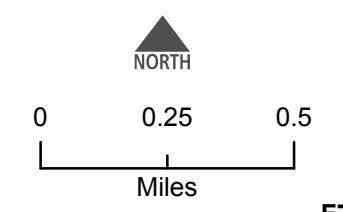
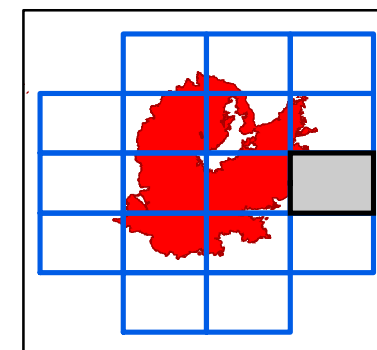
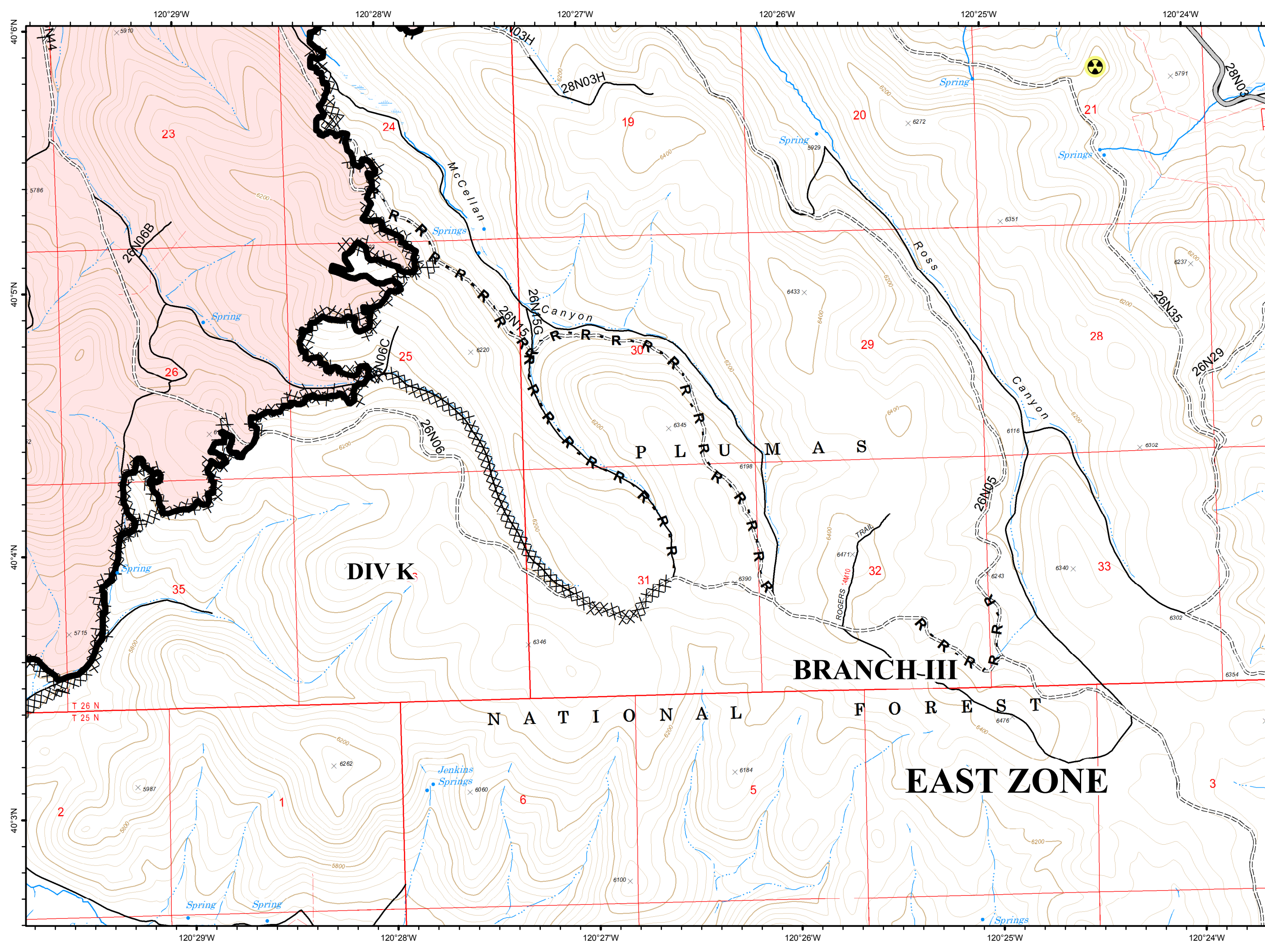
F6



F7



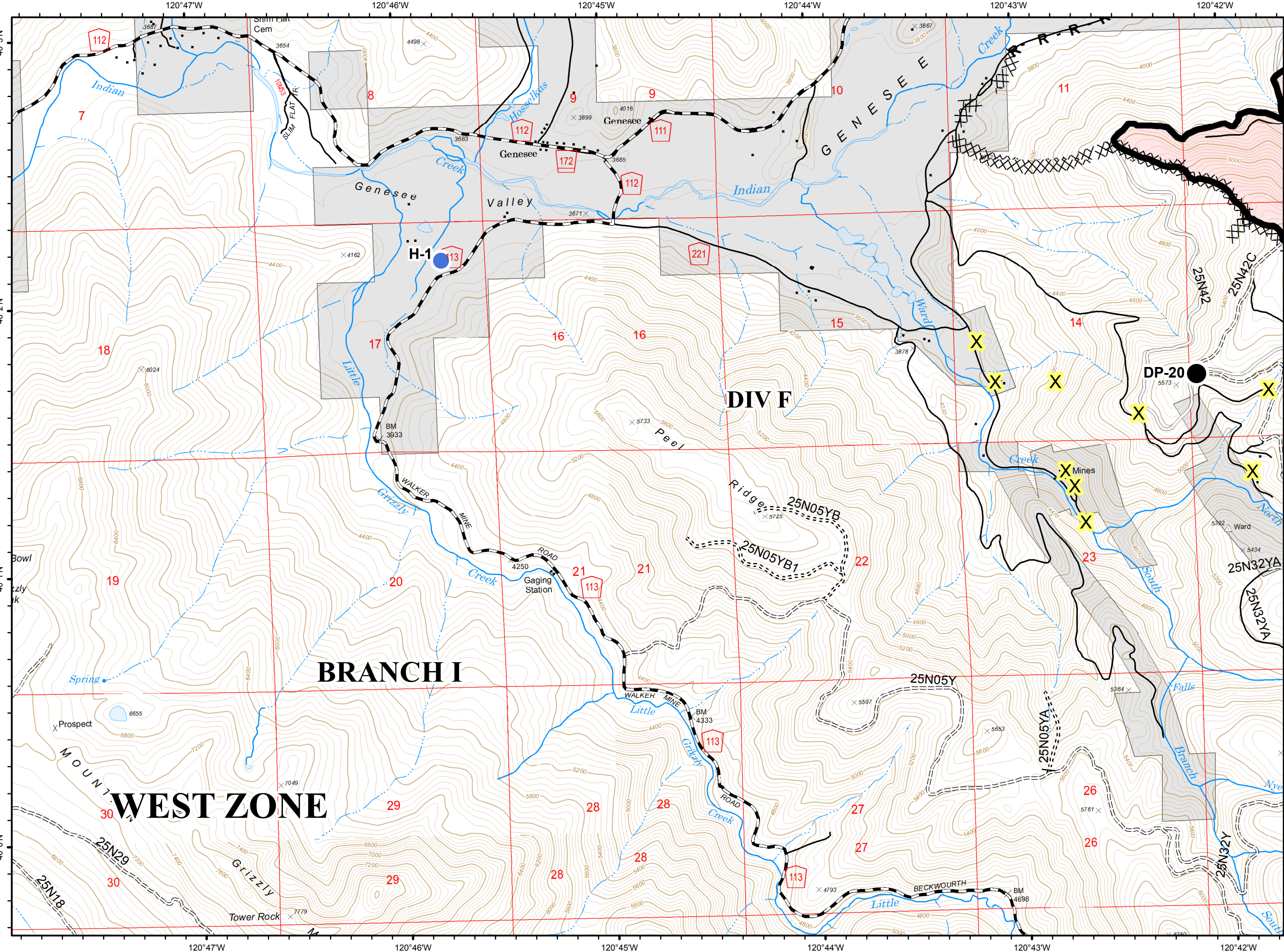
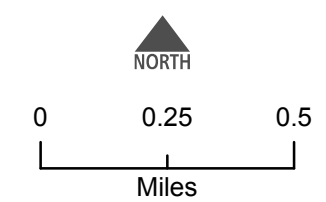
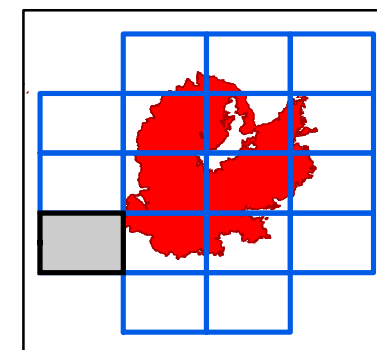
- Hazard
- Completed Line
- Completed Dozer Line
- H - Completed Hand Line
- R - Road as Completed Line
- Access or Improved Road
- NOT - NOT NEEDED
- High Clearance Roads
- Suitable for Passenger Cars
- travelRoute



G4



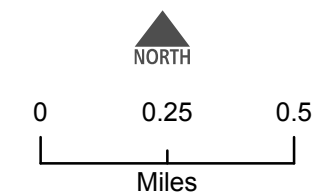
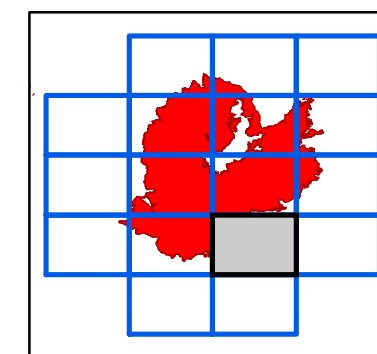
- Drop Point
- Helispot
- Completed Line
- Completed Dozer Line
- R** - Road as Completed Line
- C - COUNTY, PARISH, BOROUGH
- NOT - NOT NEEDED
- Basic Custodial Care (Closed)
- High Clearance Roads
- Suitable for Passenger Cars
- travelRoute
- Abandoned Mine



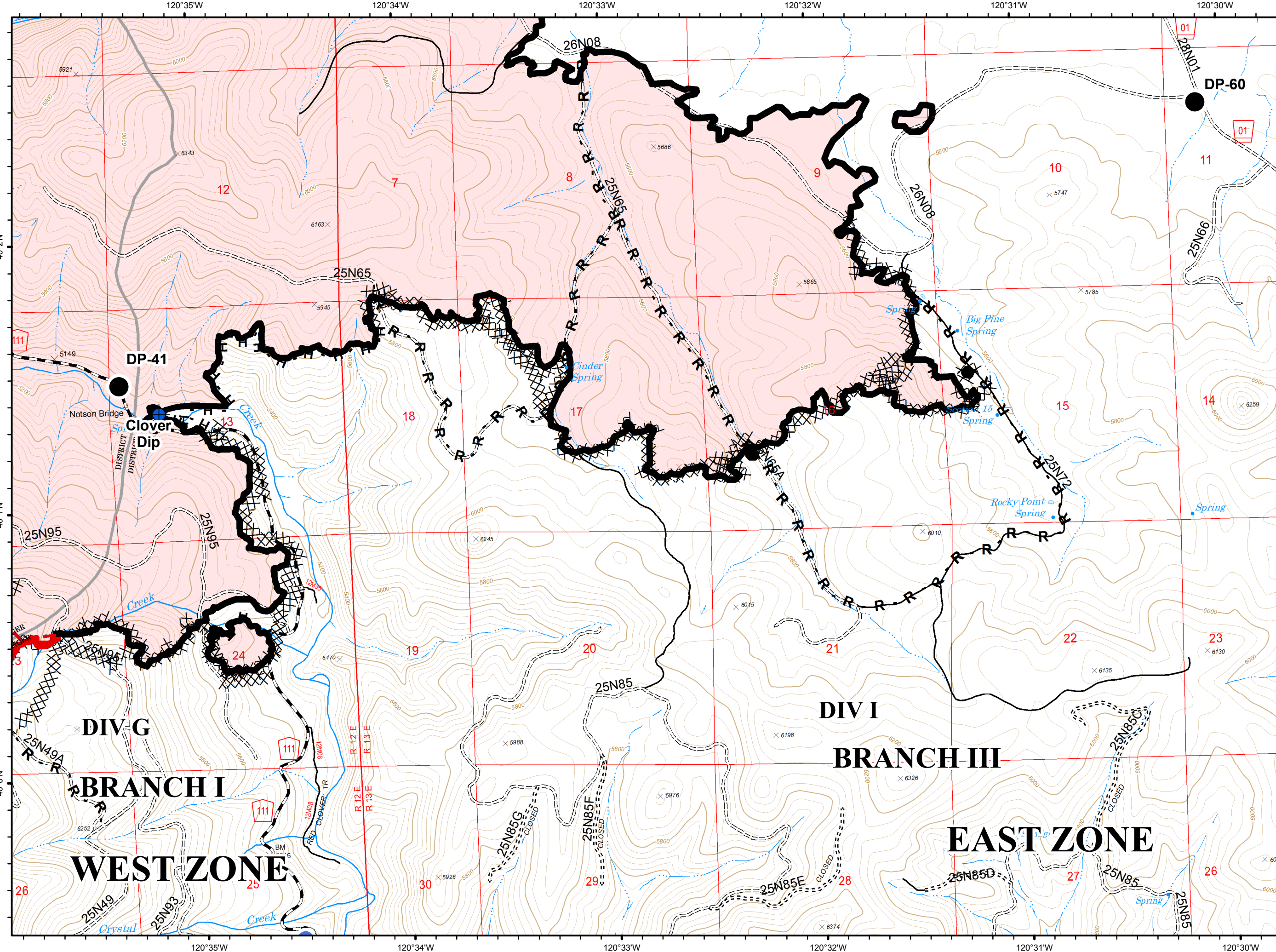
G6



- Dip Site
- Drop Point
- Helispot
- Uncontrolled Fire Edge
- Completed Line
- Completed Dozer Line
- Completed Hand Line
- Road as Completed Line
- C - COUNTY, PARISH, BOROUGH
- Basic Custodial Care (Closed)
- High Clearance Roads
- Undetermined, Unknown and Other
- travelRoute



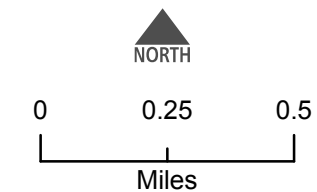
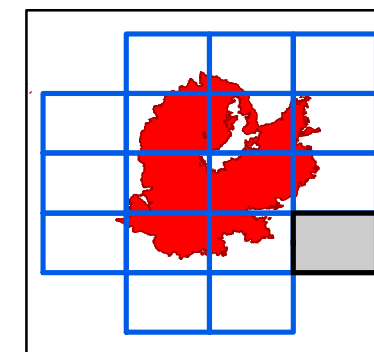
G6



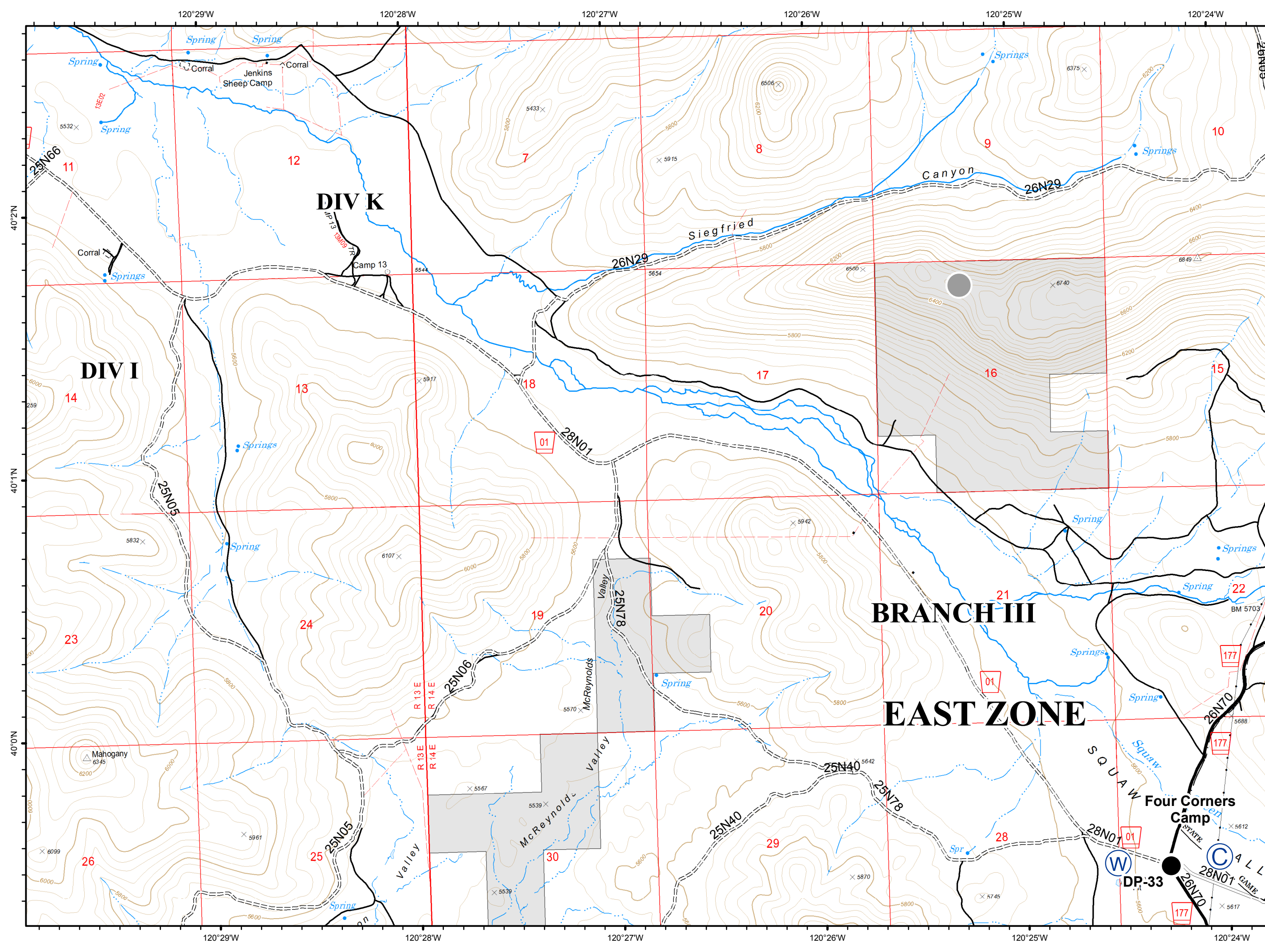
G7



- Camp
- Drop Point
- Water Source
- Other
- High Clearance Roads
- Suitable for Passenger Cars
- High Degree of Comfort
- Travel Route



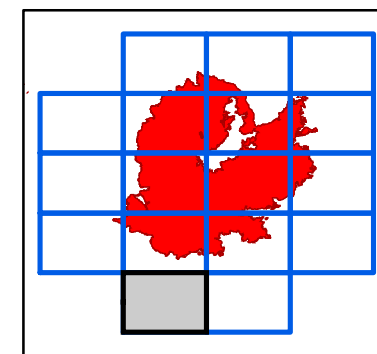
G7



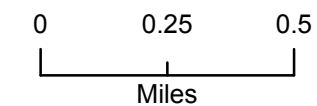
H5



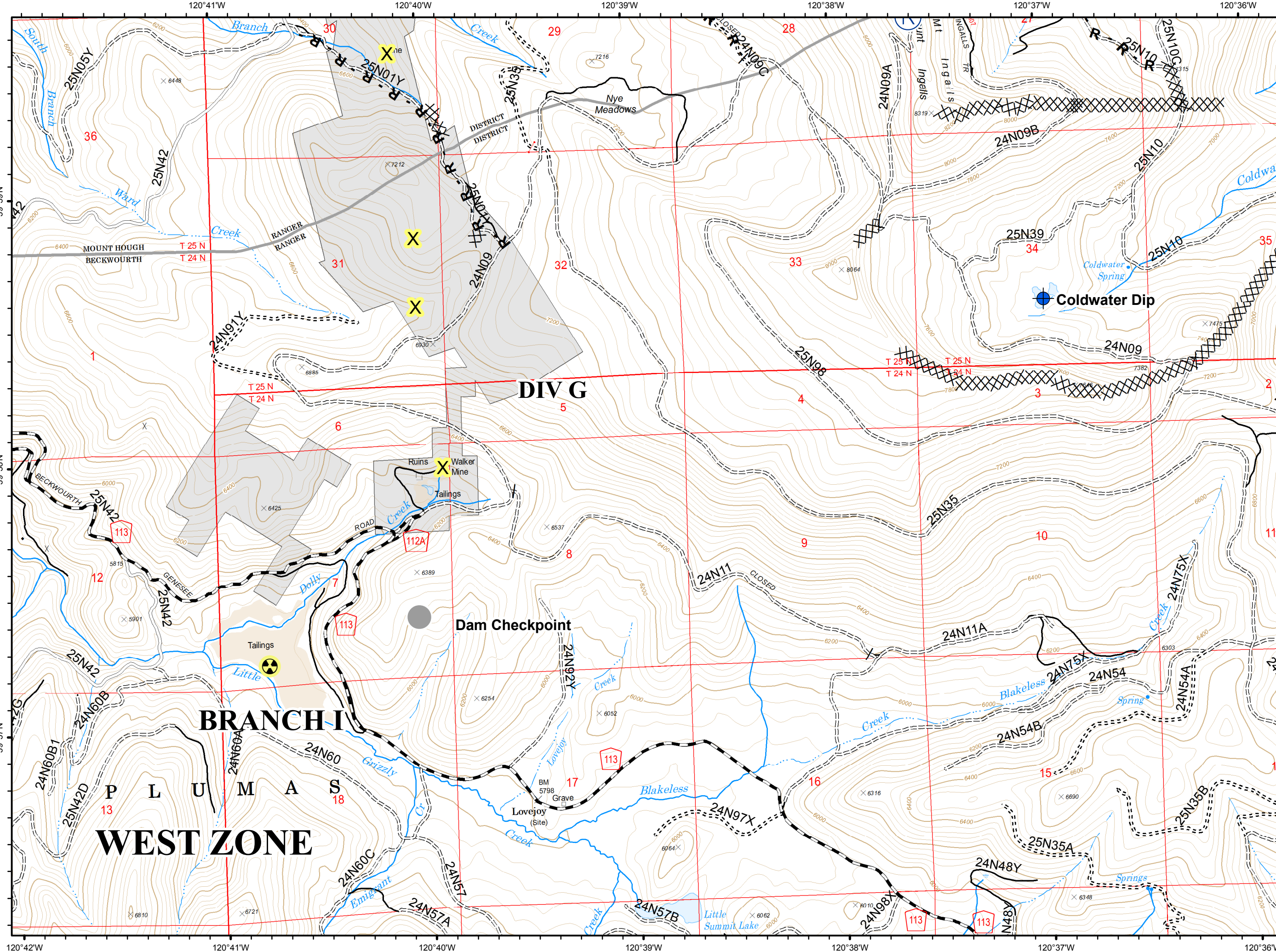
- Dip Site
- Hazard
- Repeater
- Other
- Completed Dozer Line
- R - Road as Completed Line
- C - COUNTY, PARISH, BOROUGH
- NOT - NOT NEEDED
- Basic Custodial Care (Closed)
- High Clearance Roads
- Suitable for Passenger Cars
- travelRoute
- Abandoned Mine



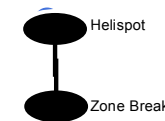
NORTH



H5

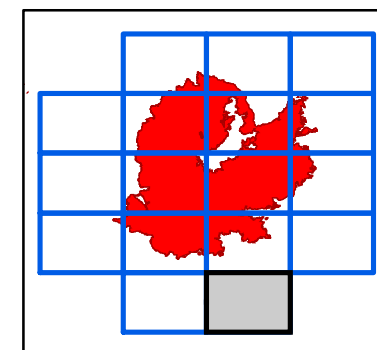


H6

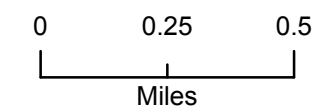


XXXX Completed Dozer Line

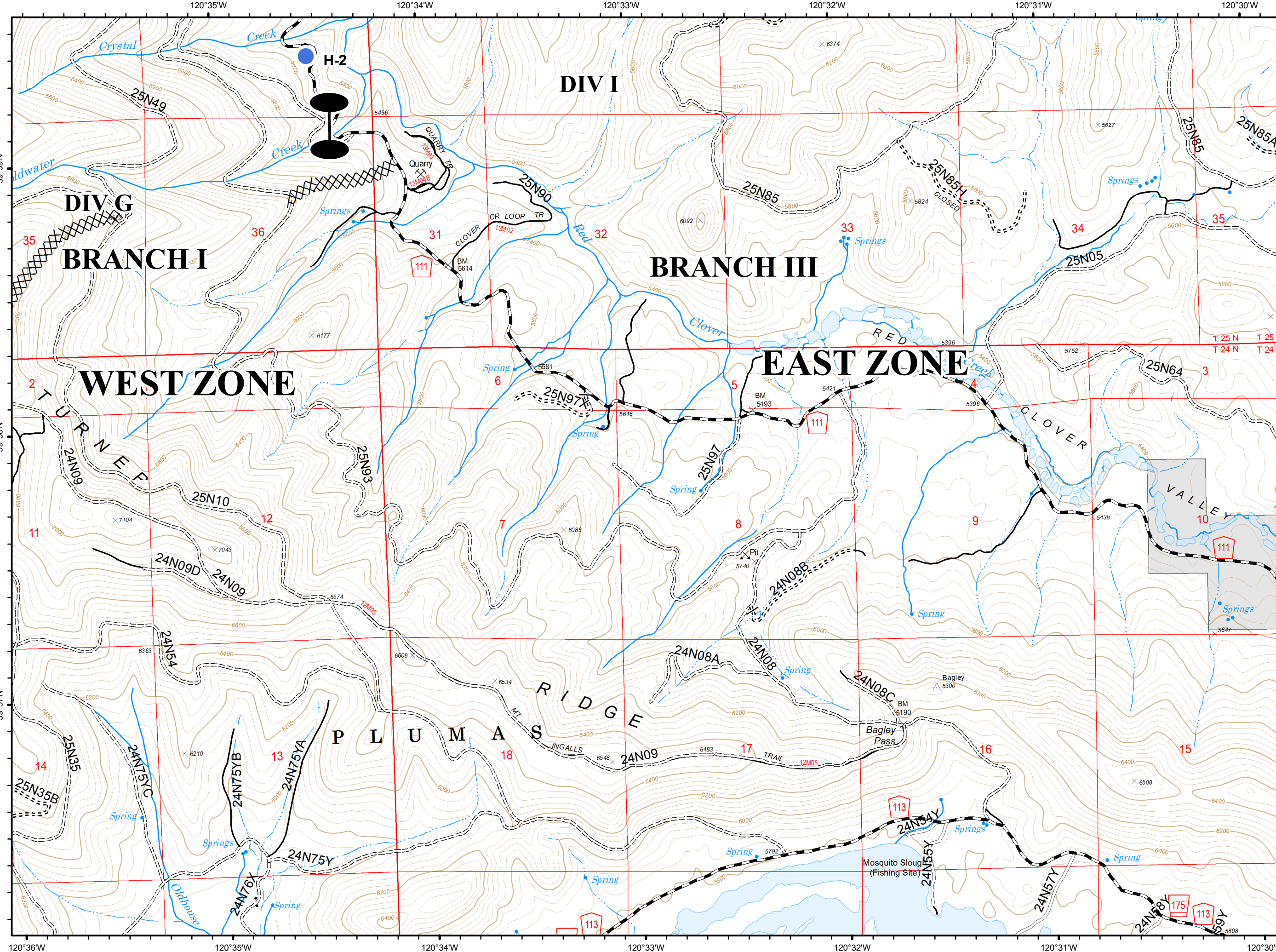
- H - Completed Hand Line
- C - COUNTY, PARISH, BOROUGH
- NOT - NOT NEEDED
- Basic Custodial Care (Closed)
- High Clearance Roads
- Suitable for Passenger Cars
- High Degree of Comfort
- travelRoute

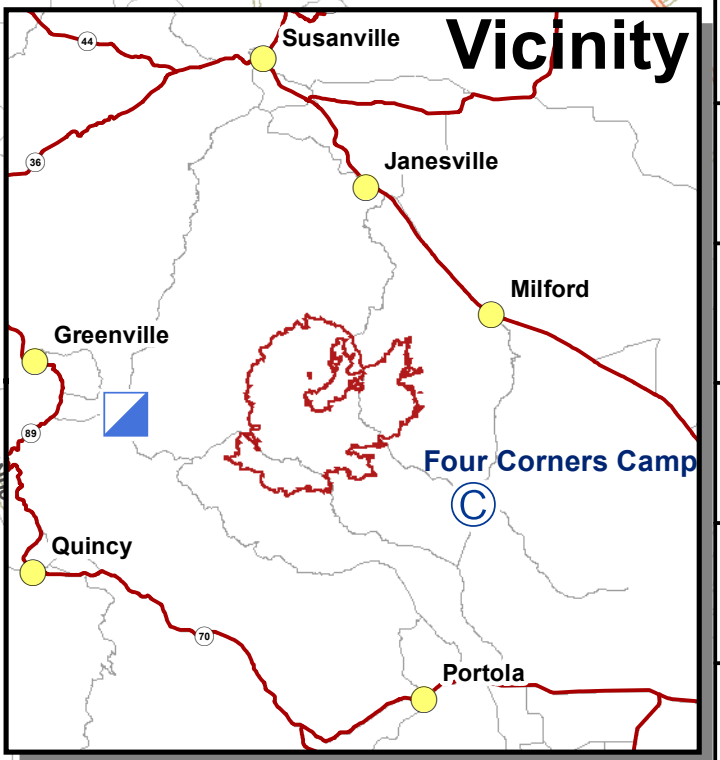
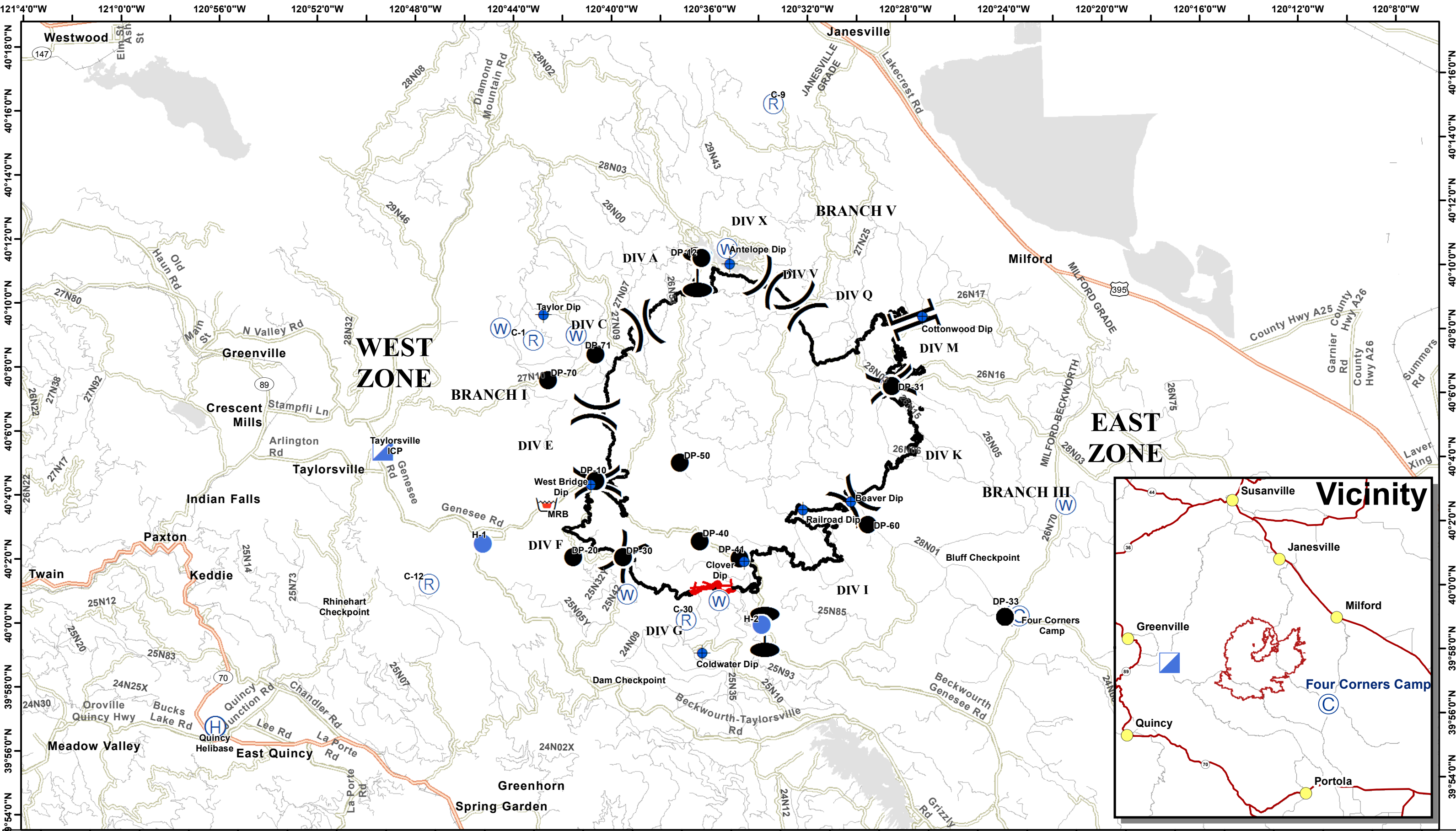


NORTH




H6





Transportation

Walker Fire
CA-PNF-001324
09/19/2019



● Event Point DP-33 offset	● Dip Site	Ⓗ Helibase	▣ Incident Command Post	🛒 Retardant/Mud Pit	⌬ Zone Break) (Division Break	Branch Break
Ⓒ Camp	● Drop Point	● Helispot	Ⓘ Repeater	⒲ Water Source			

