

IAP Tile Index

Walker Fire

CA-PNF-001324

September 20 2019



- Camp
- Dip Site
- Drop Point
- Hazard
- Helispot
- Incident Command Post
- Repeater
- Retardant/Mud Pit
- Water Source
- Zone Break
- Division Break
- Branch Break
- Wildfire Daily Fire Perimeter



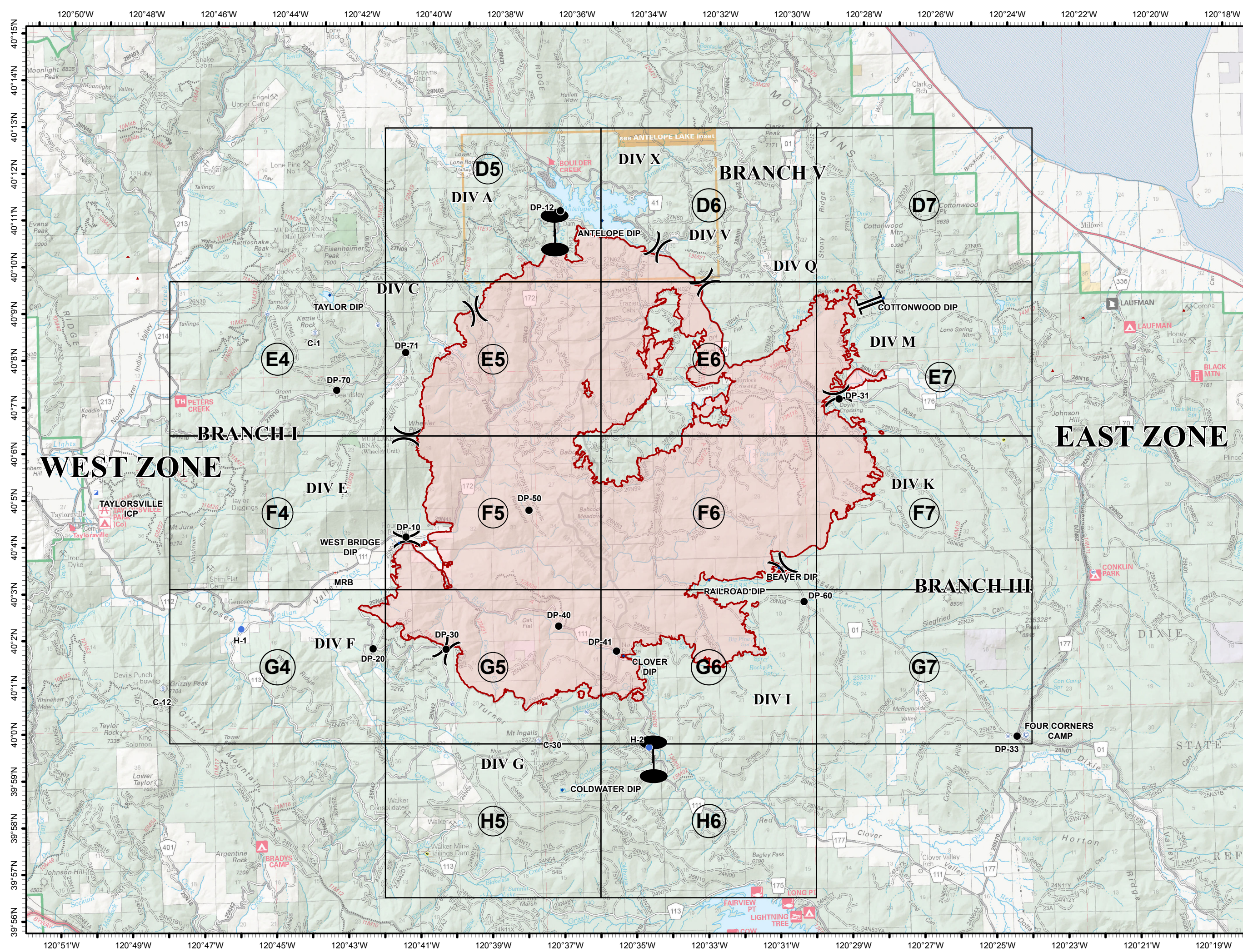
Mobile Maps



NORTH














0 0.5 1 2

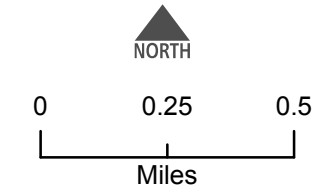
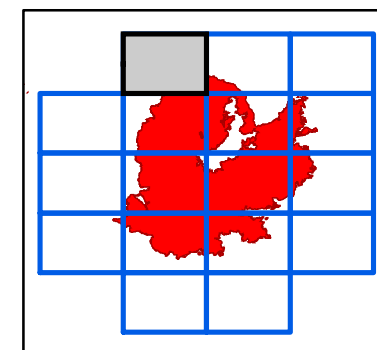
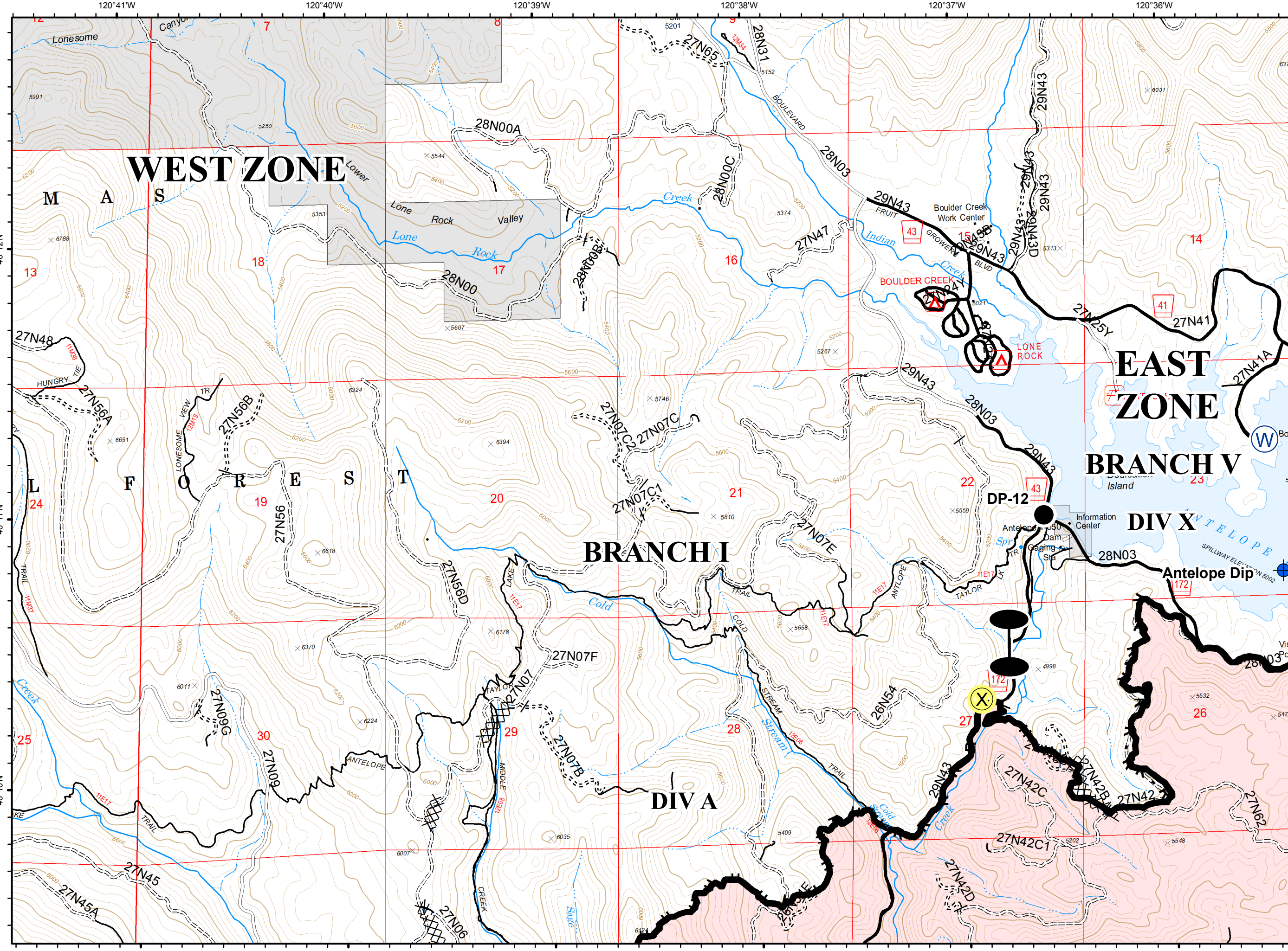
Miles



D5


















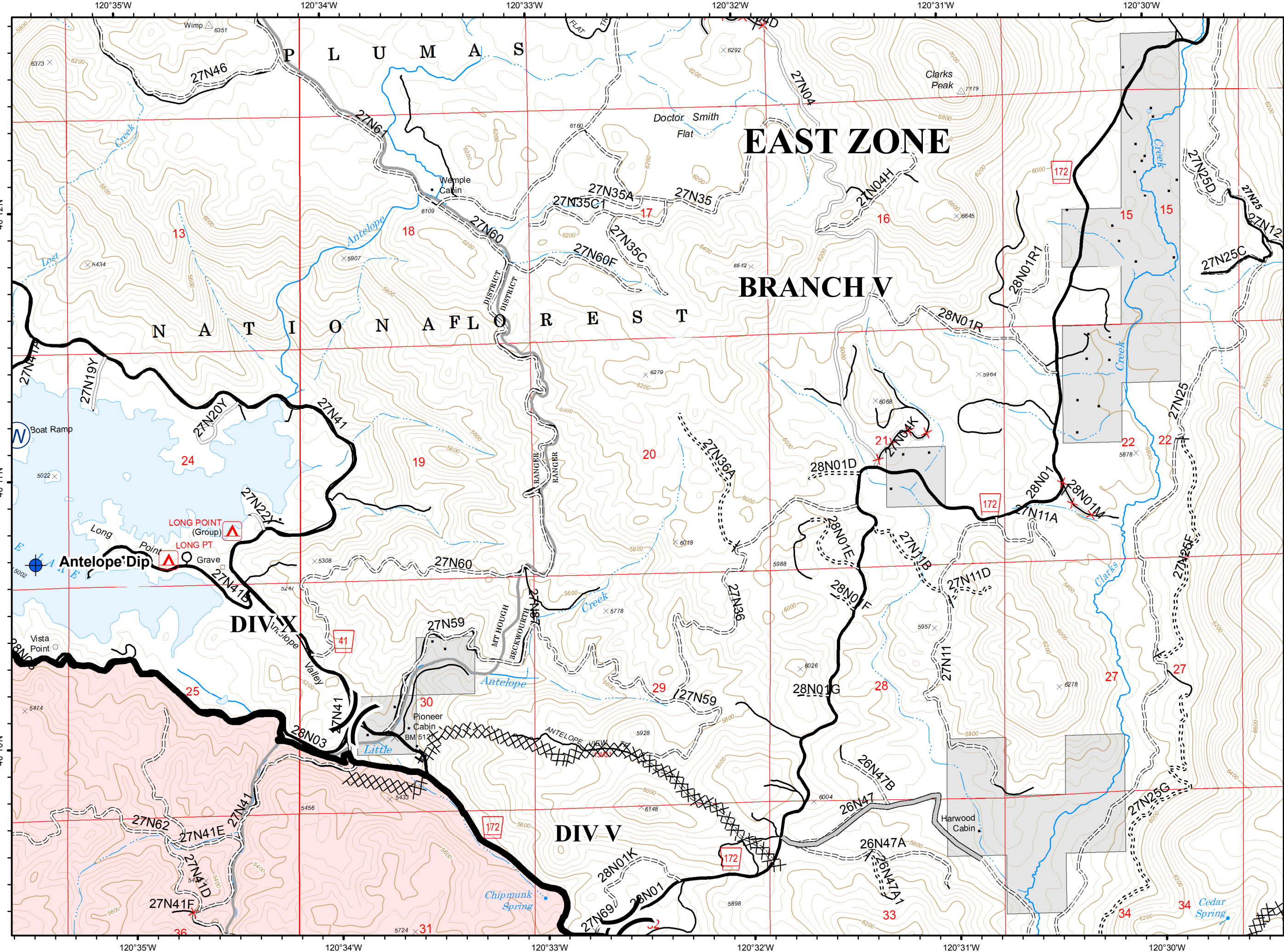
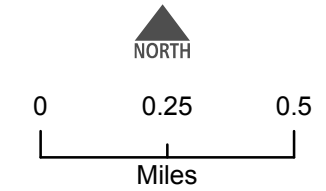
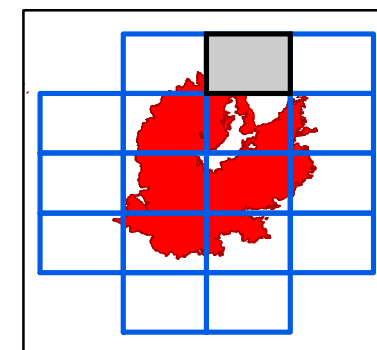
-  Dip Site
-  Drop Point
-  Water Source
-  Zone Break
-  Completed Line
-  Completed Dozer Line
-  Completed Hand Line
-  Road as Completed Line
-  Basic Custodial Care (Closed)
-  High Clearance Roads
-  Suitable for Passenger Cars
-  High Degree of Comfort travelRoute
-  Known Abandoned Mines



D6



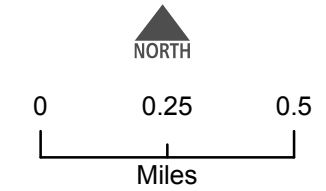
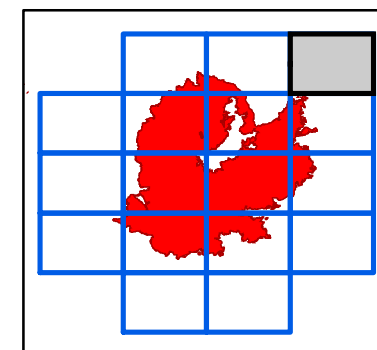
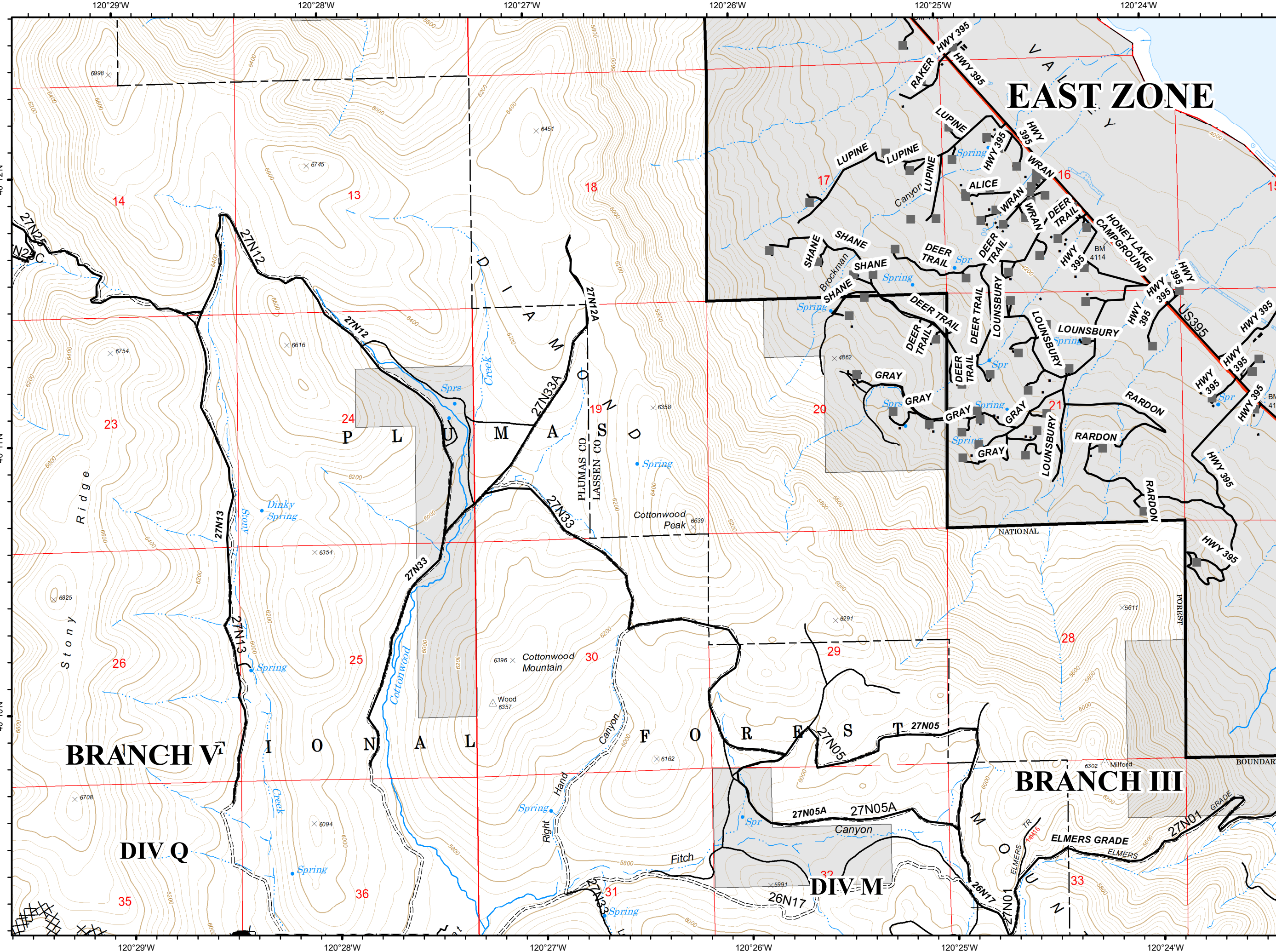
-  Dip Site
-  Water Source
-  Division Break
-  Completed Line
-  Completed Dozer Line
-  Completed Hand Line
-  Access or Improved Road
-  Basic Custodial Care (Closed)
-  High Clearance Roads
-  Suitable for Passenger Cars
-  High Degree of Comfort
-  NFSR Decommissioned
-  Undetermined Decommissioned
-  Travel Route
-  Milford Roads



D7



- Completed Line
- Completed Dozer Line
- NOT - NOT NEEDED
- US - US HIGHWAY OR ROUTE
- High Clearance Roads
- travelRoute
- UND, UND
- Milford Habitable Structures
- Milford Roads



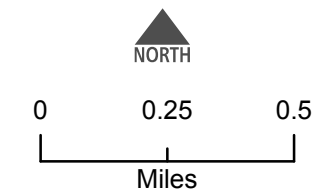
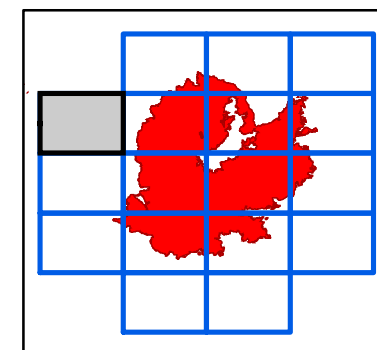
E4



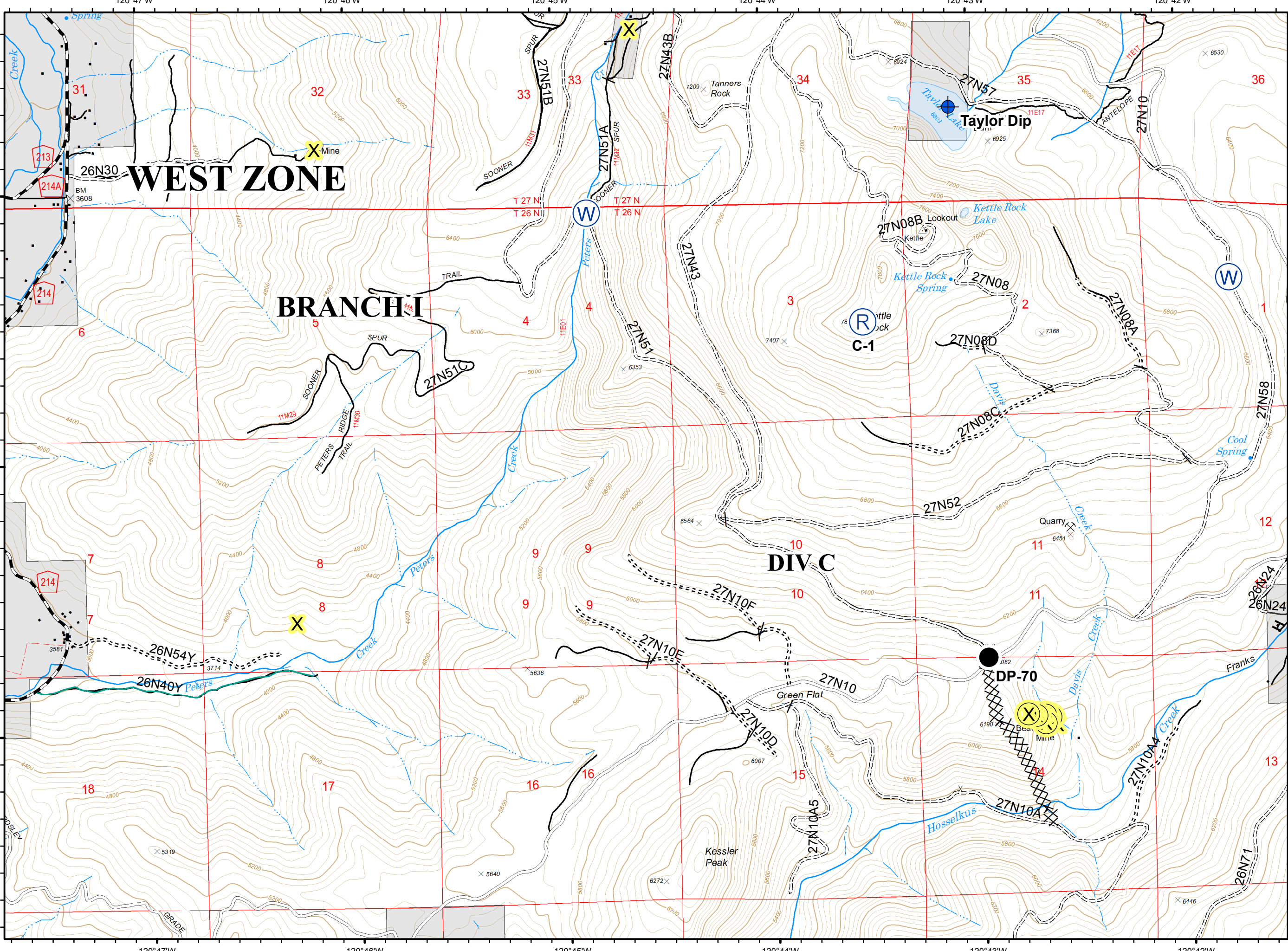
- Dip Site
- Drop Point
- Repeater
- Water Source

Completed Dozer Line

- Completed Hand Line
- C - COUNTY, PARISH, BOROUGH
- NOT - NOT NEEDED
- P - PRIVATE
- <all other values>
- Basic Custodial Care (Closed)
- High Clearance Roads
- Suitable for Passenger Cars
- Travel Route
- Known Abandoned Mines
- Abandoned Mine



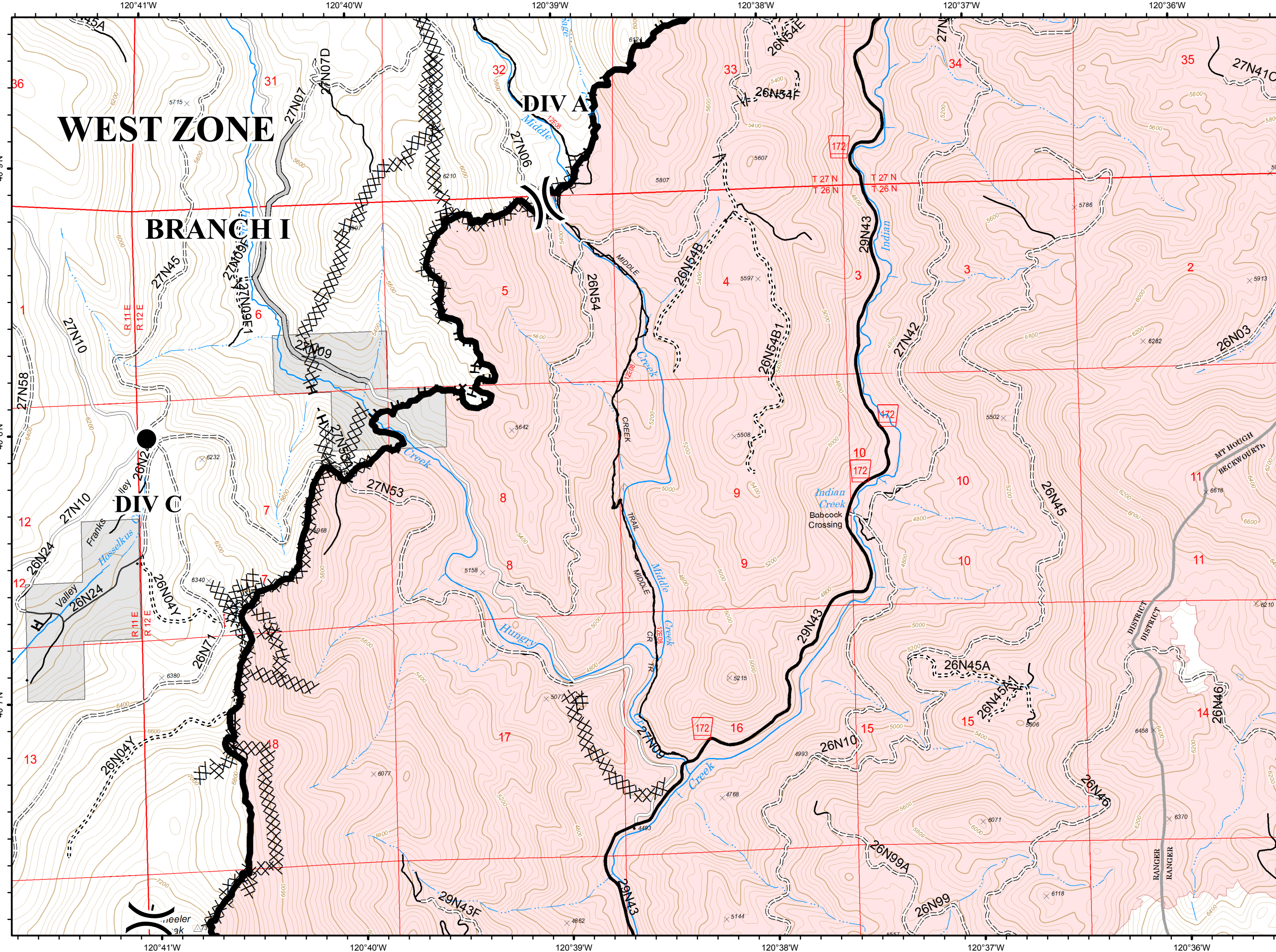
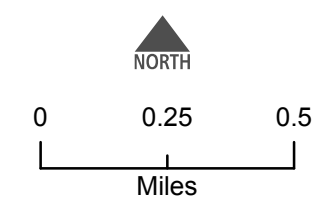
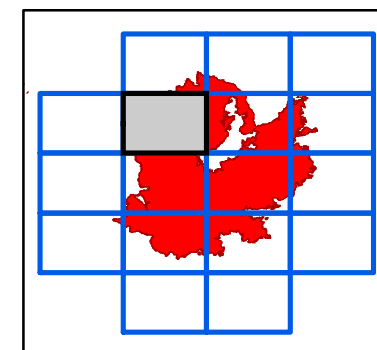
E4



E5






















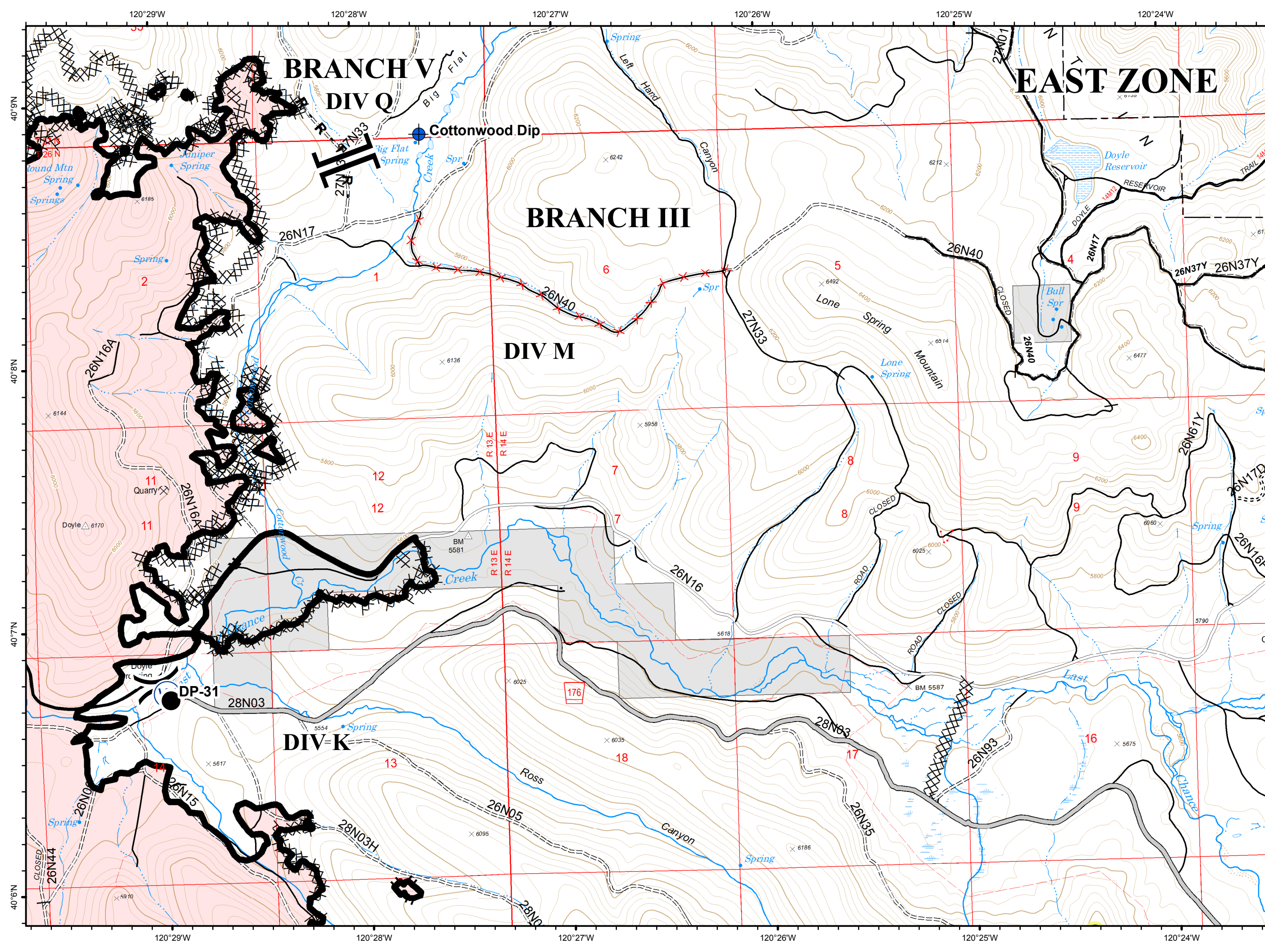
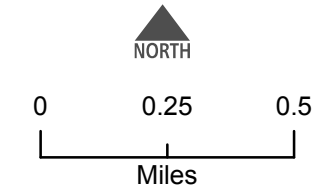
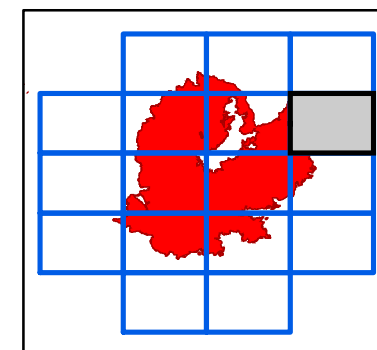
- Drop Point
- () Division Break
- Completed Line
- XXXX Completed Dozer Line
- H - Completed Hand Line
- Access or Improved Road
- ⊗ Proposed Dozer Line
- P - PRIVATE
- Basic Custodial Care (Closed)
- === High Clearance Roads
- Suitable for Passenger Cars
- High Degree of Comfort
- travelRoute



E7



-  Dip Site
-  Drop Point
-  Hazard
-  Water Source
-  Division Break
-  Branch Break
-  Completed Line
-  Completed Dozer Line
-  H - Completed Hand Line
-  R - Road as Completed Line
-  Access or Improved Road
-  NOT - NOT NEEDED
-  Basic Custodial Care (Closed)
-  High Clearance Roads
-  Suitable for Passenger Cars
-  High Degree of Comfort
-  NFSR Decommissioned
-  travelRoute
-  Milford Roads



F4



Retardant/Mud Pit

Completed Dozer Line

Completed Hand Line

Road as Completed Line

Proposed Dozer Line

Planned Fire Line

C - COUNTY, PARISH, BOROUGH

NOT - NOT NEEDED

P - PRIVATE

Basic Custodial Care (Closed)

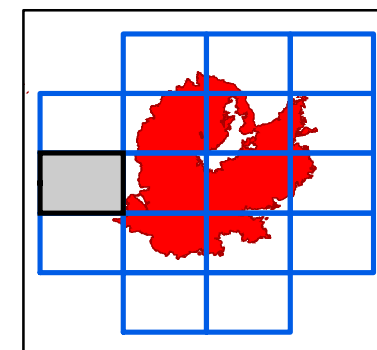
High Clearance Roads

Suitable for Passenger Cars

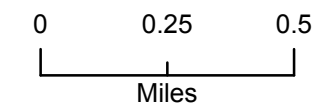
travelRoute

Known Abandoned Mines

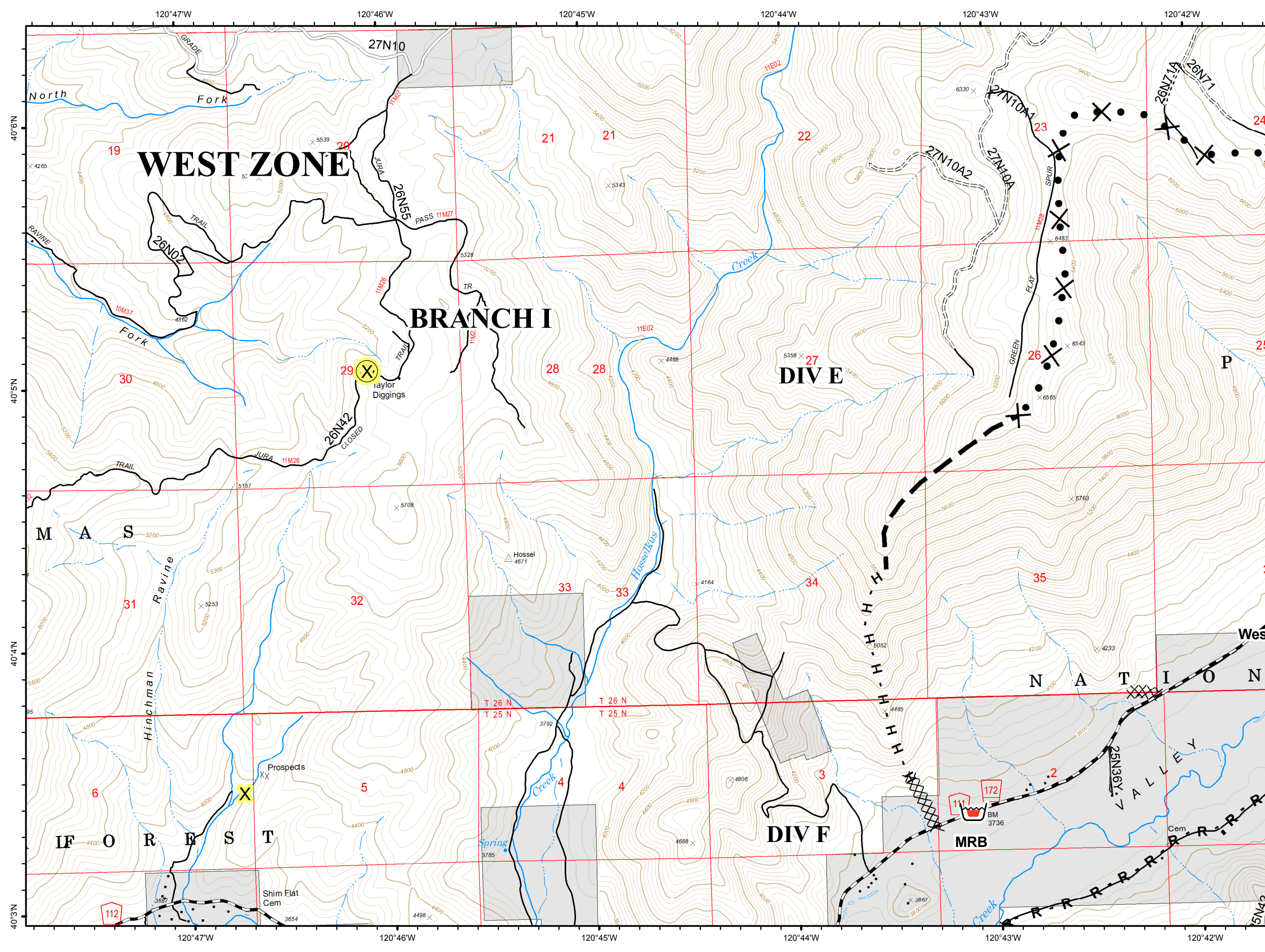
Abandoned Mine



NORTH



F4

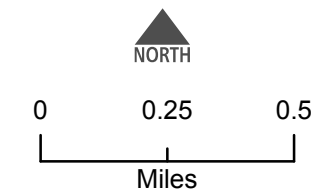
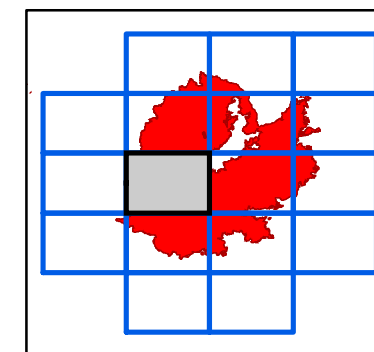


F5

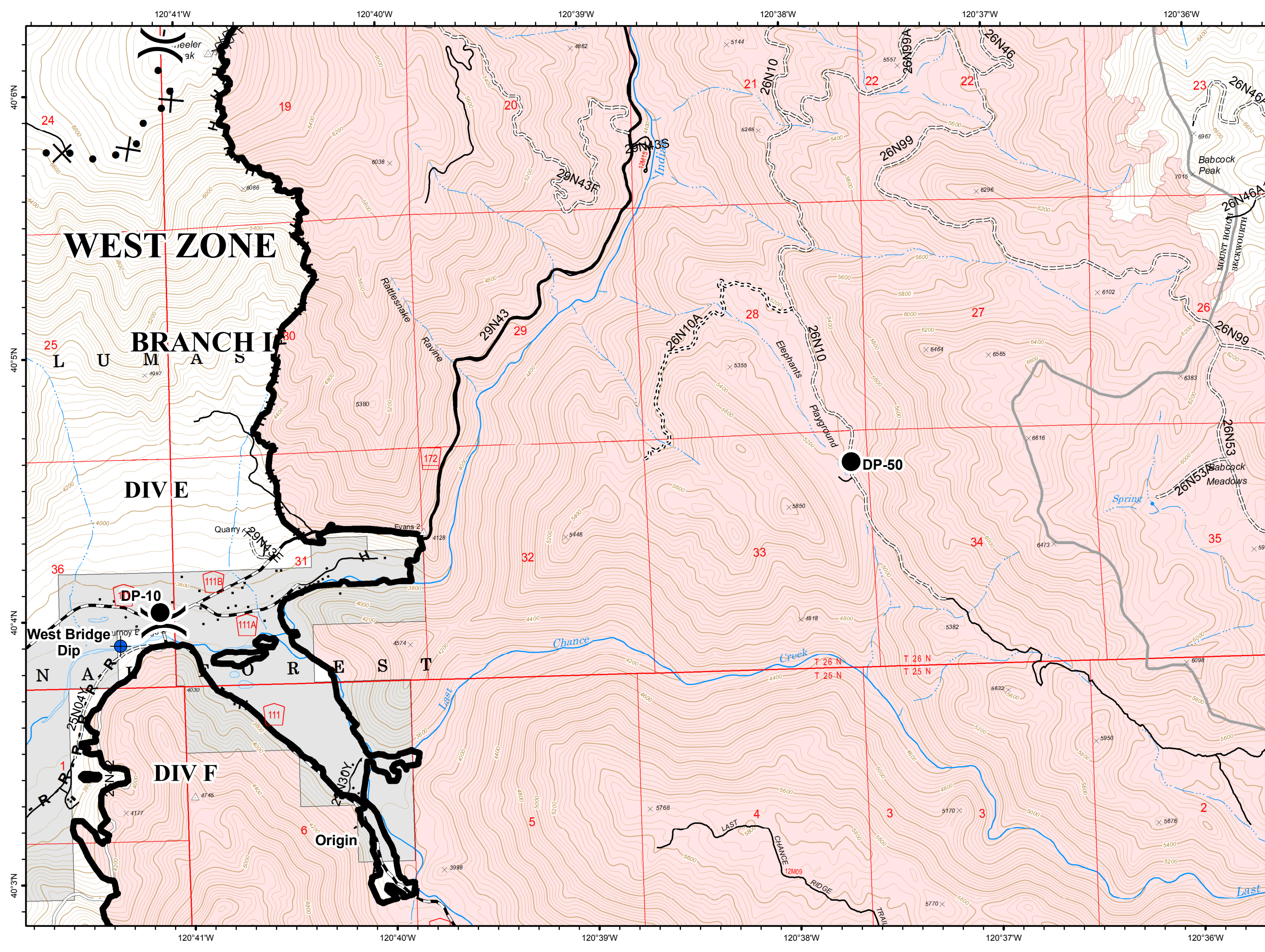


- Dip Site
- Drop Point
- Division Break

- Completed Line
- Completed Dozer Line
- Completed Hand Line
- Road as Completed Line
- Proposed Dozer Line
- C - COUNTY, PARISH, BOROUGH
- NOT - NOT NEEDED
- P - PRIVATE
- Basic Custodial Care (Closed)
- High Clearance Roads
- Suitable for Passenger Cars
- High Degree of Comfort
- travelRoute



F5



F6



Dip Site

Division Break

Completed Line

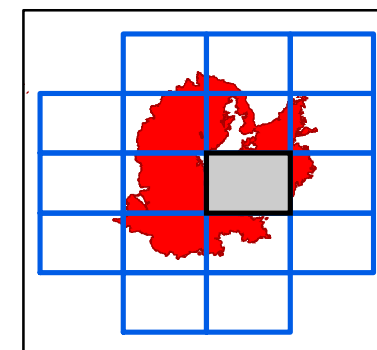
Completed Dozer Line

Completed Hand Line

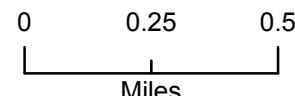
Road as Completed Line

High Clearance Roads

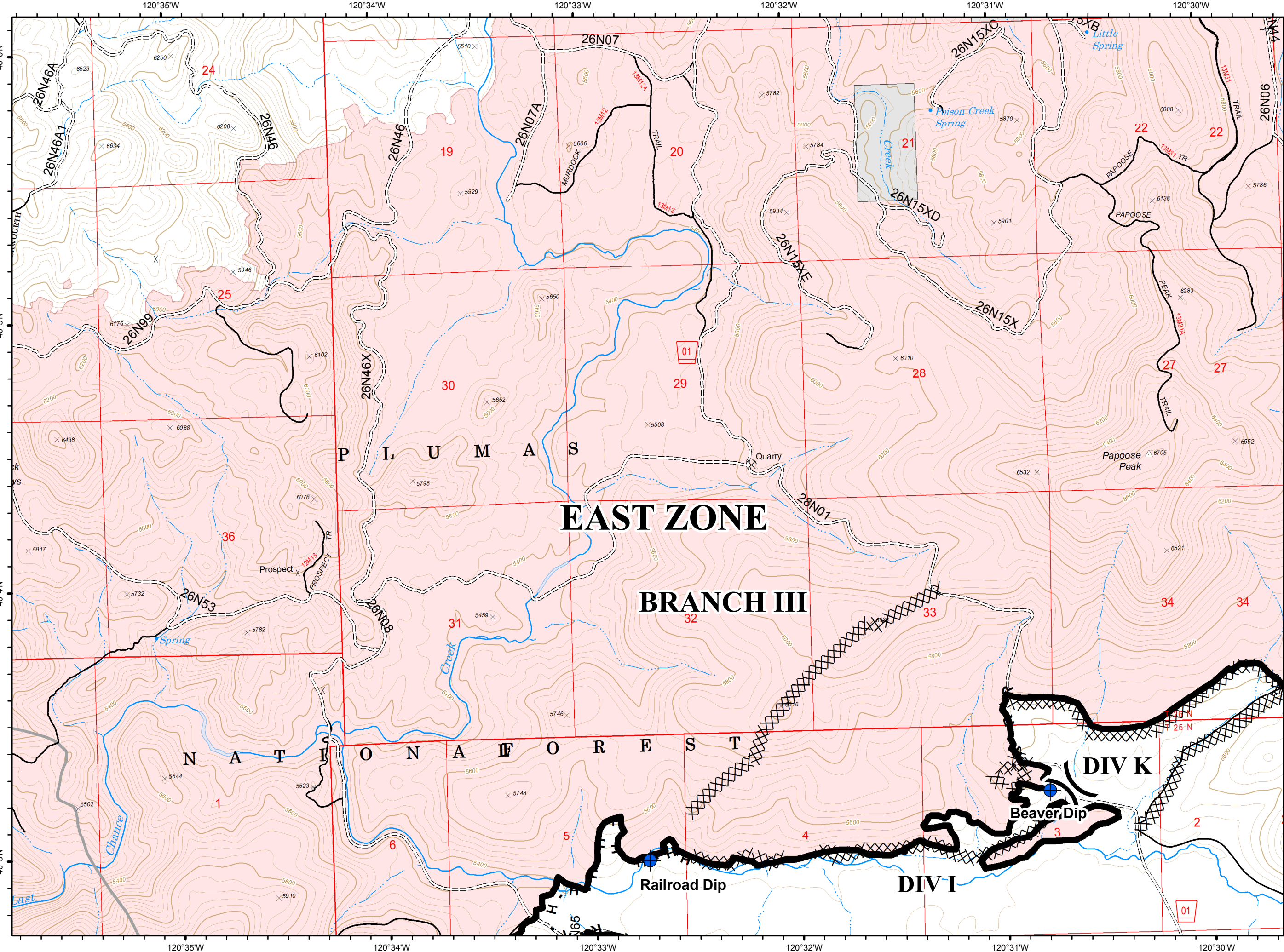
travelRoute



NORTH



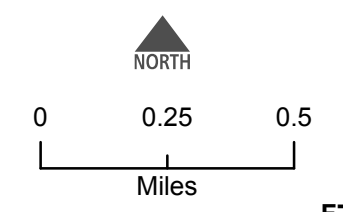
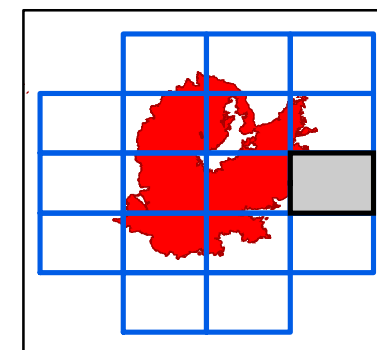
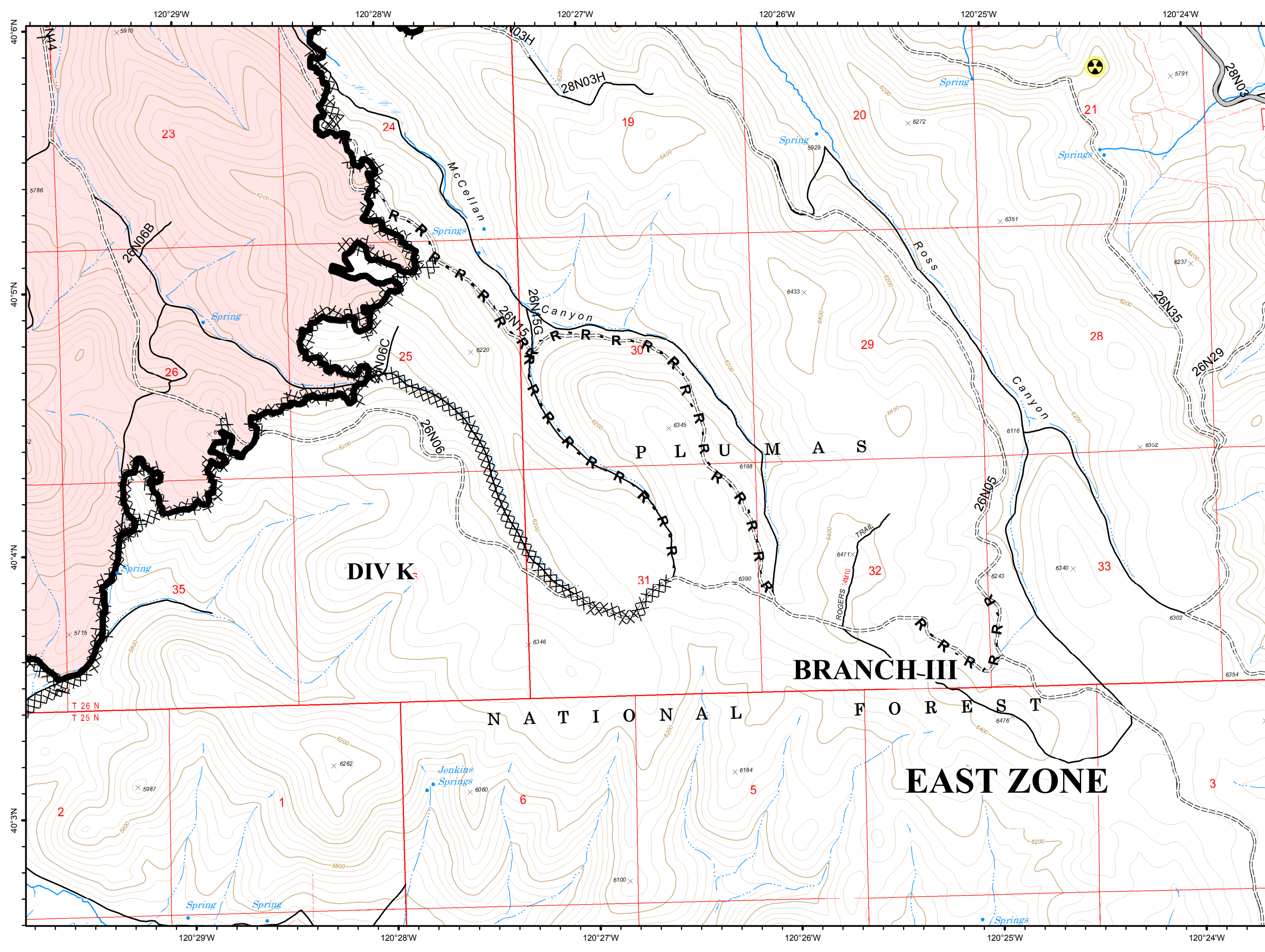
F6



F7



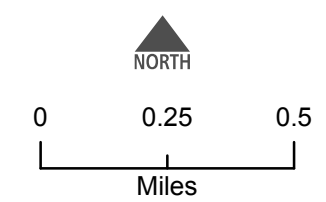
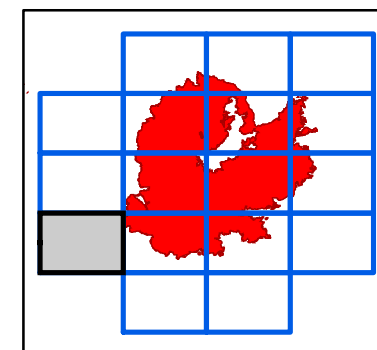
- Hazard
- Completed Line
- Completed Dozer Line
- H - Completed Hand Line
- R - Road as Completed Line
- Access or Improved Road
- NOT - NOT NEEDED
- High Clearance Roads
- Suitable for Passenger Cars
- travelRoute



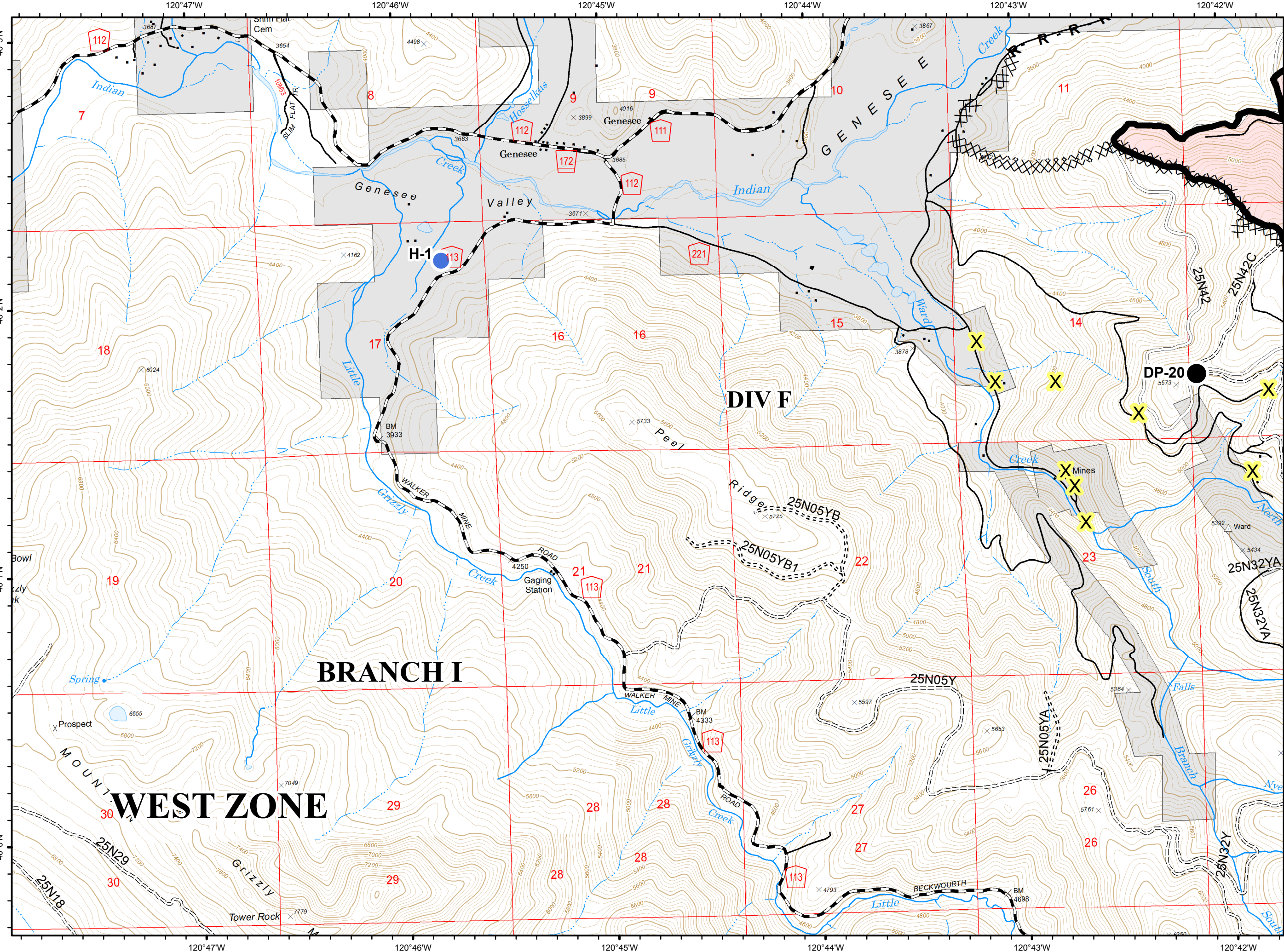
G4



- Drop Point
- Helispot
- Completed Line
- XXXX Completed Dozer Line
- R - Road as Completed Line
- C - COUNTY, PARISH, BOROUGH
- NOT - NOT NEEDED
- === Basic Custodial Care (Closed)
- === High Clearance Roads
- Suitable for Passenger Cars
- travelRoute
- X Abandoned Mine






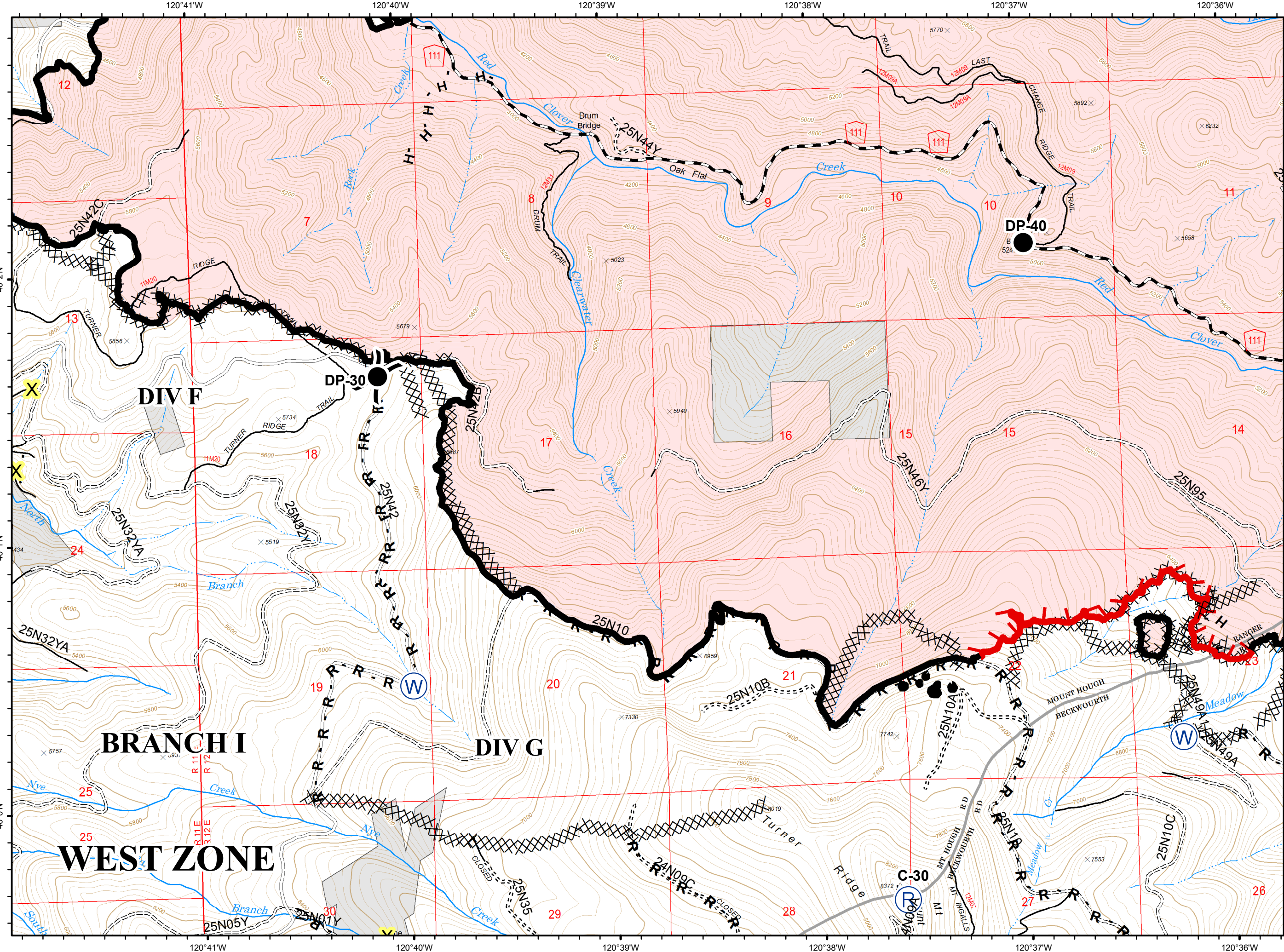
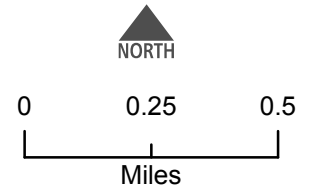
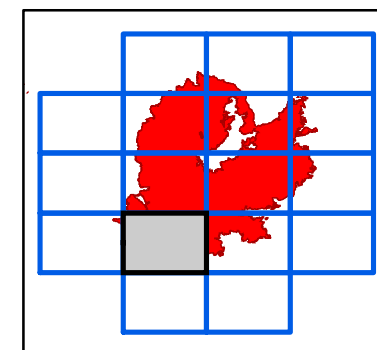
G4



G5



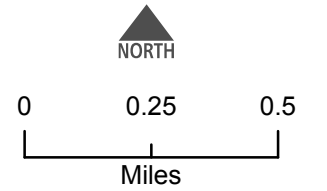
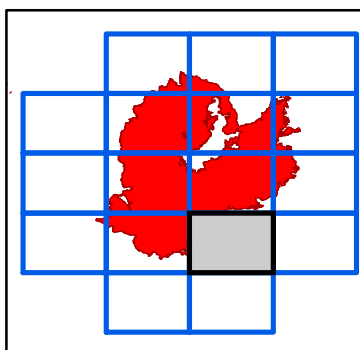
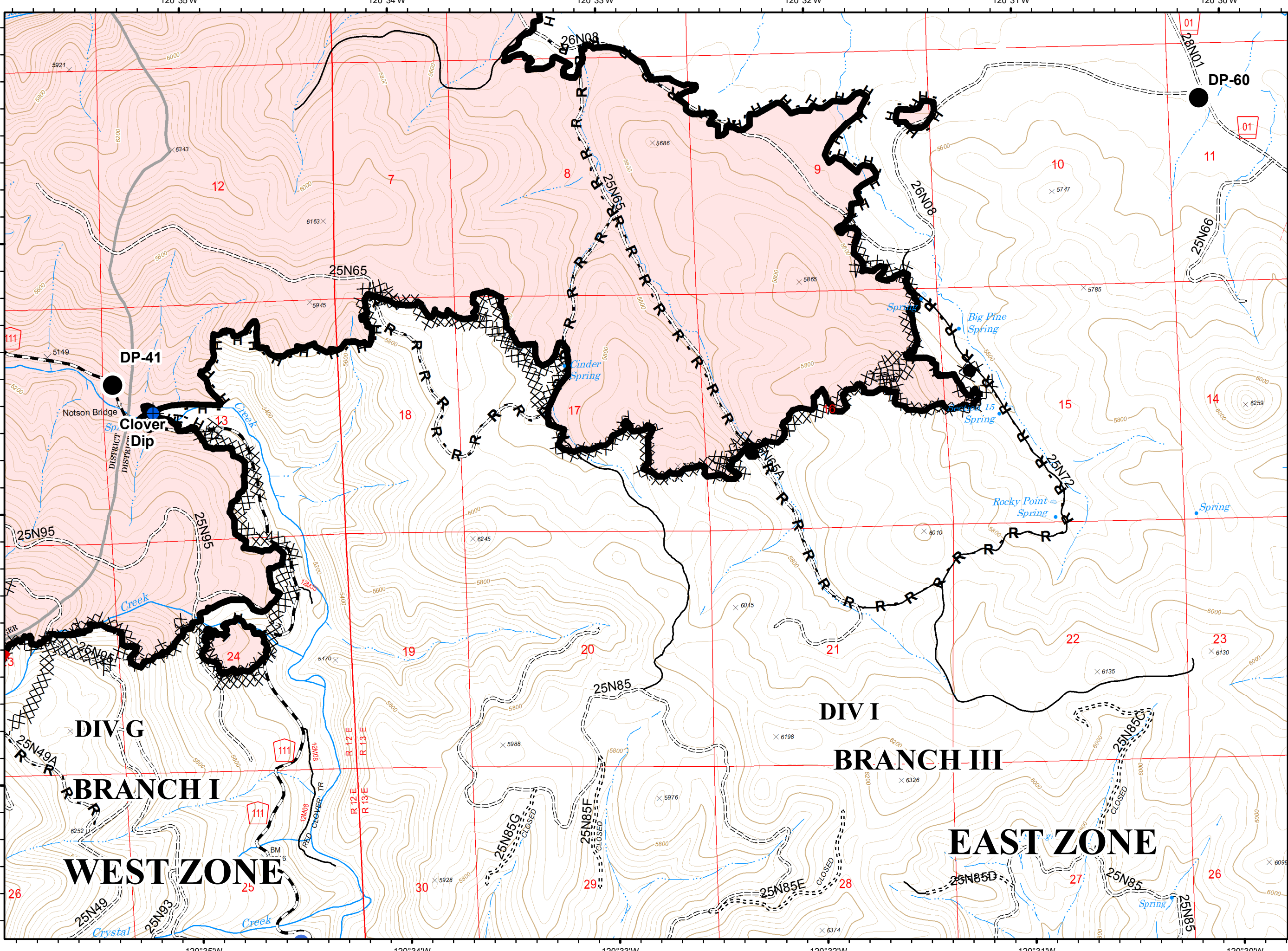
-  Drop Point
-  Repeater
-  Water Source
-  Division Break
-  Uncontrolled Fire Edge
-  Completed Line
-  Completed Dozer Line
-  Completed Hand Line
-  Road as Completed Line
-  C - COUNTY, PARISH, BOROUGH
-  NOT - NOT NEEDED
-  Basic Custodial Care (Closed)
-  High Clearance Roads
-  Suitable for Passenger Cars
-  travelRoute
-  Abandoned Mine



G6



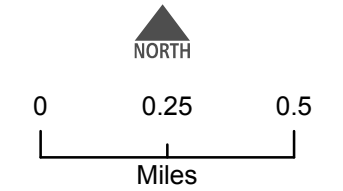
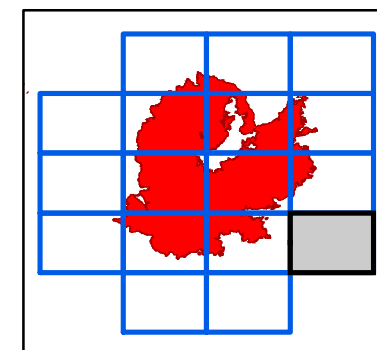
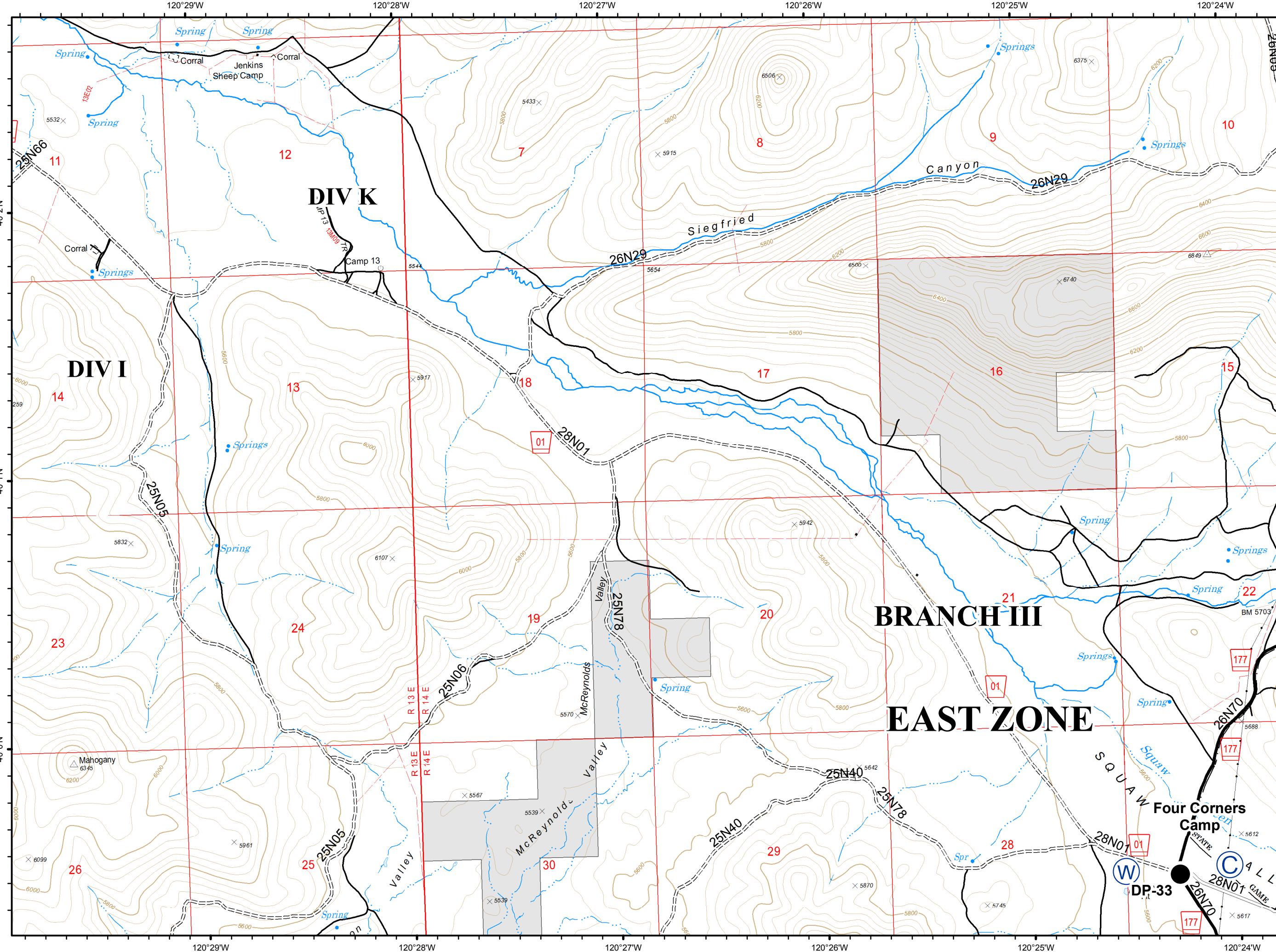
- Dip Site
- Drop Point
- Helipot
- Uncontrolled Fire Edge
- Completed Line
- Completed Dozer Line
- H - Completed Hand Line
- R - Road as Completed Line
- C - COUNTY, PARISH, BOROUGH
- Basic Custodial Care (Closed)
- High Clearance Roads
- Undetermined, Unknown and Other travelRoute



G7



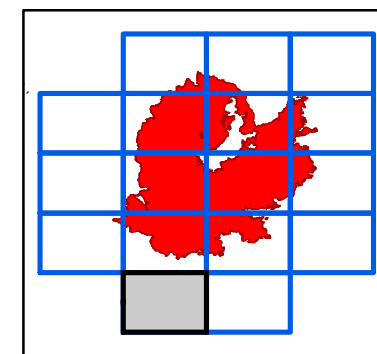
- Camp
- Drop Point
- Water Source
- High Clearance Roads
- Suitable for Passenger Cars
- High Degree of Comfort
- Travel Route



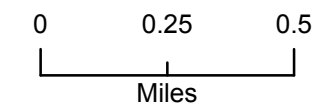
H5



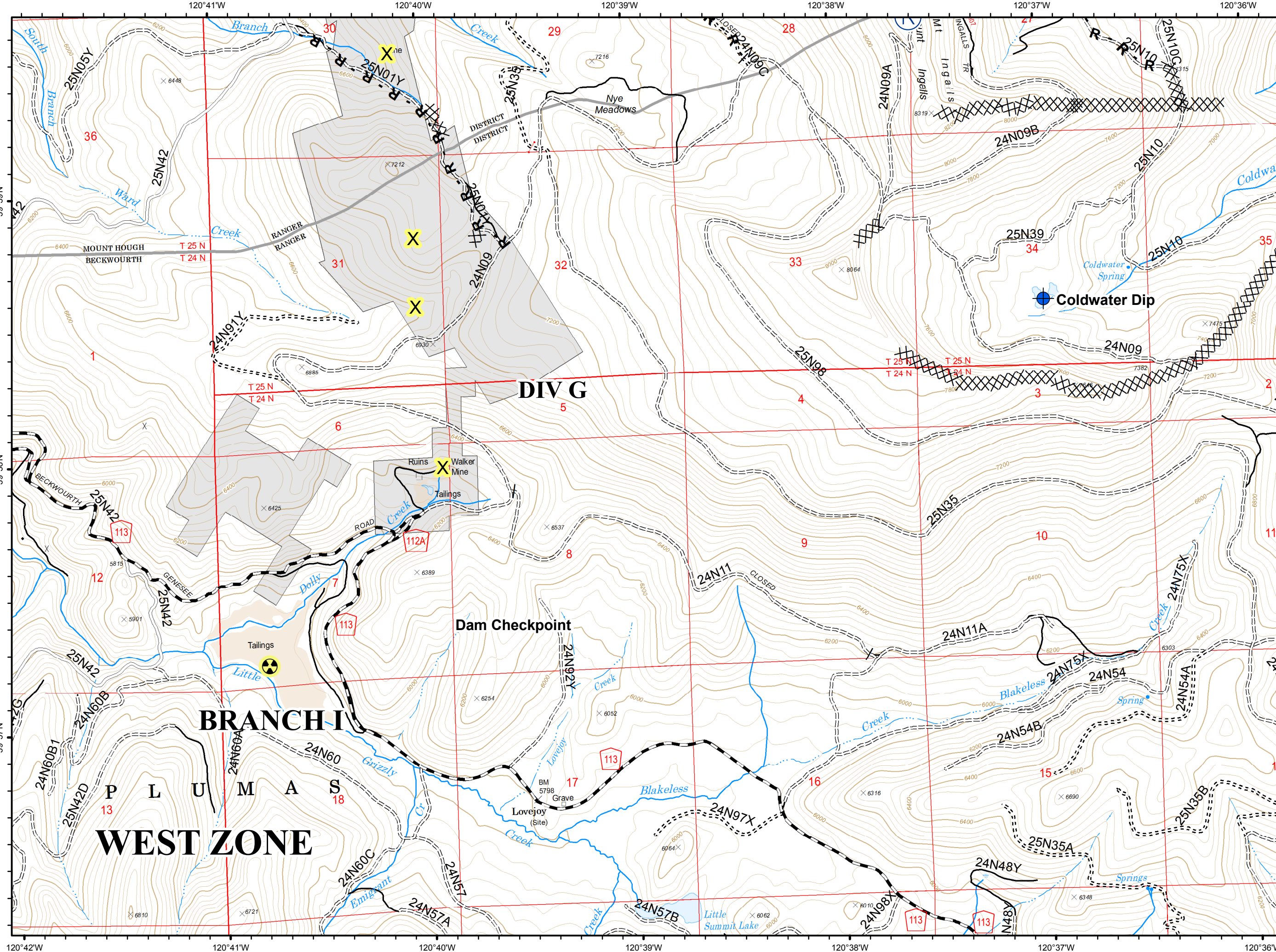
- Dip Site
- Hazard
- Repeater
- Completed Dozer Line
- R - Road as Completed Line
- C - COUNTY, PARISH, BOROUGH
- NOT - NOT NEEDED
- Basic Custodial Care (Closed)
- High Clearance Roads
- Suitable for Passenger Cars
- travelRoute
- Abandoned Mine



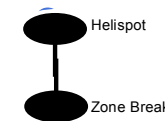
NORTH



H5

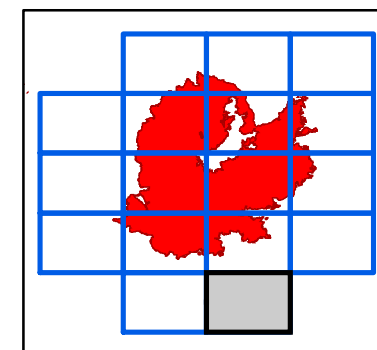


H6

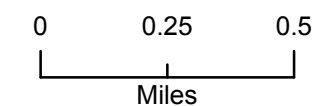


XXXX Completed Dozer Line

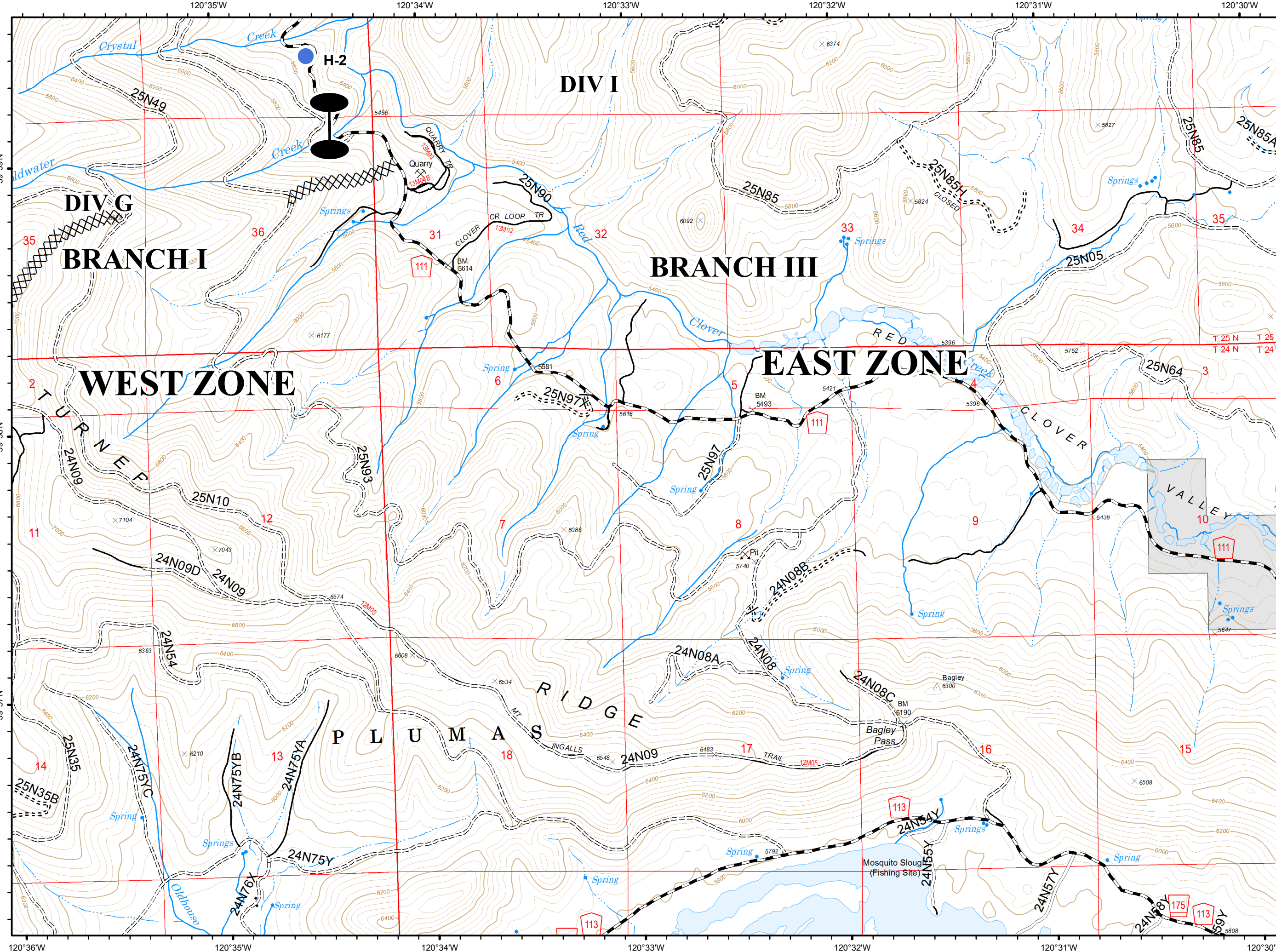
- H - Completed Hand Line
- C - COUNTY, PARISH, BOROUGH
- NOT - NOT NEEDED
- Basic Custodial Care (Closed)
- High Clearance Roads
- Suitable for Passenger Cars
- High Degree of Comfort
- travelRoute

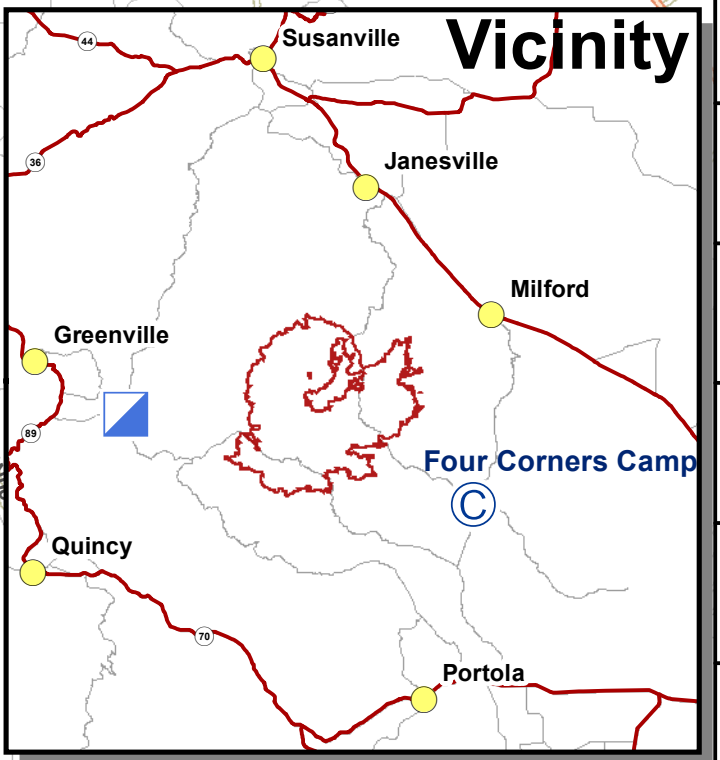
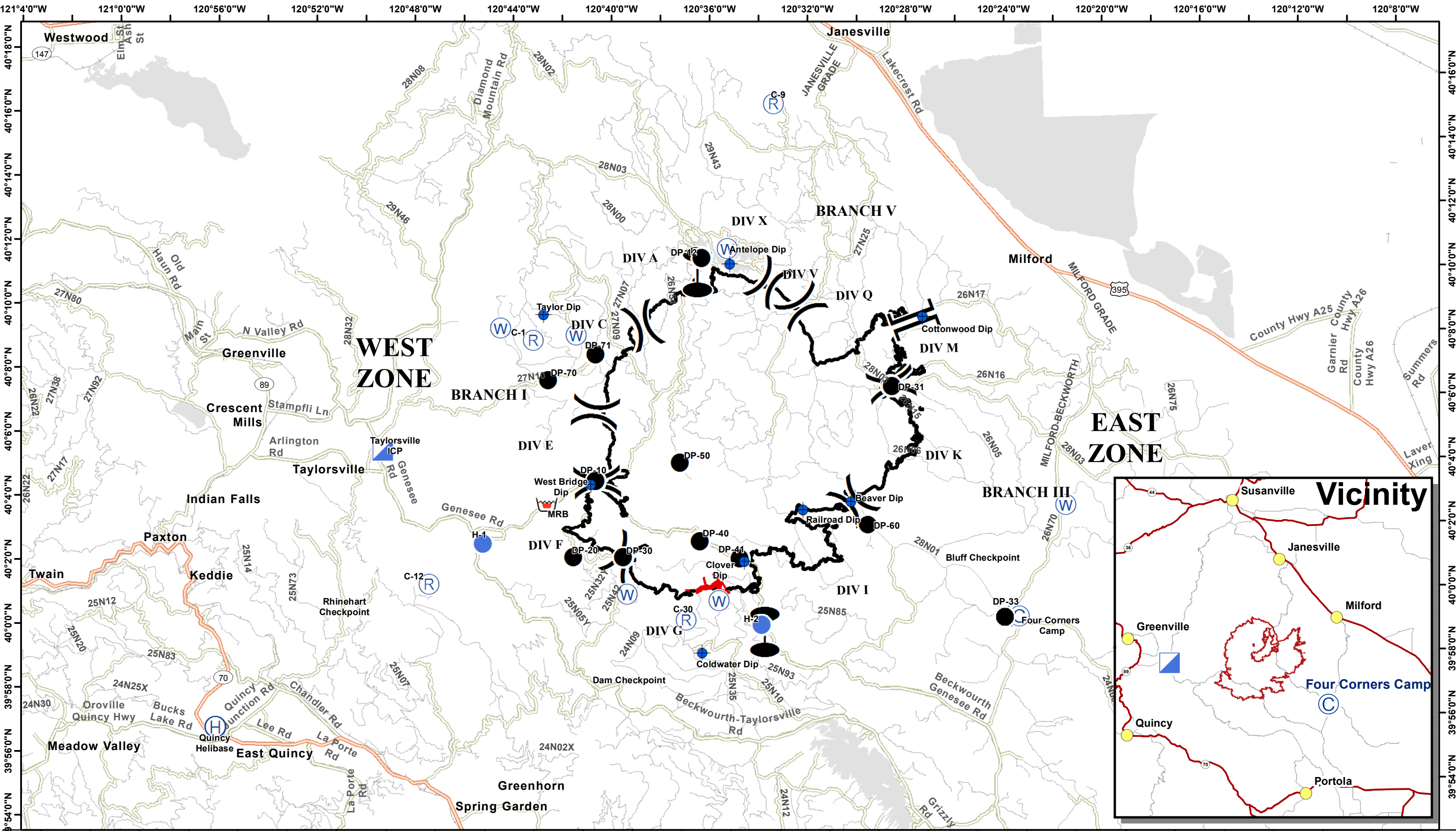


NORTH



H6





Transportation

Walker Fire
CA-PNF-001324
09/20/2019

● Event Point DP-33 offset	● Dip Site	Ⓜ Helibase	▣ Incident Command Post	🛒 Retardant/Mud Pit	⦿ Zone Break
Ⓢ Camp	● Drop Point	● Helispot	Ⓡ Repeater	Ⓜ Water Source	⌋ Division Break
					⌌ Branch Break