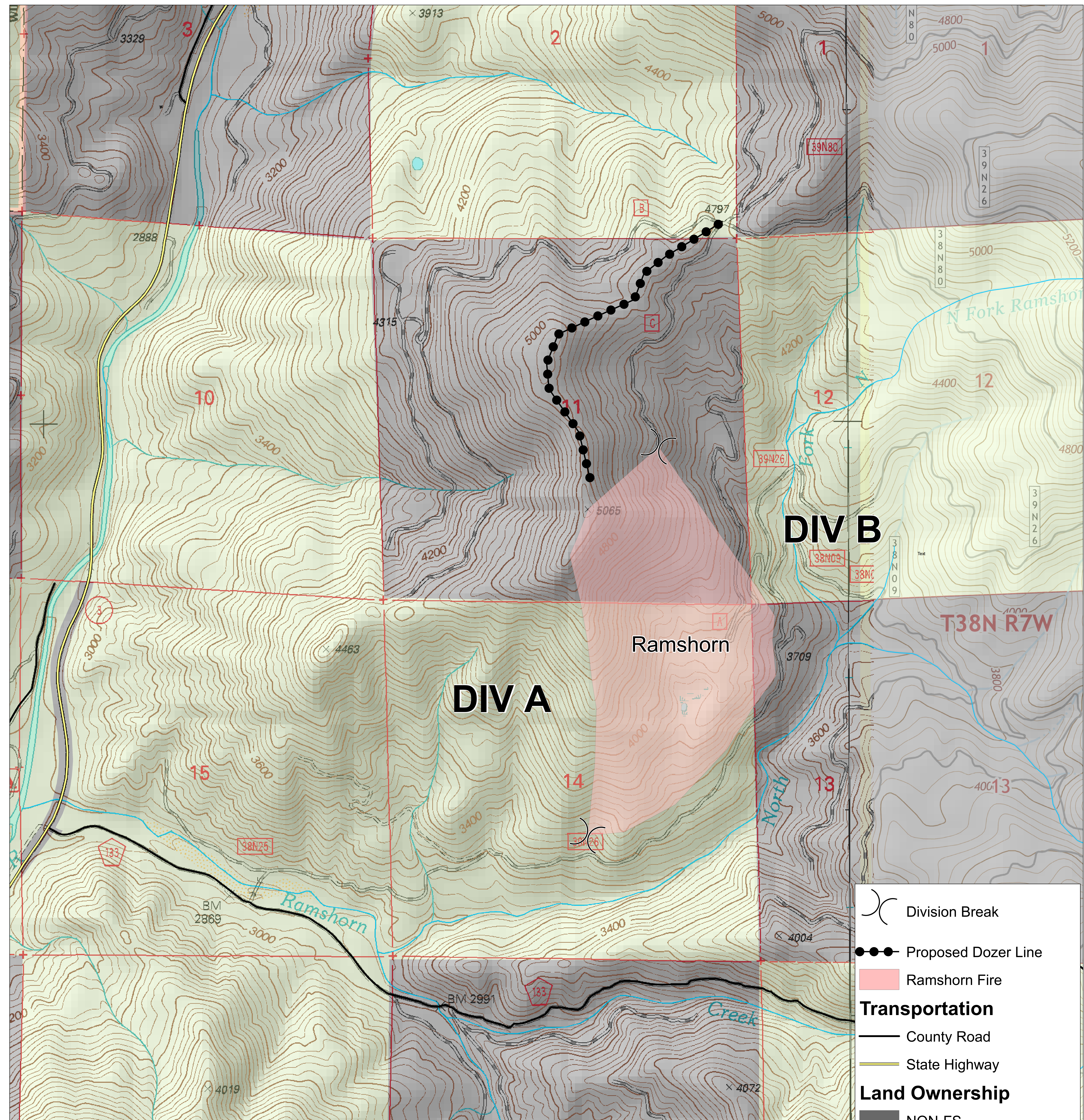
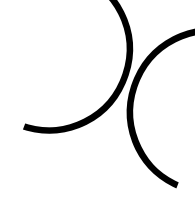


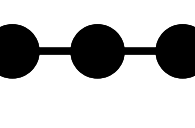
# SHASTA-TRINITY NATIONAL FOREST


## Weaverville Lightning Fires

September 6, 2019





 Division Break

 Proposed Dozer Line


 Ramshorn Fire


**Transportation**

 County Road


 State Highway


**Land Ownership**

 NON-FS


 USDA FOREST SERVICE

**Streams**

 Intermittent

 Perennial

238 acres



LAG  
9/6/2019  
NAD 1983  
UTM Zone 10

