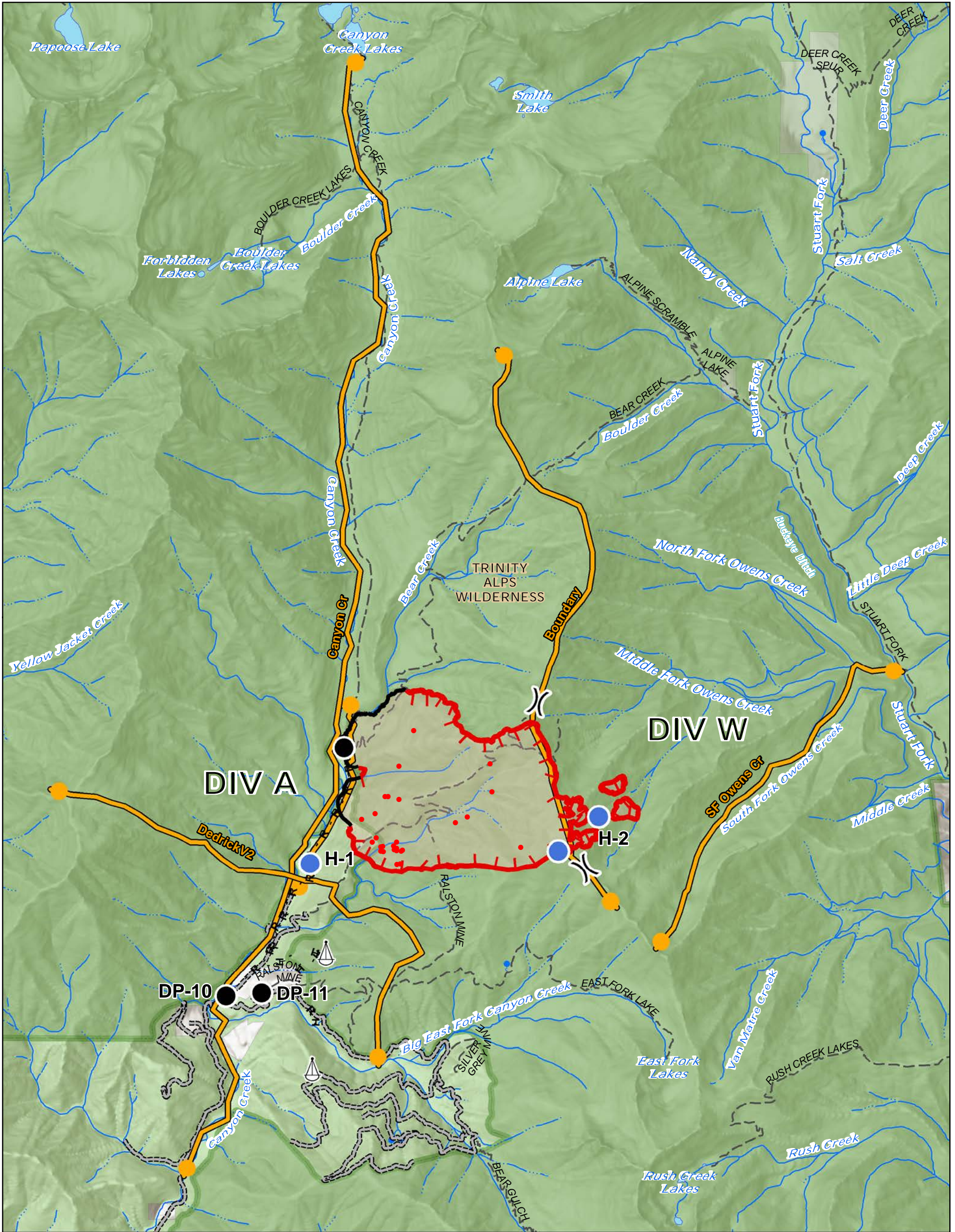



# Management Action Points



Middle Fire  
CA-SHF-001196  
9/20/2019



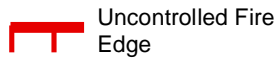

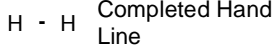
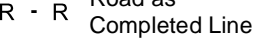
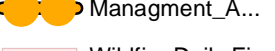
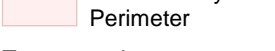
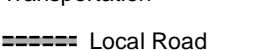

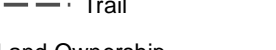
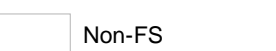

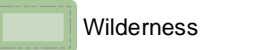




**1,335 Acres**

IR Perimeter  
9/19/2019  
@ 2250 hrs

- IR Isolated Heat Source
- Drop Point
- Helispot
-  Sling Site
-  Division Break
-  Uncontrolled Fire Edge
-  Completed Line
-  Completed Hand Line
-  Road as Completed Line
-  Management Action Point
-  Wildfire Daily Fire Perimeter
-  Transportation
-  Local Road
-  Trail
- Land Ownership**
-  Non-FS
-  USDA Forest Service
-  Wilderness