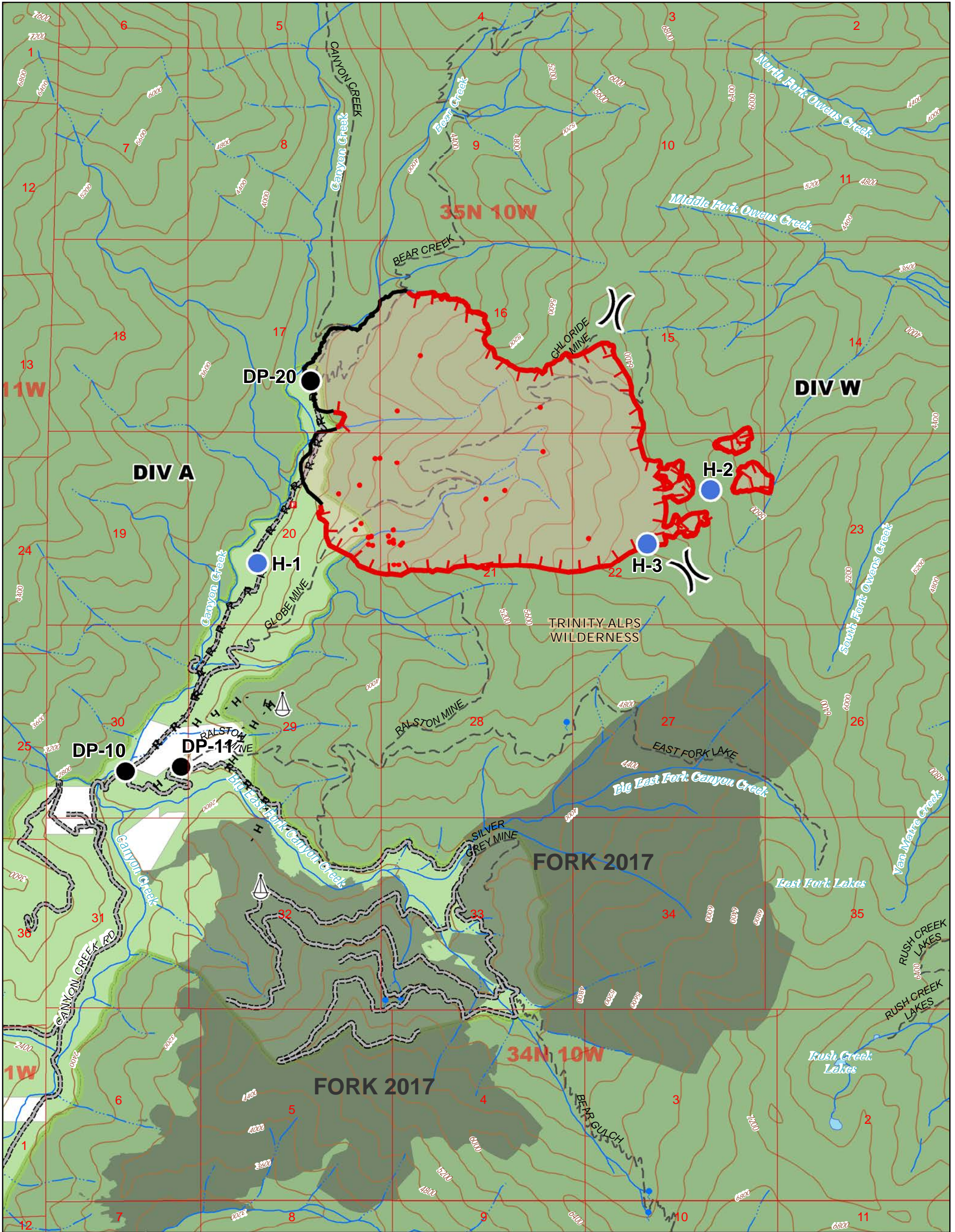



Operations



Middle Fire
CA-SHF-001196
9/20/2019













1,335 Acres

IR Perimeter
9/19/2019
@2250 hrs







- IR Isolated Heat Source
- Helispot
-  Sling Site
-  Division Break

- Drop Point
-  Uncontrolled Fire Edge
-  Completed Line
- H - H Completed Hand Line
- R - R Road as Completed Line

-  Wildfire Daily Fire Perimeter
-  Fire History
- Transportation
-  Local Road
-  Trail

Land Ownership

-  Non-FS
-  USDA Forest Service
-  Wilderness Boundary