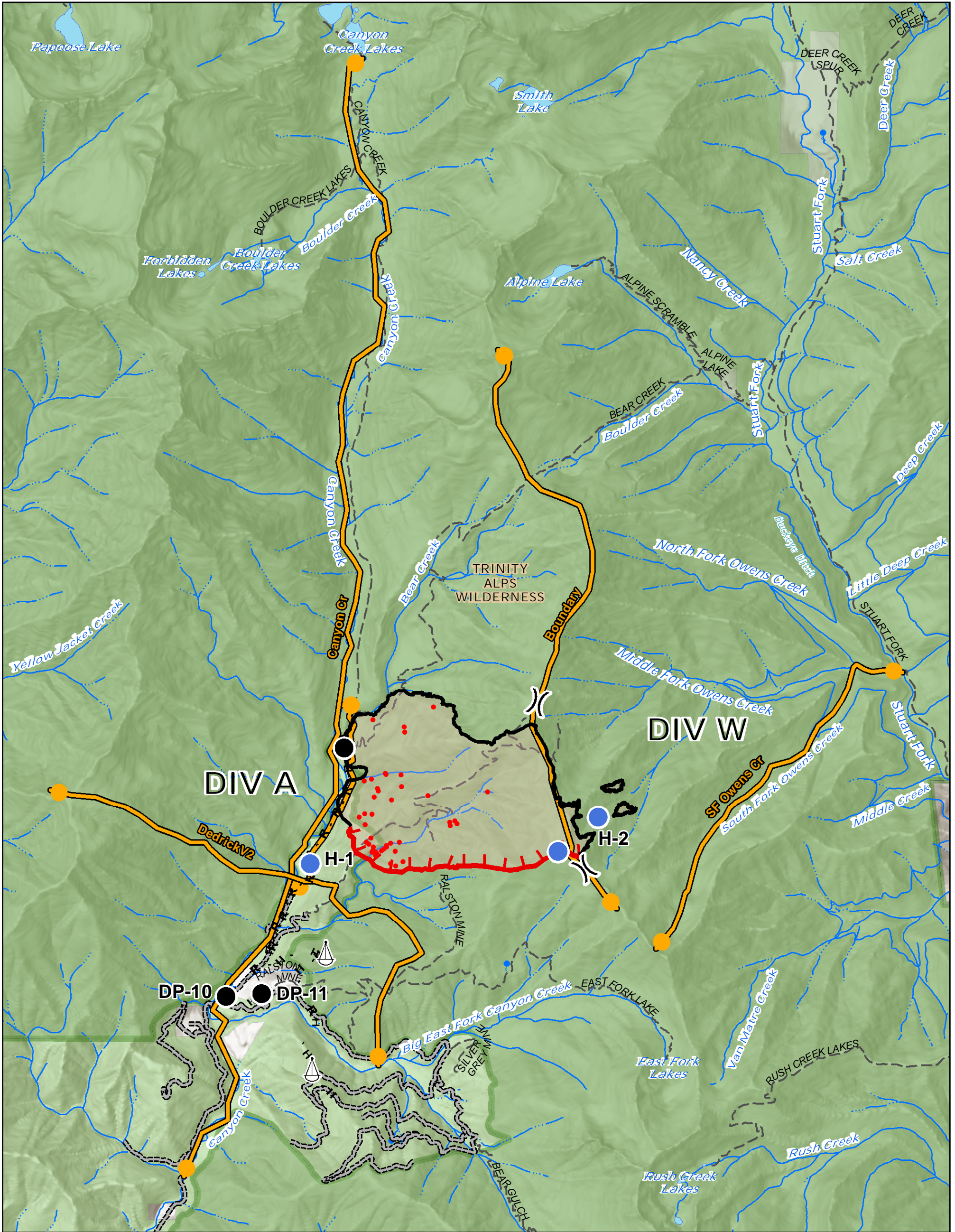



Management Action Points



Middle Fire
 CA-SHF-001196
 9/21/2019



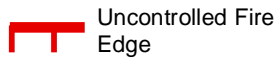

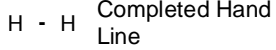
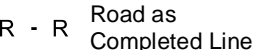
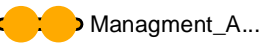
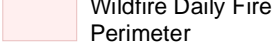
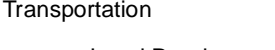


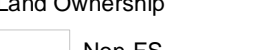

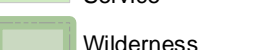




1,335 Acres

IR Perimeter
 9/21/2019
 @0016 hrs

- IR Isolated Heat Source
- Drop Point
- Helispot
-  Sling Site
-  Division Break
-  Uncontrolled Fire Edge
-  Completed Line
-  Completed Hand Line
-  Road as Completed Line
-  Management Action Point
-  Wildfire Daily Fire Perimeter
-  Transportation
-  Local Road
-  Trail
- Land Ownership**
-  Non-FS
-  USDA Forest Service
-  Wilderness