

40°46'N

123°12'W

123°11'W

123°10'W

40°46'N


Infrared Map
9/07/2019
Cutthroat Fire
CA-SHF



Imagery Date:
9/6/19 2231hrs PDT
Interpreted Acres: 15



40°45'N

40°45'N



-  20190906_2231_Cutthroat_HeatPerimeter
-  20190906_2231_Cutthroat_IntenseHeat

0 0.5
 Miles

WGS84 UTM Zone 10 IRIN: Mark_Grupe@nps.gov 9/7/2019 12:05:22 AM Cutthroat_IR_Map.MXD

123°12'W

123°11'W

123°10'W