

40°46'N

123°12'W

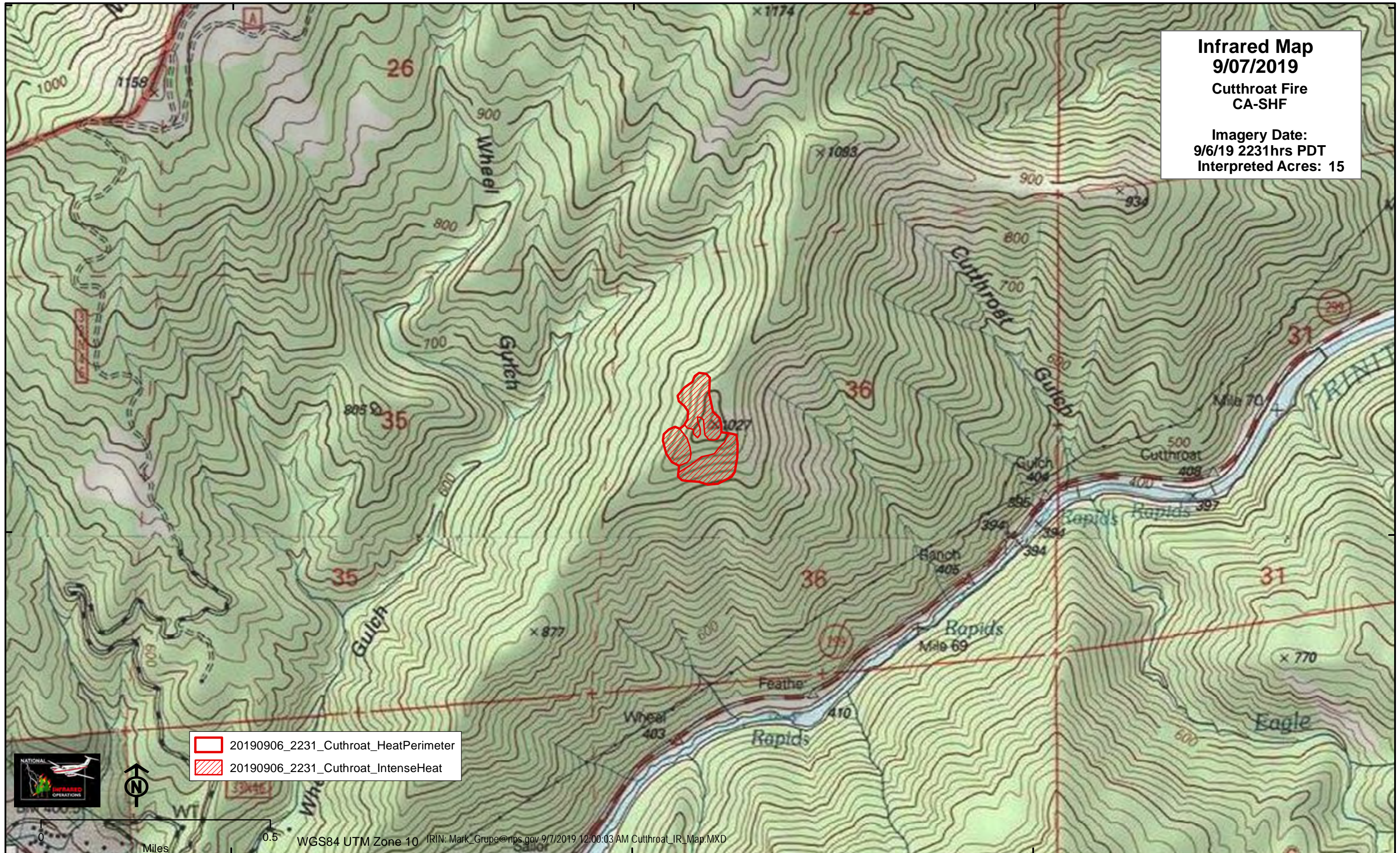
123°11'W

123°10'W

40°46'N



Infrared Map
9/07/2019
Cutthroat Fire
CA-SHF



Imagery Date:
9/6/19 2231hrs PDT
Interpreted Acres: 15



40°45'N

40°45'N

-  20190906_2231_Cutthroat_HeatPerimeter
-  20190906_2231_Cutthroat_IntenseHeat



123°12'W

123°11'W

123°10'W