

123°2'W

123°1'W

123°W

40°53'N




40°53'N


**Infrared Map**  
**9/07/2019**  
**Middle Fire**  
**CA-SHF**

**Imagery Date:**  
**9/6/19 2236hrs PDT**  
**Interpreted Acres: 98**

40°53'N

40°53'N

-  20190906\_2236\_Middle\_HeatPerimeter
-  20190906\_2236\_Middle\_IntenseHeat
-  20190906\_2236\_Middle\_ScatteredHeat



0 0.5  
 Miles

WGS84 UTM Zone 10 IRIN: Mark\_Grupe@nps.gov 9/7/2019 12:05:22 AM Cutthroat\_IR\_Map.MXD

123°2'W

123°1'W

123°W