

40°46'N

123°12'W

123°11'W

123°10'W

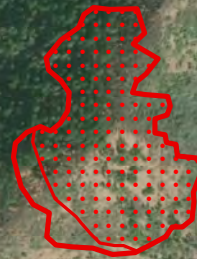
40°46'N



Infrared Map
9/08/2019
Cutthroat Fire
CA-SHF


Imagery Date:
9/7/2019 1851hrs PDT
Interpreted Acres: 18

40°45'N

40°45'N



 20190907_1851_Cutthroat_HeatPerimeter
 20190907_1851_Cutthroat_ScatteredHeat



0 0.5
 Miles

WGS84 UTM Zone 10 IRIN: Mark_Grupe@nps.gov 9/7/2019 9:00:07 PM Cutthroat_IR_Map.MXD

123°12'W

123°11'W

123°10'W