

122°39'W

122°38'W

122°37'W

41°10'N

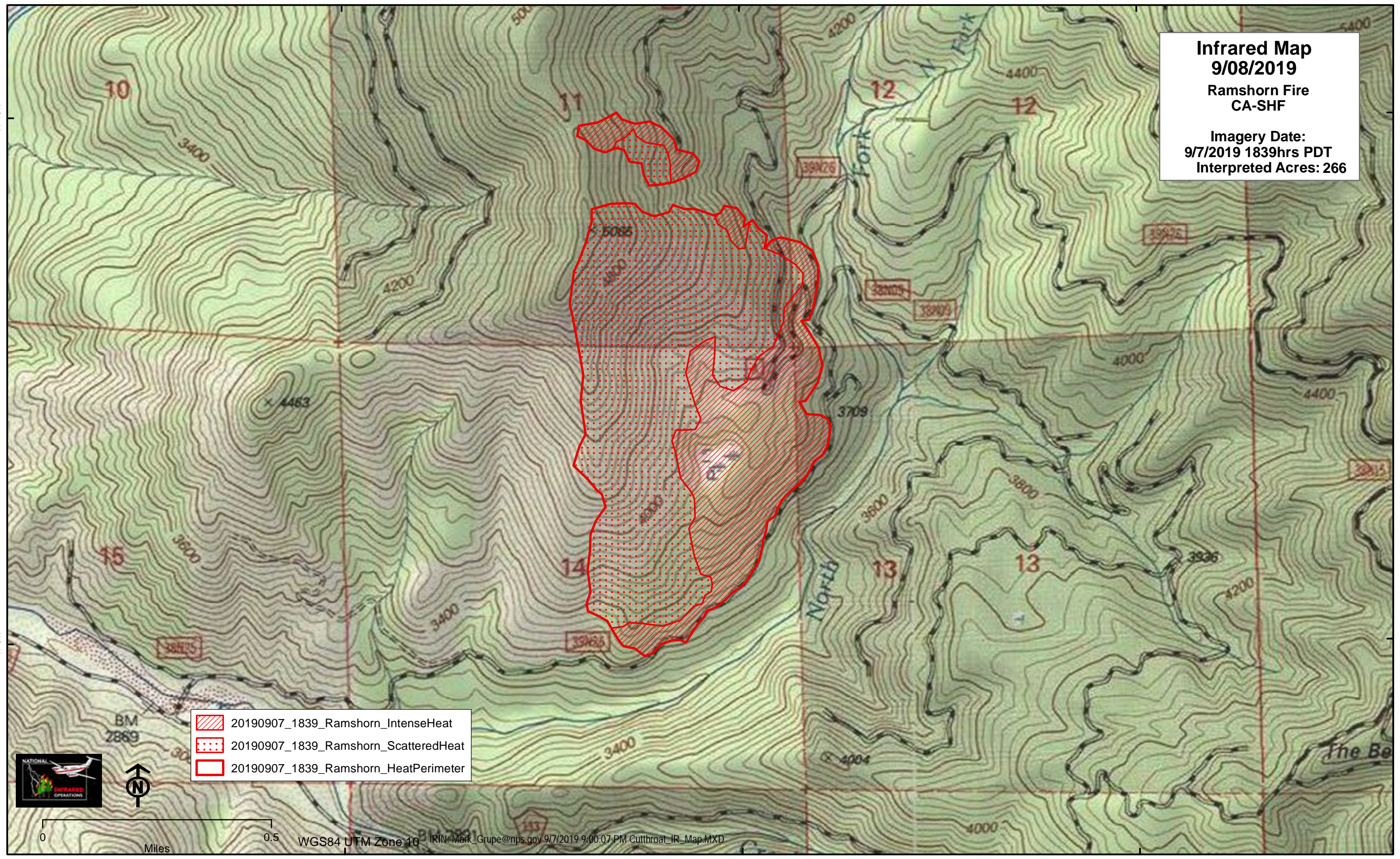
41°10'N

41°8'N



41°8'N

**Infrared Map**  
**9/08/2019**  
 Ramshorn Fire  
 CA-SHF

Imagery Date:  
 9/7/2019 1839hrs PDT  
 Interpreted Acres: 266



-  20190907\_1839\_Ramshorn\_IntenseHeat
-  20190907\_1839\_Ramshorn\_ScatteredHeat
-  20190907\_1839\_Ramshorn\_HeatPerimeter



WGS84 UTM Zone 10 IRIN: Mark\_Grupe@nps.gov 9/7/2019 9:00:07 PM Cutthroat\_IR\_Map.MXD

122°39'W

122°38'W

122°37'W