

40°46'N

123°12'W

123°11'W

123°10'W

40°46'N

**Infrared Map**  
**9/09/2019**  
**Cutthroat Fire**  
**CA-SHF**


**Imagery Date:**  
**9/9/2019 0006 hrs PDT**  
**Interpreted Acres: 18**

Isolated Heat sources



40°45'N

40°45'N






0 0.5 Miles

WGS84 UTM Zone 10 IRIN: Mark\_Grupe@nps.gov 9/9/2019 1:49:44 AM Cutthroat\_IR\_Map.MXD

123°12'W

123°11'W

123°10'W

-  20190909\_0006\_Cutthroat\_HeatPerimeter
-  20190909\_0006\_Cutthroat\_ScatteredHeat
-  20190909\_0006\_Cutthroat\_IsolatedHeat