

40°46'N

123°12'W

123°11'W


123°10'W

40°46'N

**Infrared Map**  
**9/09/2019**  
**Cutthroat Fire**  
**CA-SHF**

**Imagery Date:**  
**9/9/2019 2136 hrs PDT**  
**Interpreted Acres: 18**

Isolated Heat sources



0 0.5 Miles



WGS84 UTM Zone 10 IRIN: Mark\_Grupe@nps.gov 9/9/2019 11:31:55 PM Cutthroat\_IR\_Map.MXD

123°12'W

123°11'W

123°10'W

40°45'N

-  20190909\_2136\_Cutthroat\_HeatPerimeter
-  20190909\_2136\_Cutthroat\_IsolatedHeat