

123°2'W

123°1'W

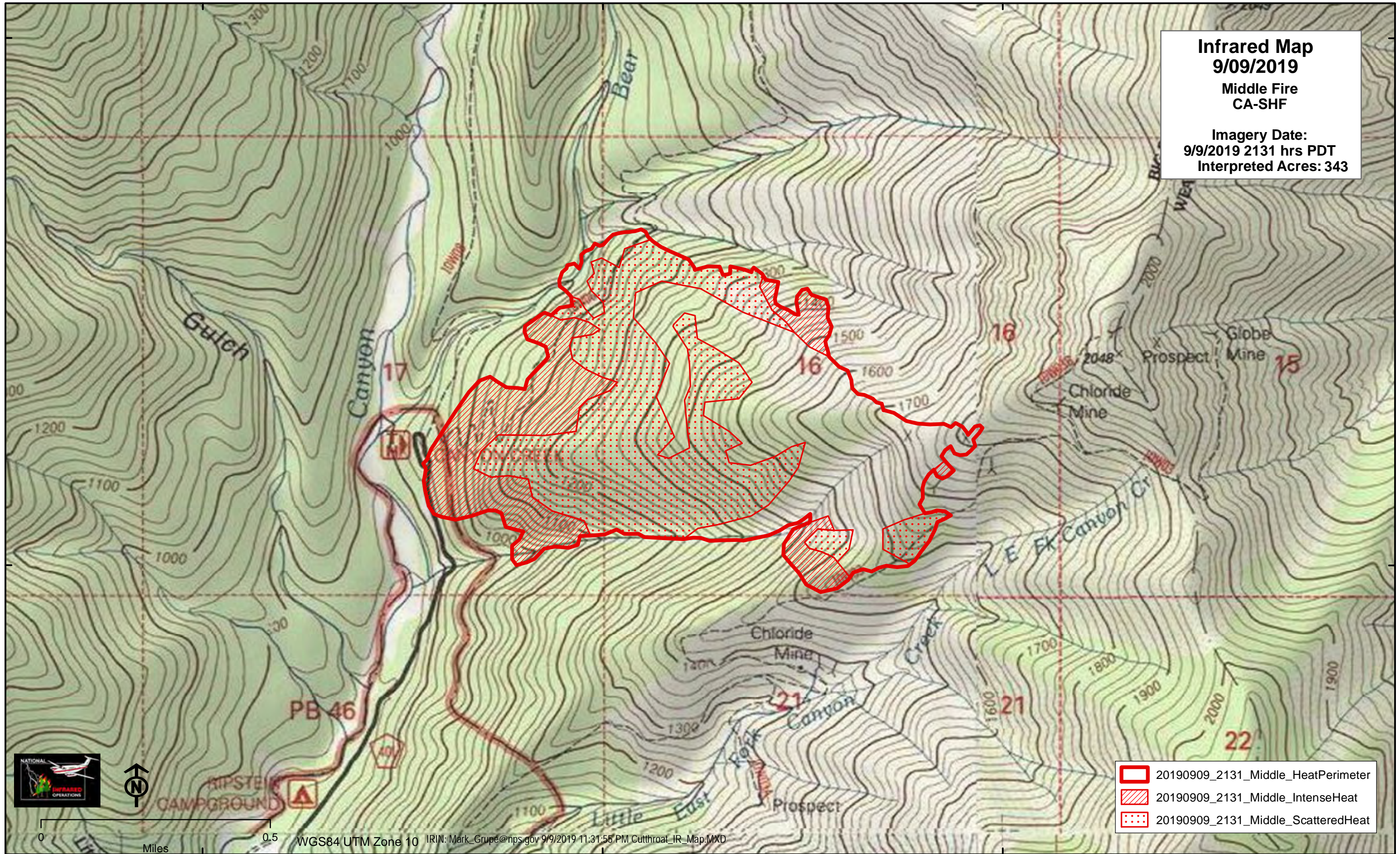
123°W

40°53'N

40°53'N


Infrared Map
9/09/2019
Middle Fire
CA-SHF

Imagery Date:
9/9/2019 2131 hrs PDT
Interpreted Acres: 343






40°53'N

40°53'N



WGS84 UTM Zone 10 IRIN: Mark_Grupe@nps.gov 9/9/2019 11:31:55 PM Cutthroat_IR_Map.MXD

-  20190909_2131_Middle_HeatPerimeter
-  20190909_2131_Middle_IntenseHeat
-  20190909_2131_Middle_ScatteredHeat

123°2'W

123°1'W

123°W