




123°15'0"W

123°14'0"W

123°13'0"W


 Scattered Heat  
 Intense Heat  
 Heat Perimeter


40°58'0"N

40°58'0"N



Infrared Map for 9/13/2019  
 Imagery Date: 9/13/2019 @0032 PDT  
  
**Jakes Fire**  
**CA-SHF**  
 Interpreted Acres: 7  
  
 IRIN: Jen Frazer  
 Created: 9/13/2019 3:53  
 WGS84 UTM Zone 10

 N  
 1:10k





123°15'0"W

123°14'0"W

123°13'0"W