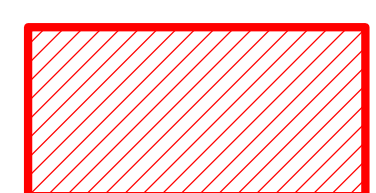


Middle Fire
Vicinity 2017 Fire Severity
Shasta-Trinity National Forest

Middle IR Perimeter

 09/16/2019 2156 Hrs. - 1,328 Acres

 Middle MAPs

2017 Fire Perimeters

 Fork

 Helena

2017 Fire Severity - RAVG Composite Burn Index

 Low Severity

 Moderate severity


 High Severity

Fire severity data generated through the USFS Rapid Assessment of Vegetation Condition after Wildfire (RAVG) program. Colors represent severity in composite burn index (CBI) class and can be correlated to field generated CBI values as follows:

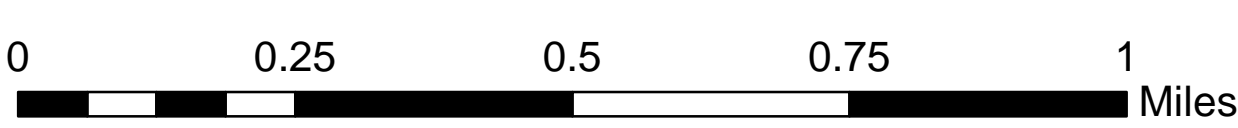
Low Severity = $CBI < 1.25$
Moderate Severity = $1.25 \leq CBI < 2.25$
High Severity = $2.25 \leq CBI \leq 3.0$

Three is the maximum CBI value and represents complete loss of green vegetation.

The fire severity displayed here is from 2017 and displays the Fork Fire and portions of the Helena Fire.



1:10,972



1 inch = 0.17 miles

9/17/2019