




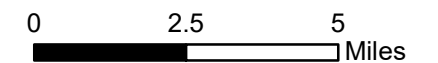
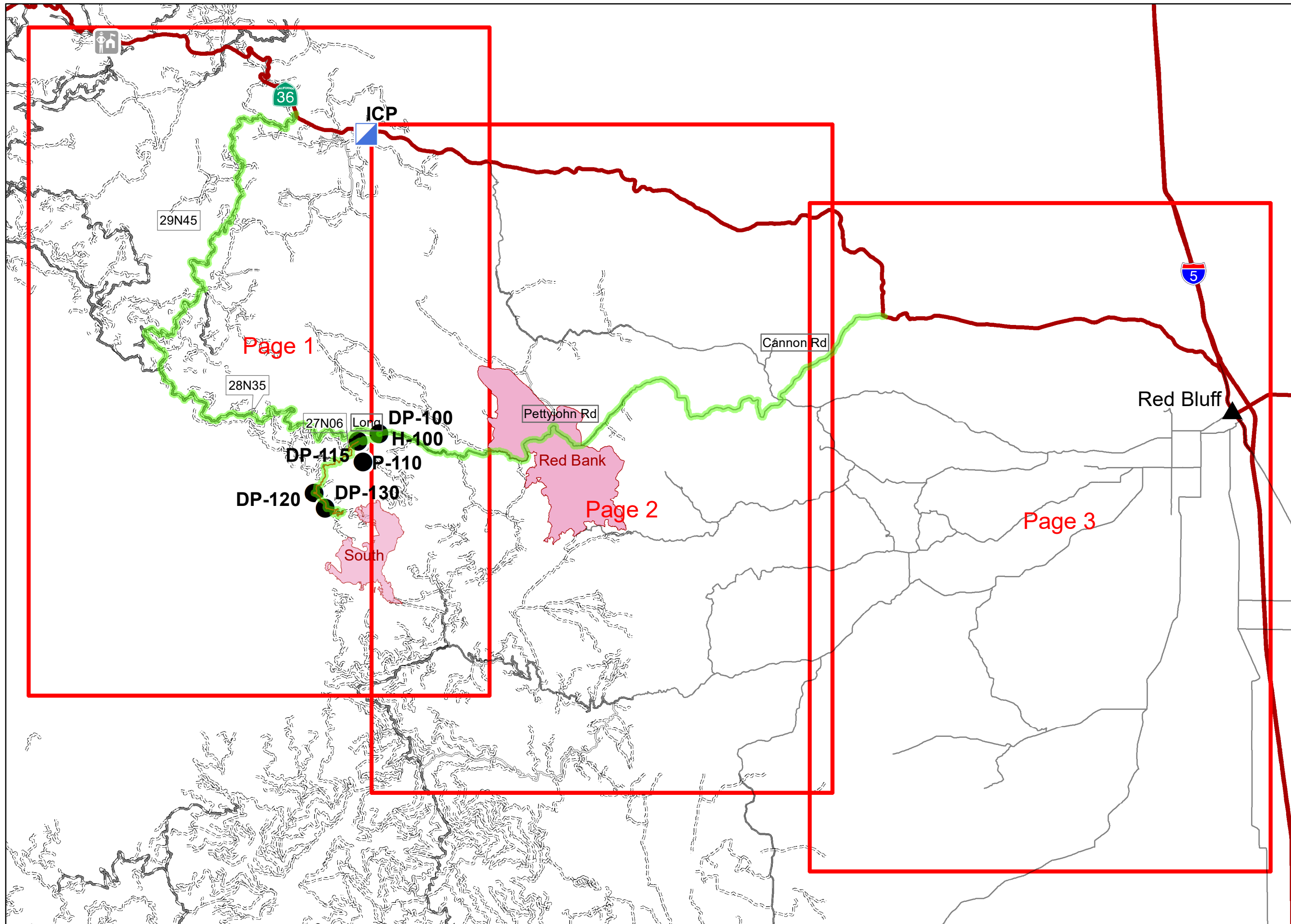
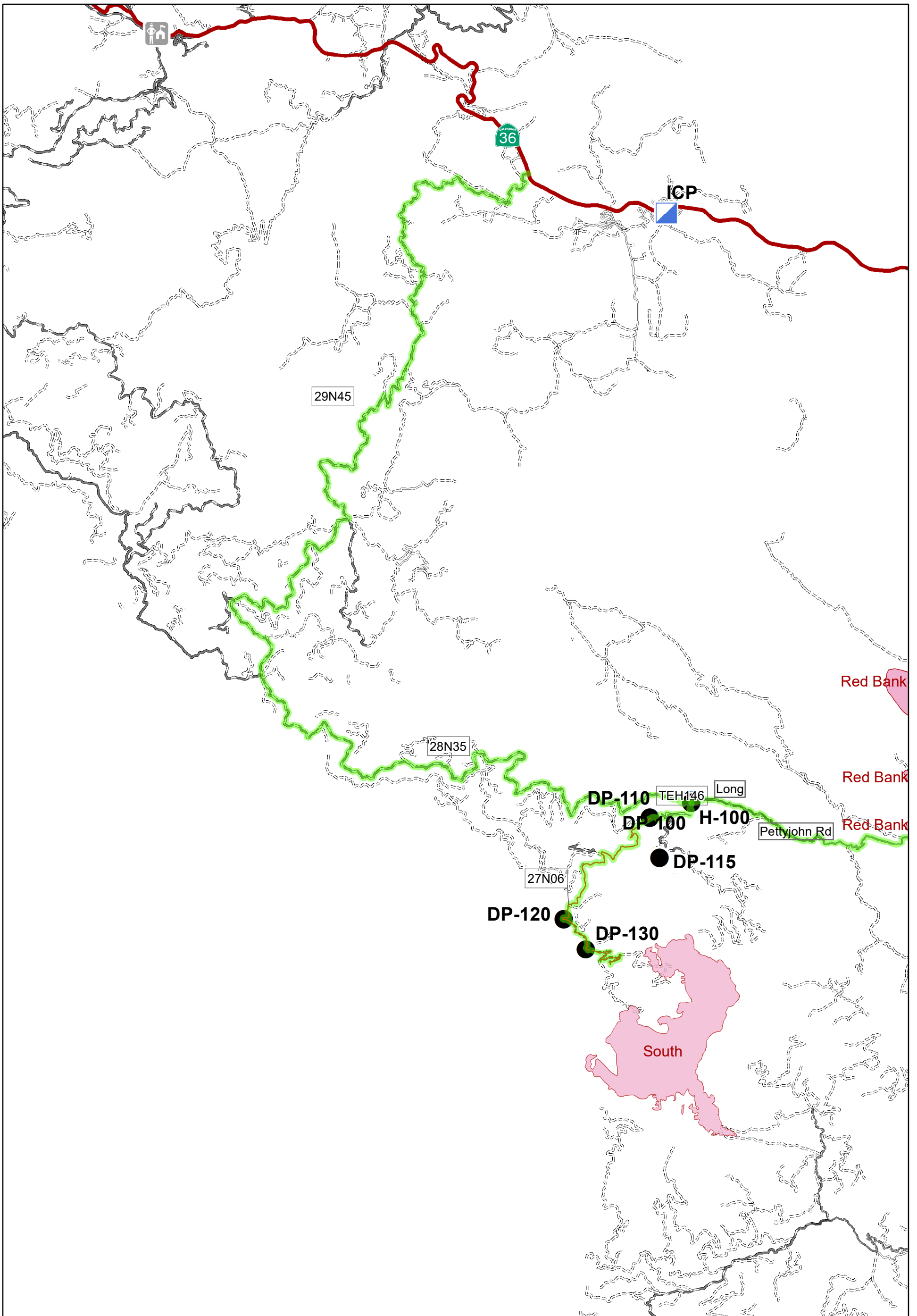


TRANSPORTATION
INDEX MAP
SOUTH FIRE
2019-CASHF-1209
9/10/2019
2,428 ACRES

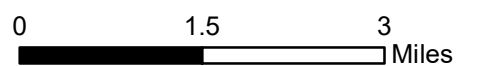
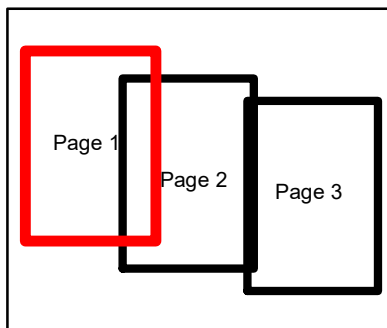
-  Transportation Route
-  Drop Point
-  Helispot
-  Incident Command Post
-  Wildfire Daily Fire Perimeter

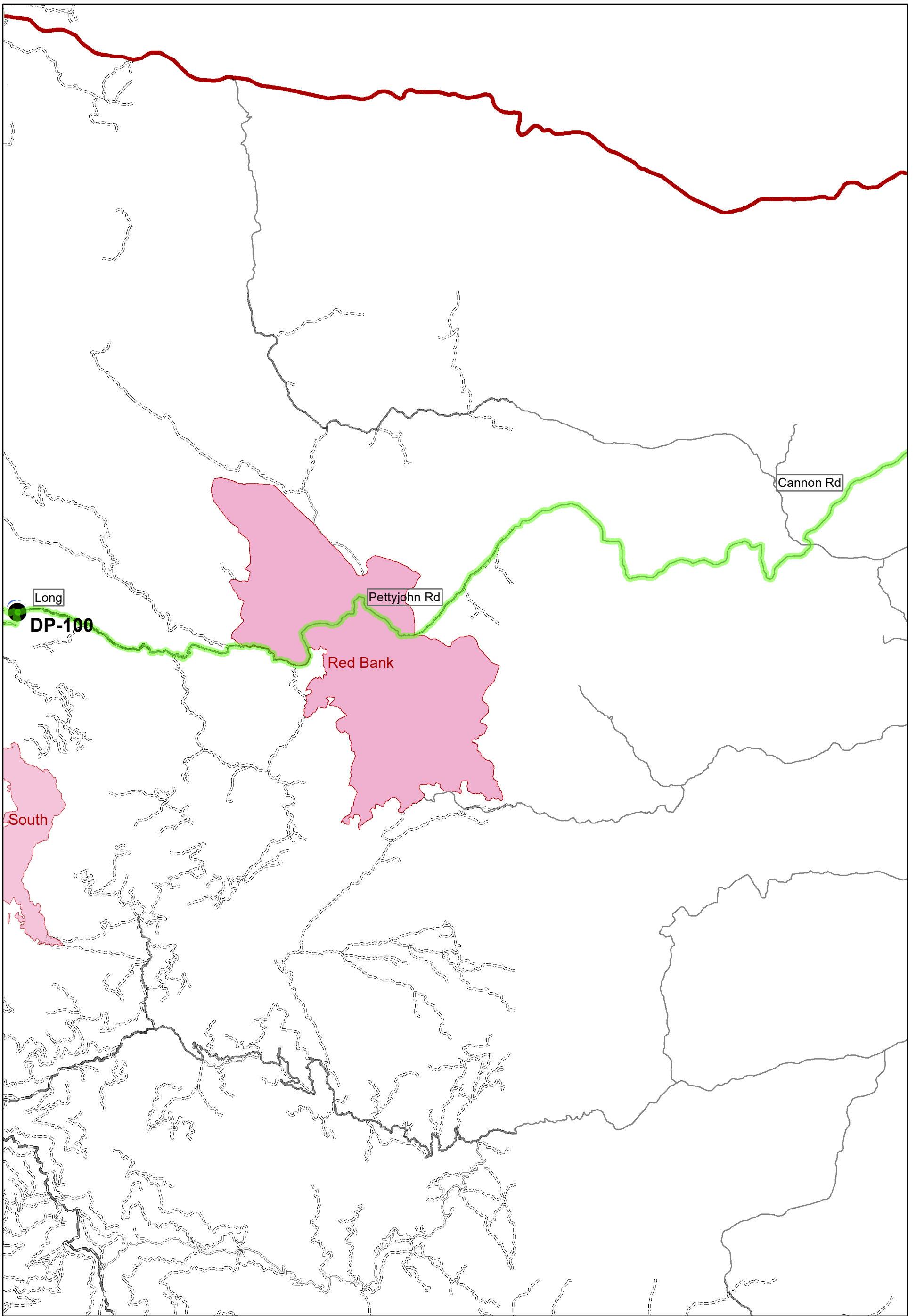









TRANSPORTATION MAP
 SOUTH FIRE
 2019-CASHF-1209
 9/10/2019
 2,428 ACRES

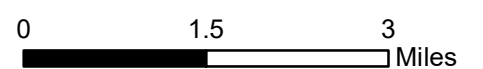
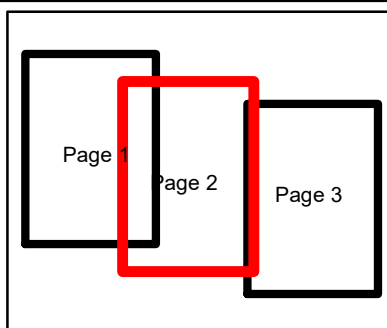
-  Transportation Route
-  Drop Point
-  Helispot
-  Incident Command Post
-  Wildfire Daily Fire Perimeter

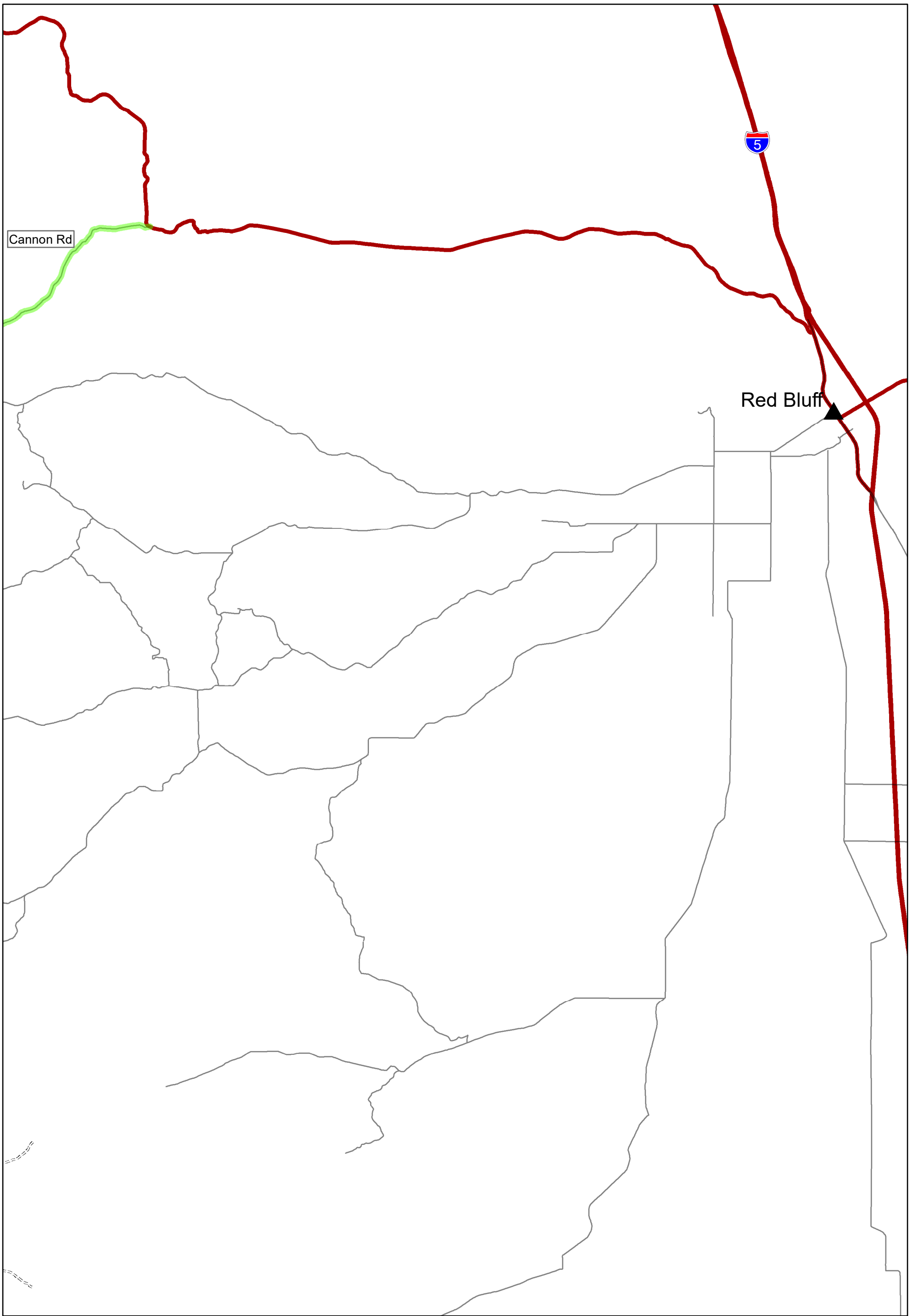




TRANSPORTATION MAP
 SOUTH FIRE
 2019-CASHF-1209
 9/10/2019
 2,428 ACRES

-  Transportation Route
-  Drop Point
-  Helispot
-  Incident Command Post
-  Wildfire Daily Fire Perimeter





 Transportation Route

TRANSPORTATION MAP
SOUTH FIRE
2019-CASHF-1209
9/10/2019
2,428 ACRES

