

BRIEFING

SOUTH FIRE

9/11/2019

2019-CASHF-1209

2,746 ACRES

RED BANK FIRE

2019-CATGU-9386

8,822 ACRES

Red Bank Perimeter as of 9/10 @ 0658
South Fire Perimeter as of 9/9 @ 2146

() Division Break

● Drop Point

■ Structures

▬ Uncontrolled Fire Edge

— Completed Line

▭ Administrative Forest

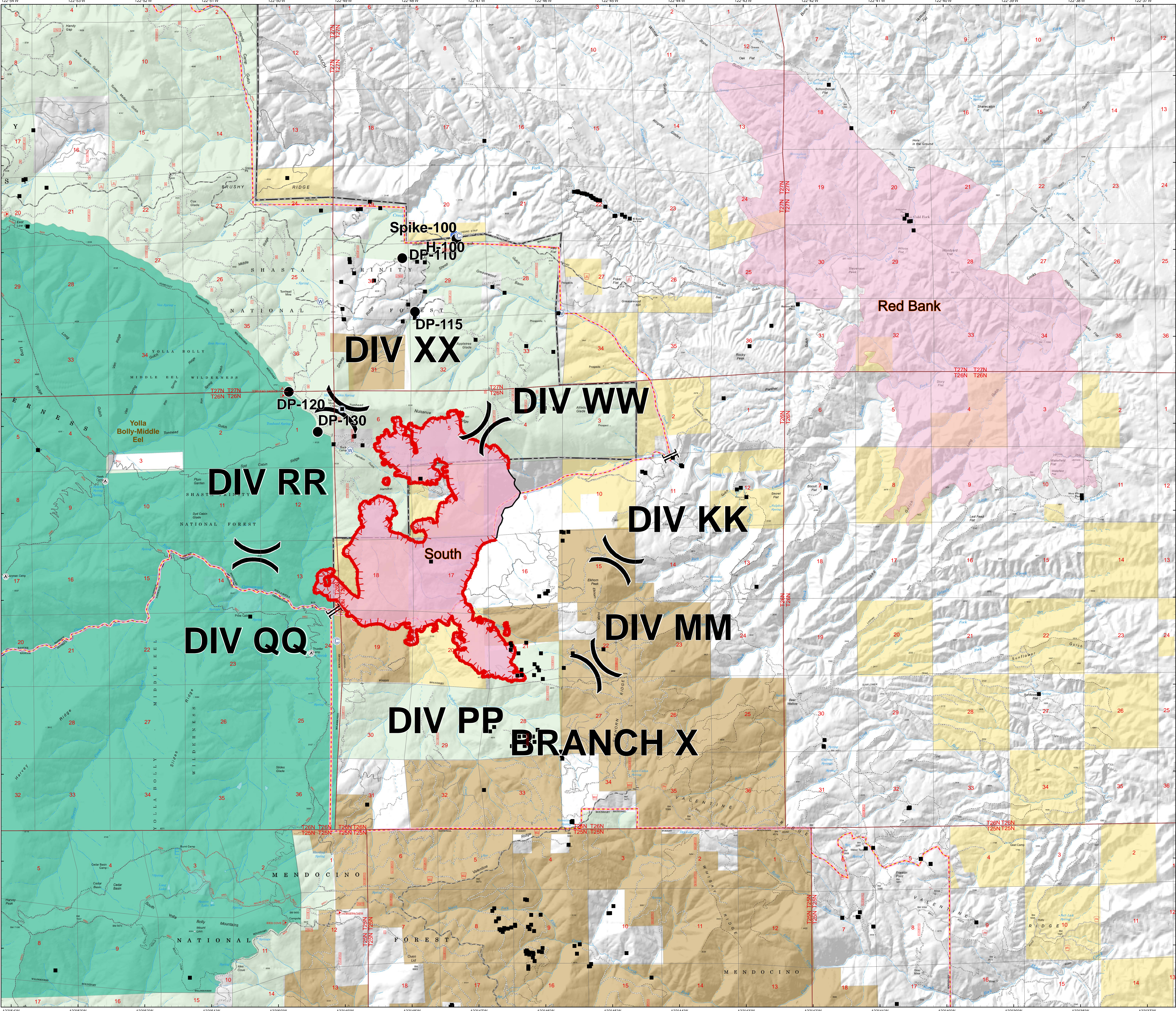

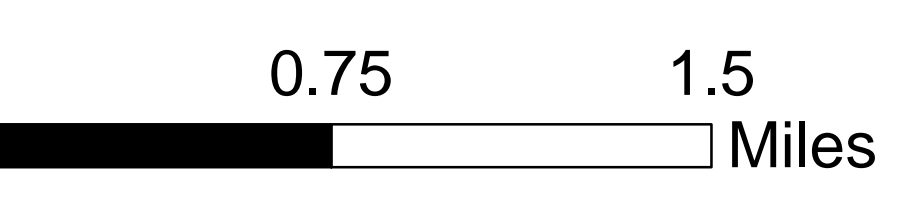
▭ USDA Forest Service

▭ Crane Mills

▭ Wilderness

▭ BLM

▭ Direct Protection Area



Spike-100
H-100
DP-110
DP-115
DIV XX

DIV WW

DIV KK

DIV MM

DIV PP

BRANCH X

DIV RR

DIV QQ

Red Bank

South

