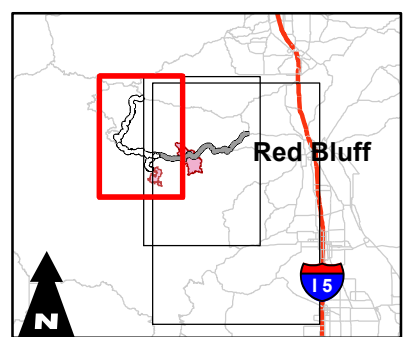


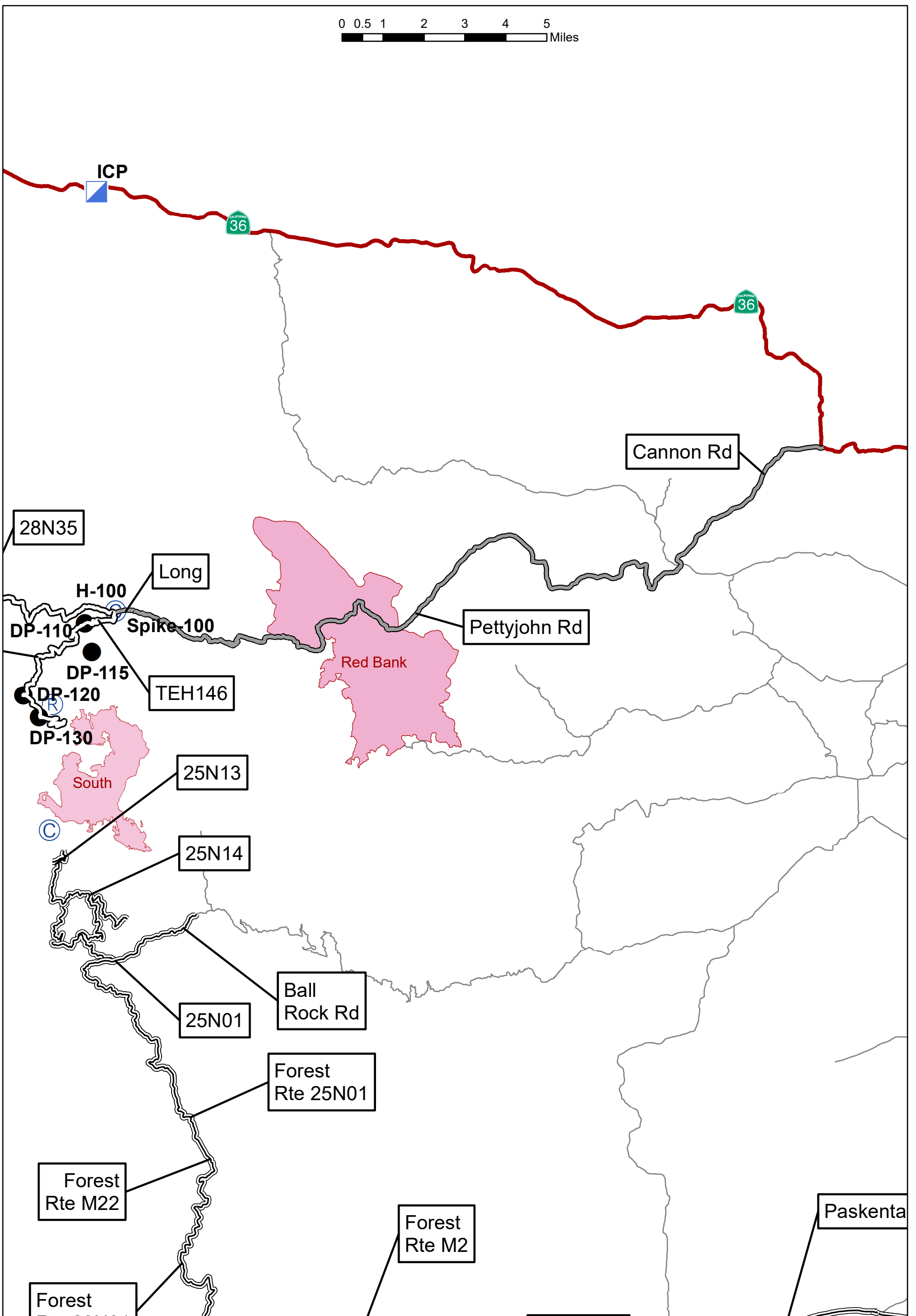
TRANSPORTATION MAP

- |                   |                                 |
|-------------------|---------------------------------|
| ===== West Route  | ● Helispot                      |
| ===== East Route  | ▣ Incident Command Post         |
| ===== South Route | Ⓡ Repeater                      |
| Ⓢ Camp            | ■ Wildfire Daily Fire Perimeter |
| ● Drop Point      |                                 |

WEST ROUTE  
 SOUTH FIRE  
 2019-CASHF-1209  
 9/11/2019  
 2,746 ACRES



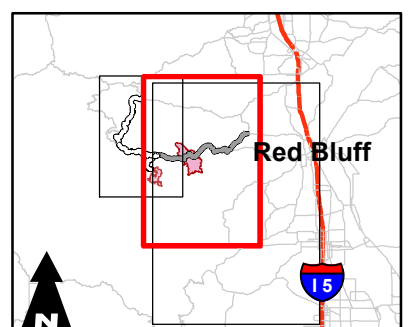
0 0.5 1 2 3 4 5 Miles

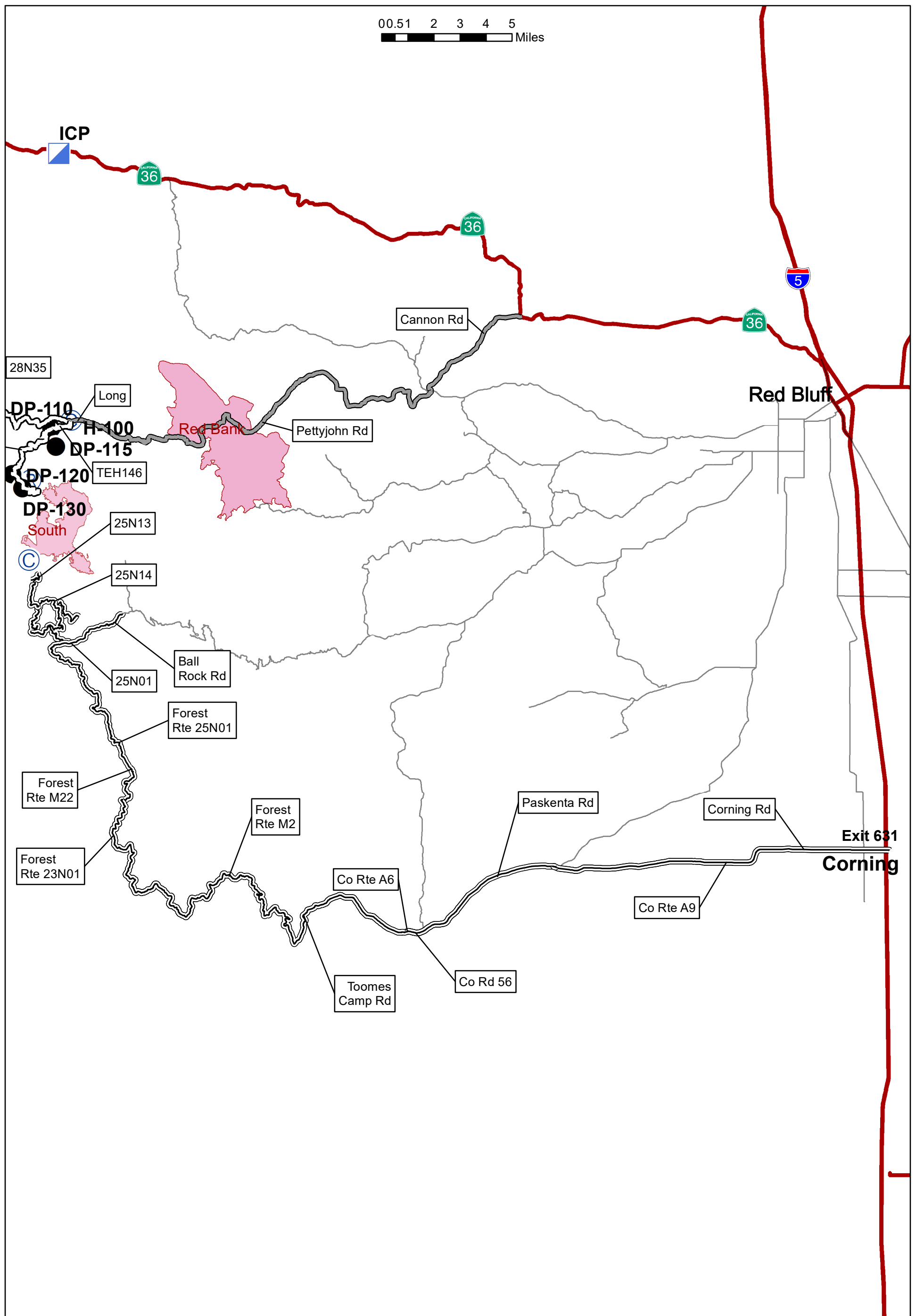


TRANSPORTATION MAP

- West Route
- East Route
- South Route
- Helispot
- Incident Command Post
- Repeater
- C Camp
- Drop Point
- Wildfire Daily Fire Perimeter

SOUTH FIRE  
2019-CASHF-1209  
9/11/2019  
2,746 ACRES

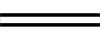












TRANSPORTATION MAP

SOUTH ROUTE

SOUTH FIRE  
2019-CASHF-1209  
9/11/2019  
2,746 ACRES

-  West Route
-  East Route
-  South Route
-  Helispot
-  Incident Command Post
-  Repeater
-  Wildfire Daily Fire Perimeter
-  Camp
-  Drop Point

