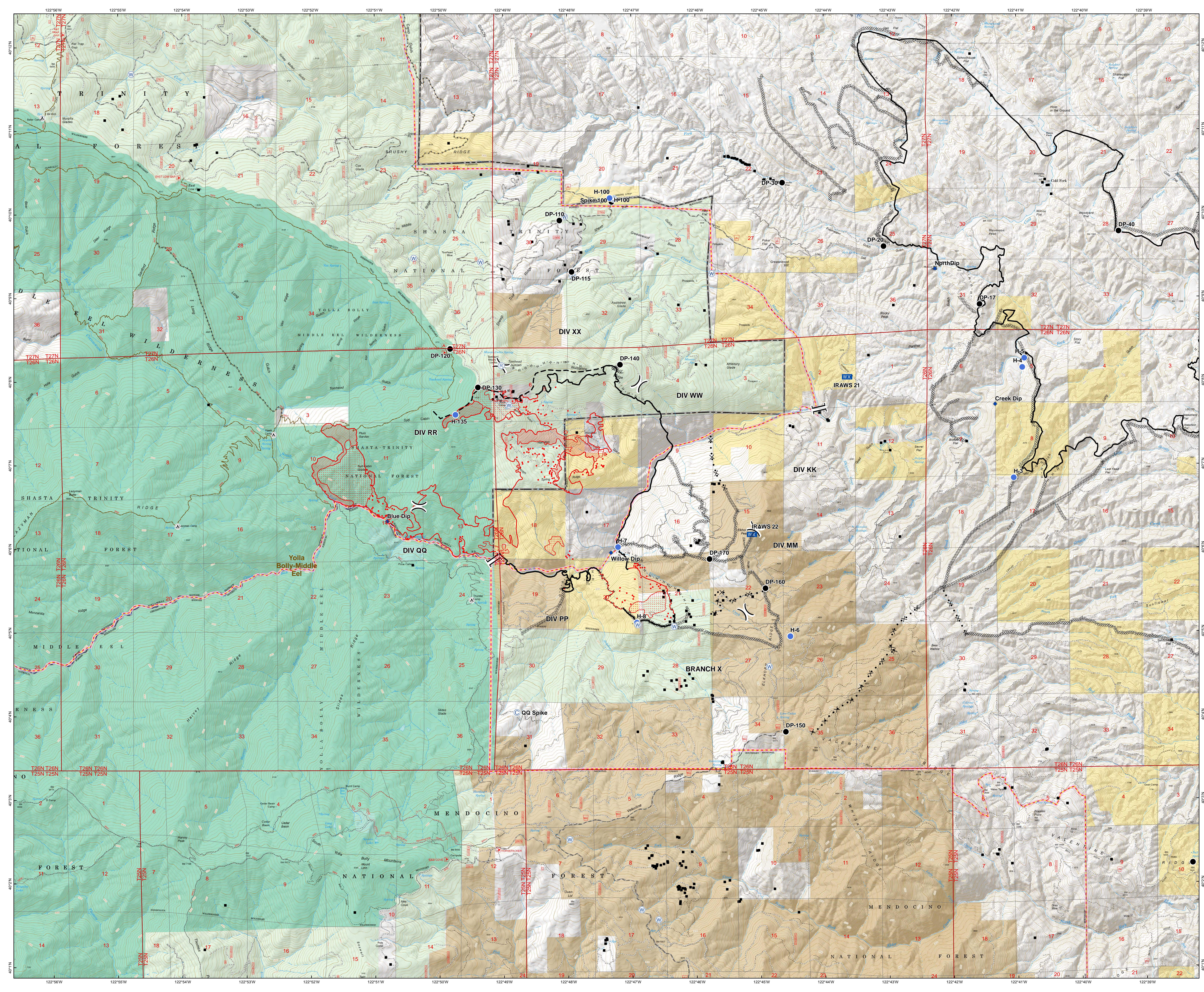
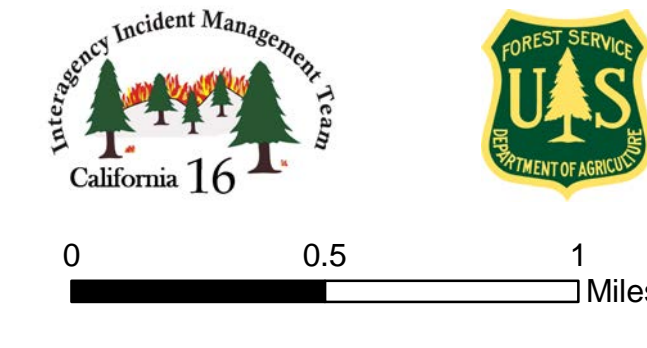



**OPERATIONS
SOUTH FIRE
2019-CASHF-1209
9/14/2019
4,094 ACRES**

South Fire Perimeter as of 9/12 @ 23:15 hrs
Red Bank Fire info as of 9/10 @ 23:43 hrs

- Structures
- ⊙ Camp
- Drop Point
- Helispot
- WX Mobile Weather Unit
- Ⓡ Repeater
- Ⓜ Water Source
-) Division Break
- || Branch Break
- ▭ Administrative Forest
- ▭ USDA Forest Service
- ▭ Crane Mills
- ▭ Wilderness
- ▭ BLM
- ▭ Direct Protection Area
- ▭ NFST or other federal trail, existing
- ⋯ Decommissioned Trail

- Isolated Heat
- ▭ Scattered Heat
- ▭ Intense Heat
- ▭ Heat Perimeter



0 0.5 1 Miles