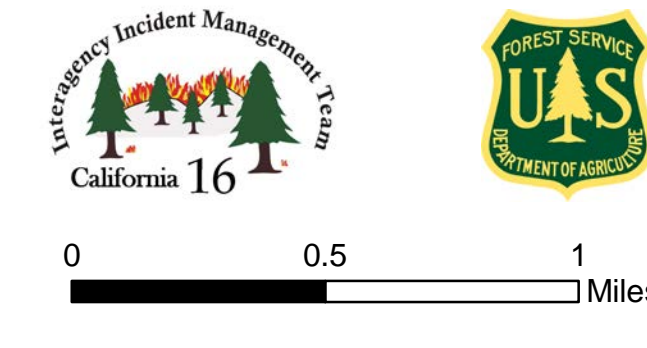

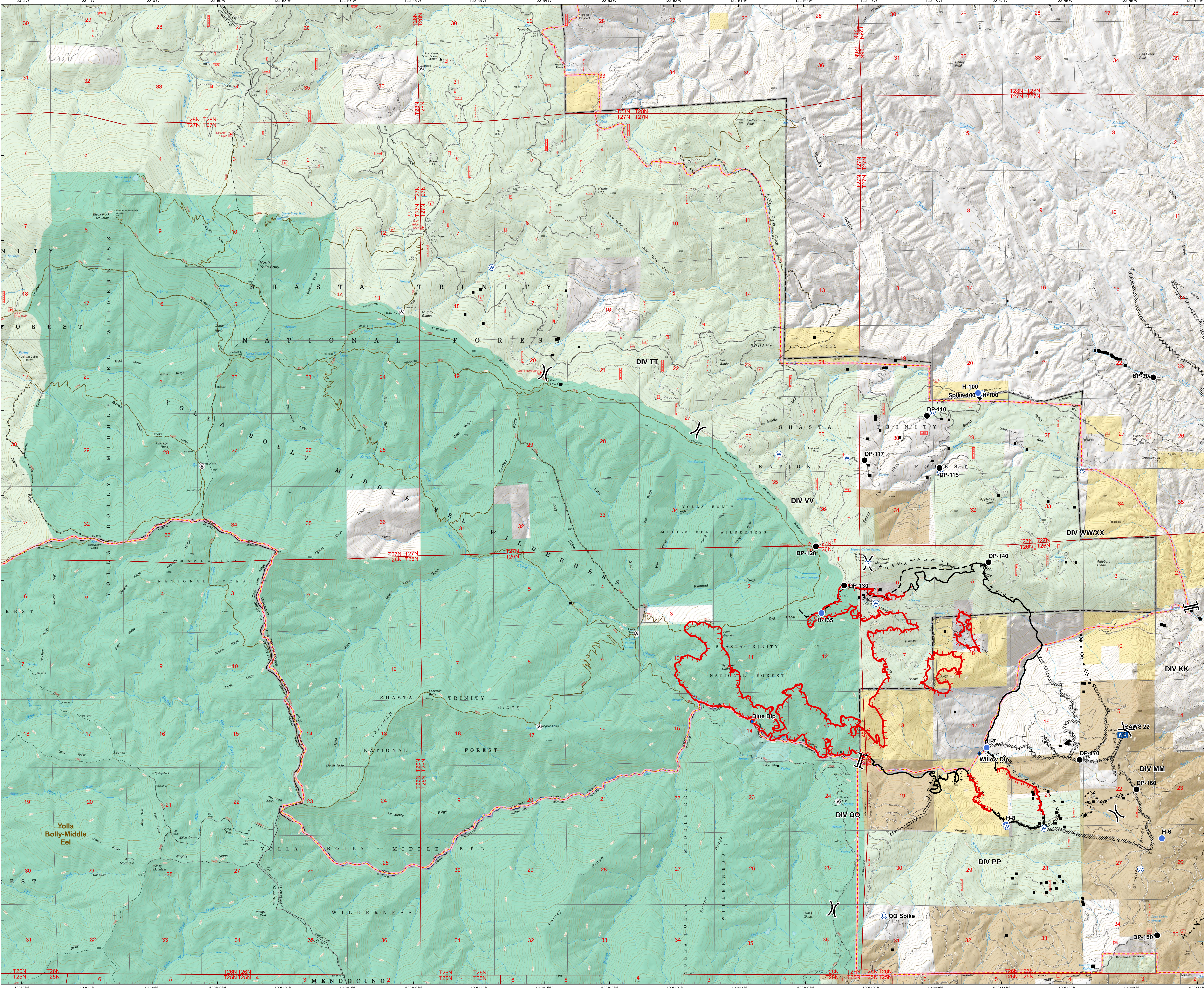


OPERATIONS
SOUTH FIRE
2019-CASHF-1209
9/14/2019
4.094

South Fire Perimeter as of 9/13 @ 20:49 hrs

- Structures
- ⊙ Camp
- Drop Point
- Helispot
- WX Mobile Weather Unit
- Ⓡ Repeater
- Ⓜ Water Source
- ⎓ Division Break
- ⎓ Branch Break
- ▭ Administrative Forest
- ▭ USDA Forest Service
- ▭ Crane Mills
- ▭ Wilderness
- ▭ BLM
- ⎓ Direct Protection Area
- ⎓ NFST or other federal trail, existing
- ⎓ Decommissioned Trail



0 0.5 1 Miles