
















**Progression  
South Fire  
2019-CASHF-1209  
9/19/2019  
5,203 Acres**  
Fire Perimeter as of 9/17 @ 19:38

-  Fire Origin
-  MountainPeaks
-  Direct Protection Area

**Legend Text**

	2019-09-06 984 growth ac 984 total ac
	2019-09-07 882 growth ac 1,865 total ac
	2019-09-08 550 growth ac 2,415 total ac
	2019-09-09 308 growth ac 2,723 total ac
	2019-09-10 131 growth ac 2,854 total ac
	2019-09-11 291 growth ac 3,145 total ac
	2019-09-12 296 growth ac 3,441 total ac
	2019-09-13 653 growth ac 4,094 total ac
	2019-09-14 633 growth ac 4,727 total ac
	2019-09-15 467 growth ac 5,192 total ac
	2019-09-17 11 growth ac 5,203 total ac
	US Forest Service
	Bureau of Land Management
	Private
	Wilderness

