














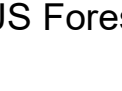
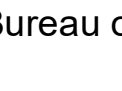
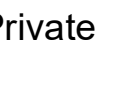



Progression
South Fire
2019-CASHF-1209
9/21/2019
5,211 Acres
Fire Perimeter as of 9/20 @ 23:59

-  Fire Origin
-  Direct Protection Area
- Daily Fire Progression**
-  2019-09-06 984 growth ac 984 total ac
-  2019-09-07 882 growth ac 1,865 total ac
-  2019-09-08 550 growth ac 2,415 total ac
-  2019-09-09 308 growth ac 2,723 total ac
-  2019-09-10 131 growth ac 2,854 total ac
-  2019-09-11 291 growth ac 3,145 total ac
-  2019-09-12 296 growth ac 3,441 total ac
-  2019-09-13 653 growth ac 4,094 total ac
-  2019-09-14 633 growth ac 4,727 total ac
-  2019-09-15 467 growth ac 5,192 total ac
-  2019-09-17 11 growth ac 5,203 total ac
-  2019-09-19 6 growth ac 5,209 total ac
-  2019-09-20 2 growth ac 5,211 total ac
-  US Forest Service
-  Bureau of Land Management
-  Private
-  Wilderness

2019-09-05,
13:50

Shasta-Trinity
National Forest

Yolla Bolly-
Middle Eel
Wilderness

Mendocino
National Forest

TOMHEAD MOUNTAIN

ELKHORN PEAK

