

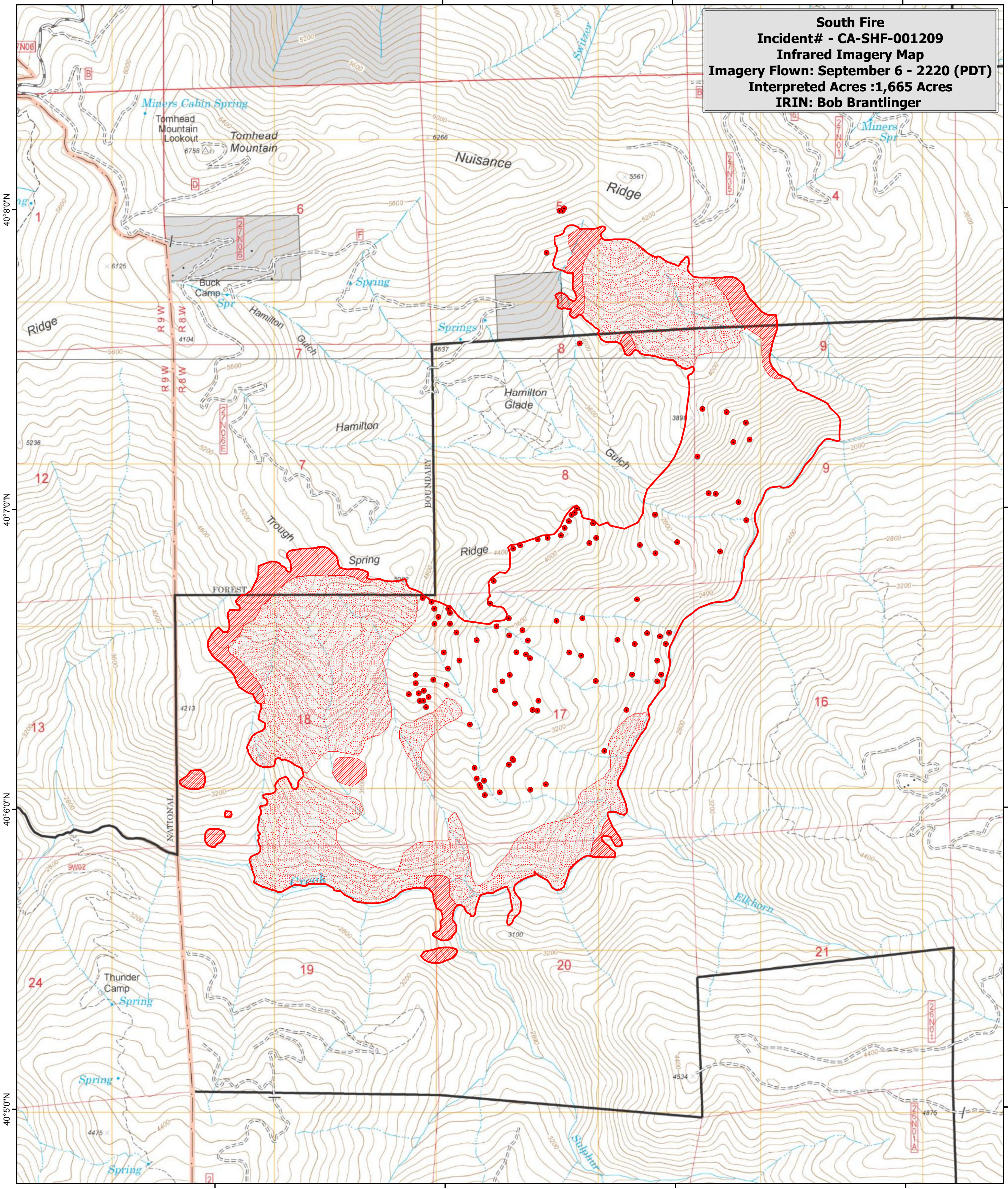
122°49'0"W

122°48'0"W





122°47'0"W

122°46'0"W

South Fire
Incident# - CA-SHF-001209
Infrared Imagery Map
Imagery Flown: September 6 - 2220 (PDT)
Interpreted Acres :1,665 Acres
IRIN: Bob Brantlinger



Legend

-  **Heat Perimeter**
-  **Intense Heat**
-  **Isolated Heat Source**
-  **Scattered Heat Source**

