

122°49'0"W

122°48'0"W

122°47'0"W

South Fire
Incident# - CA-SHF-001209
Infrared Imagery Map
Imagery Flown: September 7 - 1903 (PDT)
Interpreted Acres :1,934 Acres
IRIN: Bob Brantlinger

40°8'0"N

40°8'0"N

40°7'0"N

40°7'0"N

40°6'0"N





40°6'0"N

122°49'0"W

122°48'0"W

122°47'0"W

Legend

-  **Heat Perimeter**
-  **Isolated Heat Source**
-  **Intense Heat**
-  **Scattered Heat Source**

