

122°50'0"W 122°49'0"W 122°48'0"W 122°47'0"W 122°46'0"W

**South Fire**  
**Incident# - CA-SHF-001209**  
**Infrared Imagery Map**  
**Imagery Flown: September 8 - 2347 (PDT)**  
**Interpreted Acres :2,425 Acres**  
**IRIN: Bob Brantlinger**

40°8'0"N

40°8'0"N

40°7'0"N

40°7'0"N

40°6'0"N





40°6'0"N

40°5'0"N

40°5'0"N

122°50'0"W 122°49'0"W 122°48'0"W 122°47'0"W 122°46'0"W

**Legend**

	<b>Heat Perimeter</b>		<b>Isolated Heat Source</b>
	<b>Intense Heat</b>		<b>Scattered Heat Source</b>

