

122°54'W

122°52'W

122°50'W

122°48'W

122°46'W

122°44'W

Infrared Map
10/12/2019
South Fire
CA-SHF-1209



Imagery Date:
10/11/2019 2039 hrs PDT
Interpreted Acres: 5,349

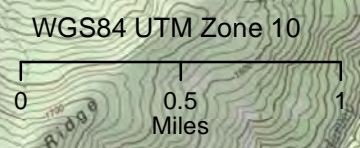
40°8'N

40°8'N

40°6'N

40°6'N

-  20191011_2039_South_IR_HeatPerimeter
-  20191011_2039_South_IR_ScatteredHeat
-  20191011_2039_South_IR_IsolatedHeat



IRIN: Mark_Grupe@nps.gov 10/11/2019 9:17:52 PM South_map.MXD

122°54'W

122°52'W

122°50'W

122°48'W

122°46'W