







**Evacuation Center
(Quincy Jr./Sr. High School)**

**Additional Evacuation Center
Portola Baptist Church**



Data as of August 23, 2020

-  Incident Command Post
-  California Highway Patrol
-  Sheriff's Office
-  Emergency Evacuation Route
-  Warning Evacuation Area
-  Mandatory Evacuation Area



EVACUATION ROUTES

Sources: Esri, HERE, Garmin, USGS, Intermap, INCREMENT P, NRCan, Esri Japan, METI, Esri China (Hong Kong), Esri Korea, Esri (Taiwan), NGCC, (c) OpenStreetMap contributors, and the GIS User Community