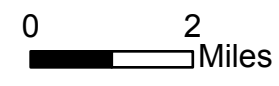


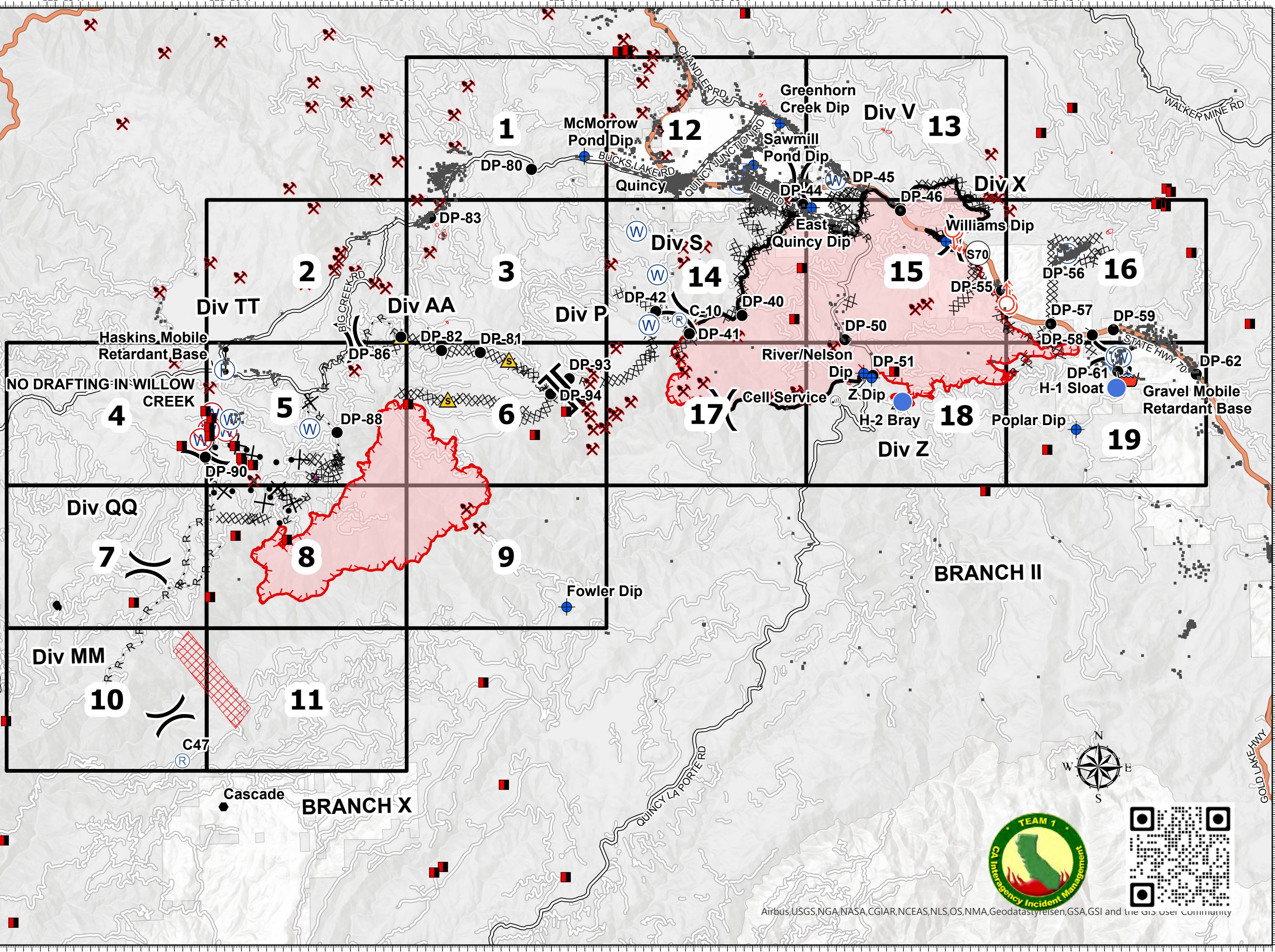
IAP Map

Index Map

North Complex
CA-PNF-001308
August 31, 2020



- Dip Site
- Drop Point
- Fire Station
- Gate
- Helispot
- Incident Command Post
- Cell Coverage
- Repeater
- Retardant/Mud Pit
- Safety Zone
- Spot Fire
- Staging Area
- Water Source
- Restricted Water Source
- Division Break
- Branch Break
- Building Footprint
- Mandatory Exclusion Area
- Mine
- Uncontrolled Fire Edge
- Contained Line
- Completed Dozer Line
- Completed Hand Line
- Road as Completed Line
- Access or Improved Road
- Proposed Dozer Line
- Unknown
- Wildfire Daily Fire Perimeter
- Mandatory Exclusion Areas



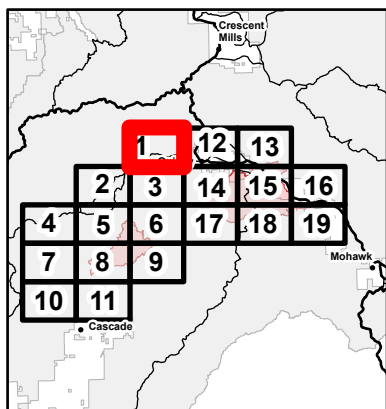

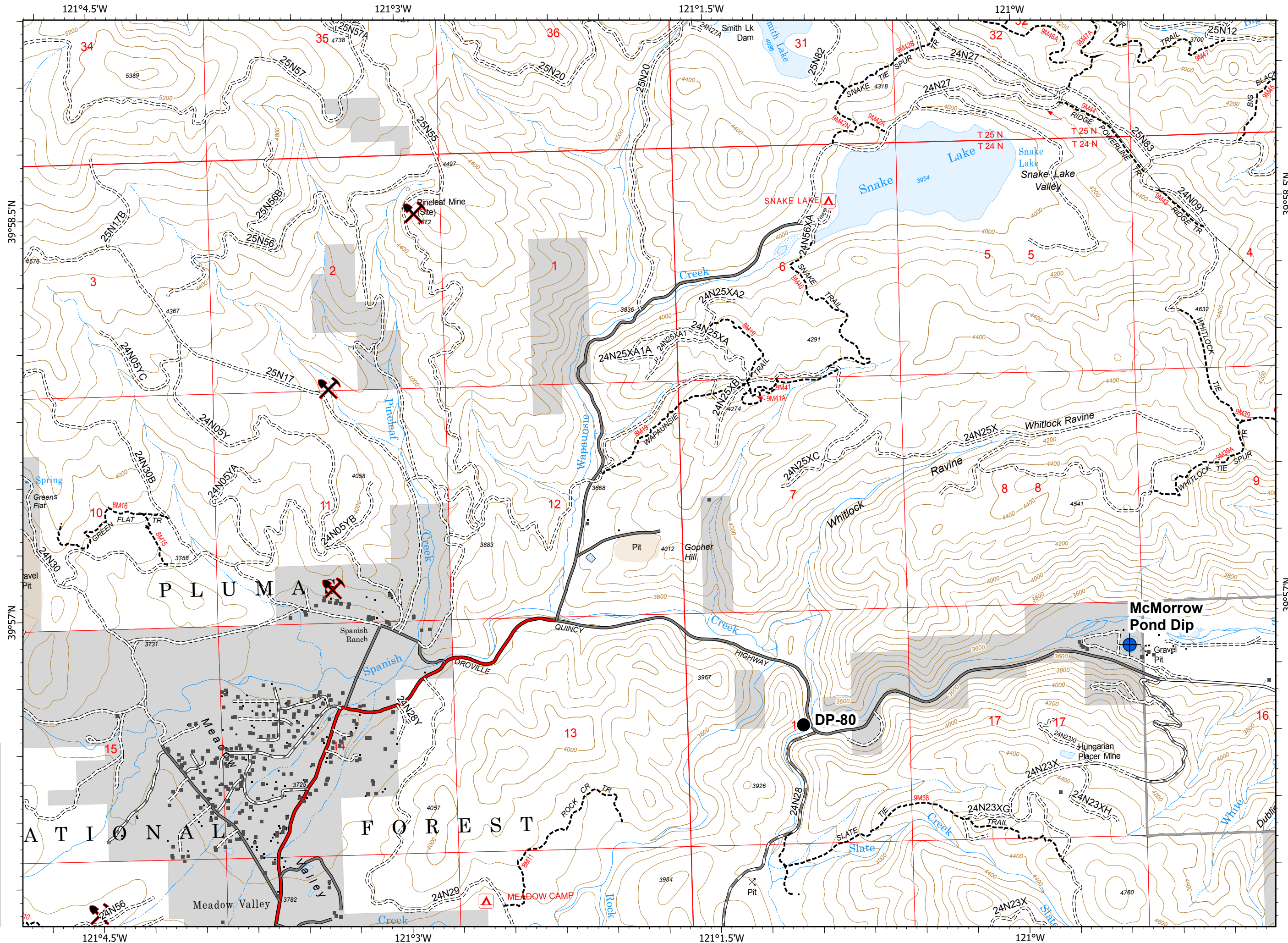
IAP Map

North Complex
CA-PNF-001308
August 31, 2020

Page Number: 1

0 1000 2000
Feet

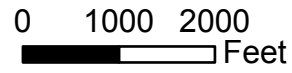
- Dip Site
- Drop Point
- Building Footprint
- Mine
- Non-FS Lands



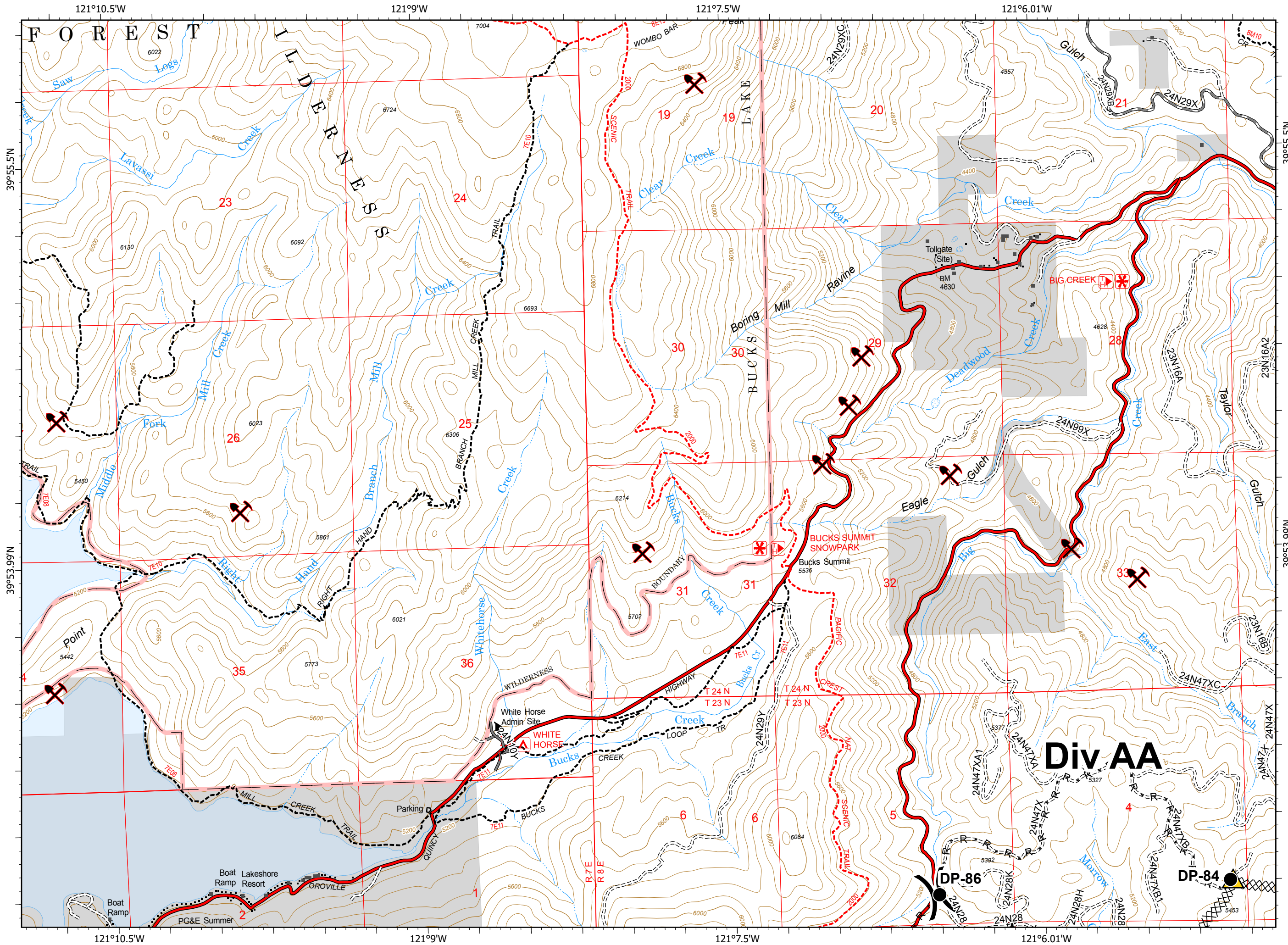
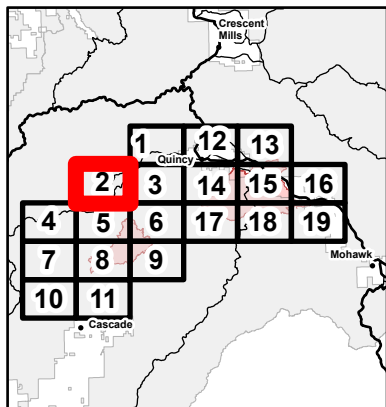

IAP Map

North Complex
CA-PNF-001308
August 31, 2020

Page Number: 2



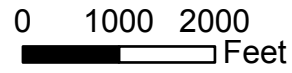
- Drop Point
- ▲ Safety Zone
-) Division Break
- Building Footprint
- ⚡ Mine
- XX XX Completed Dozer Line
- R - Road as Completed Line
- Non-FS Lands



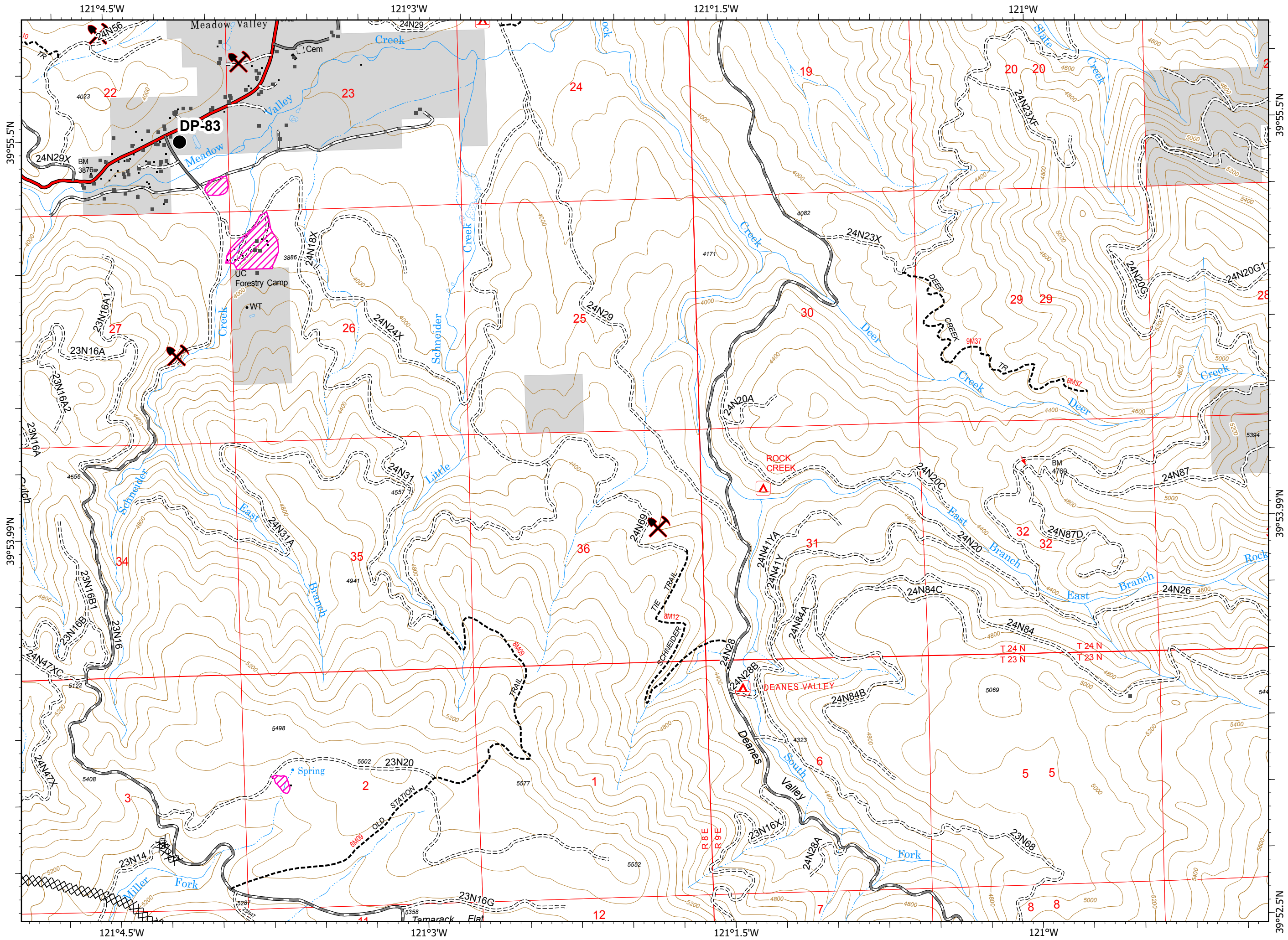
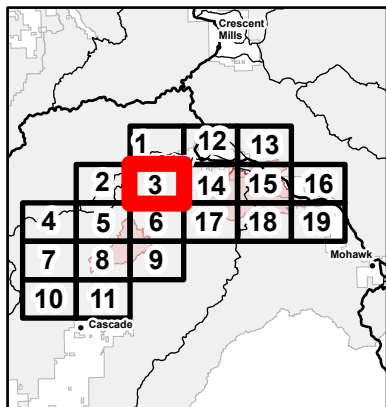

IAP Map

North Complex
CA-PNF-001308
August 31, 2020

Page Number: 3



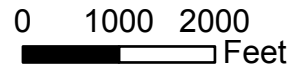
- Drop Point
- Building Footprint
- ⚡ Mine
- ⌘⌘ Completed Dozer Line
- Non-FS Lands
- ▨ Mandatory Exclusion Area



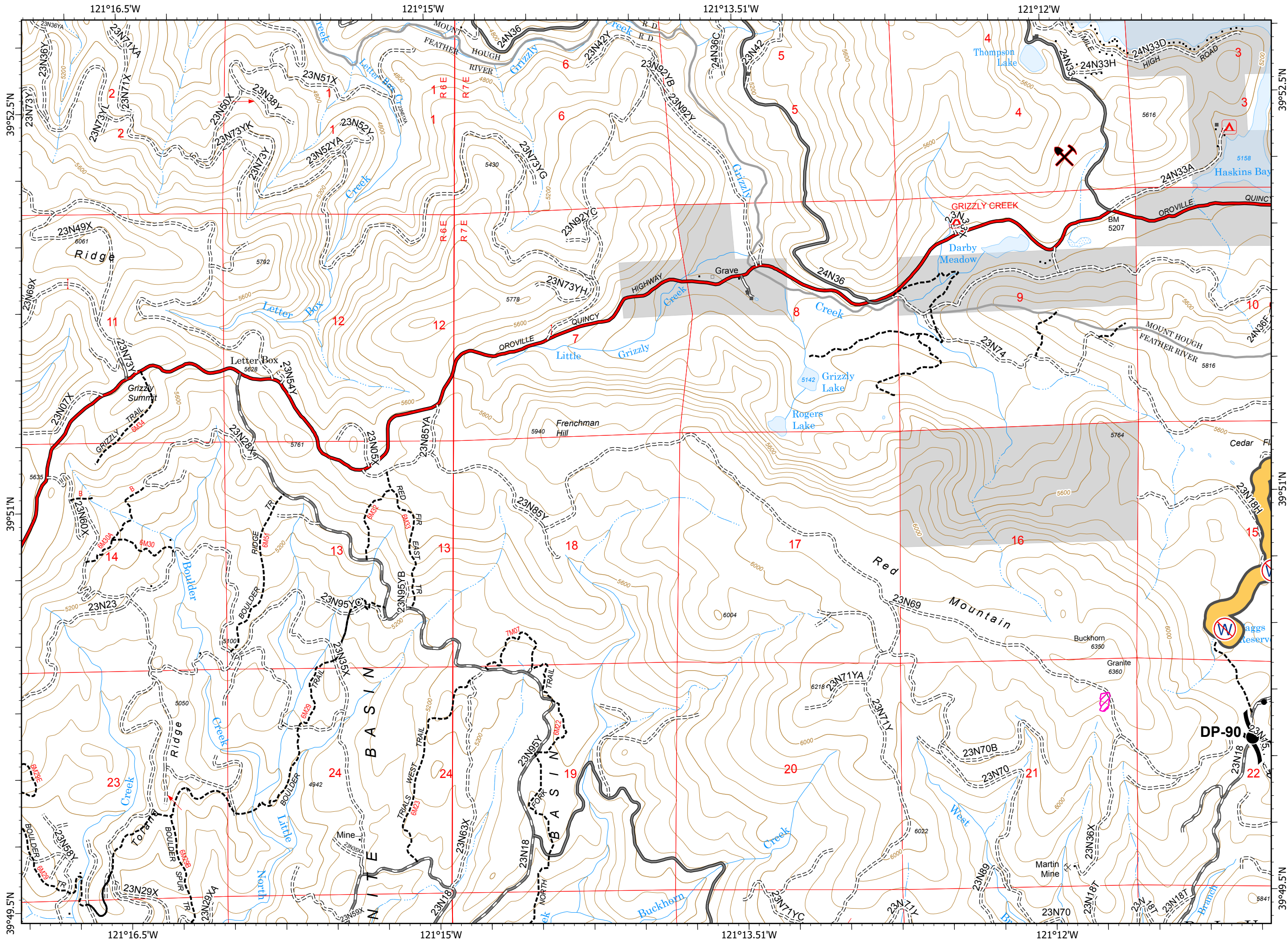
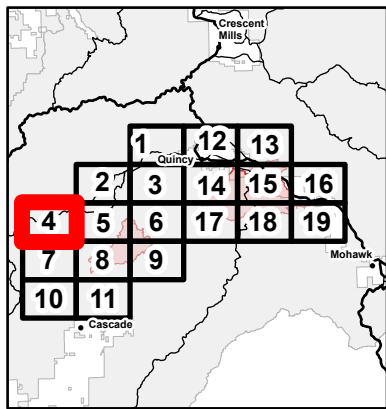
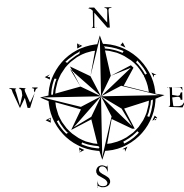
IAP Map

North Complex
CA-PNF-001308
August 31, 2020

Page Number: 4



- Drop Point
- ⊘ Restricted Water Source
-) Division Break
- Building Footprint
- ⚡ Mine
- R - Road as Completed Line
- X Proposed Dozer Line
- Non-FS Lands
- ▨ Mandatory Exclusion Area
- WillowCreek_Avoidance



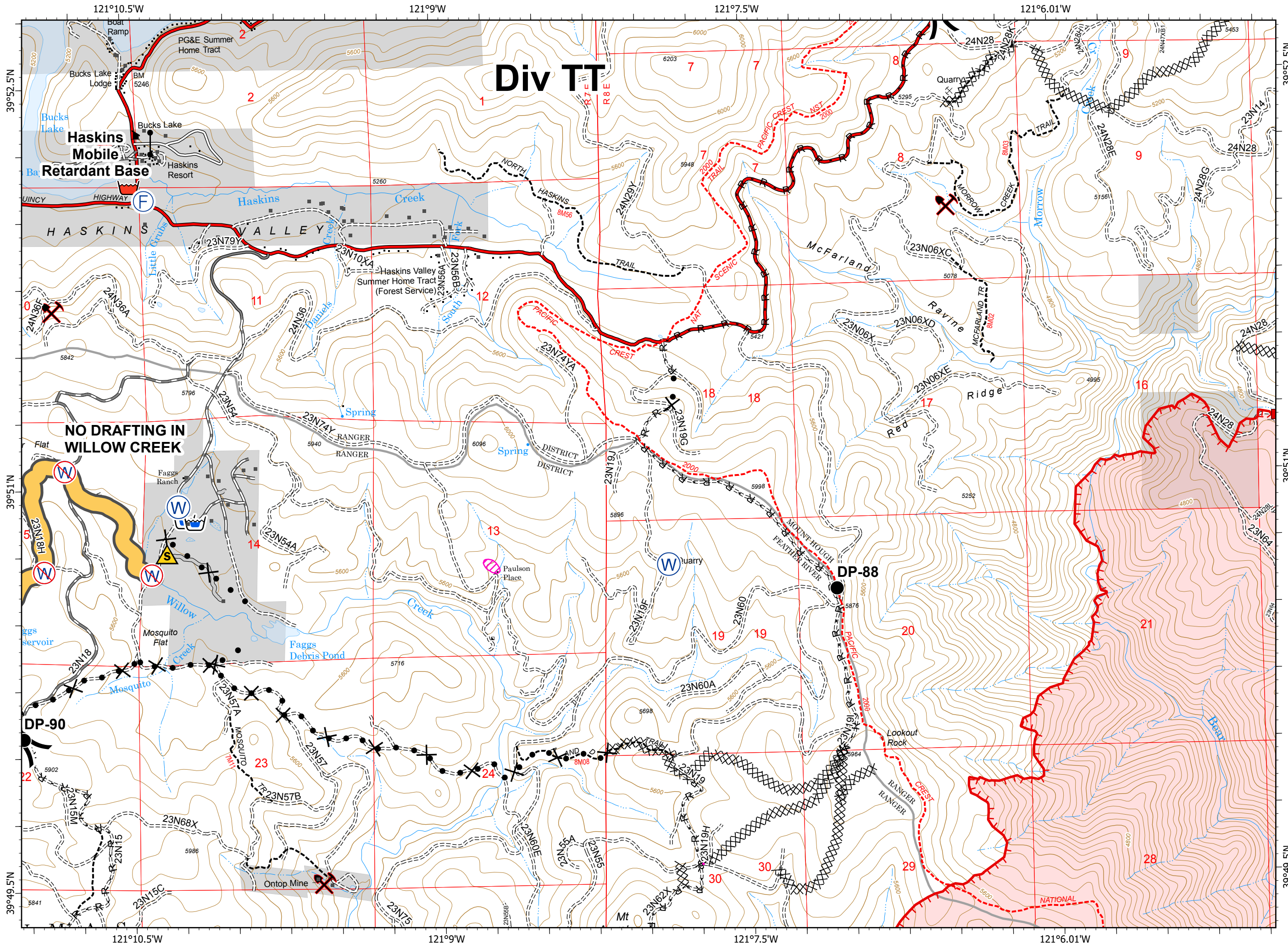
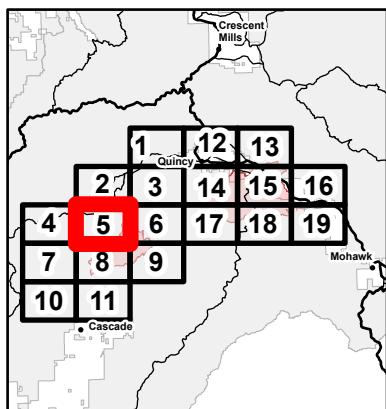
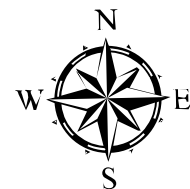
IAP Map

North Complex
CA-PNF-001308
August 31, 2020

Page Number: 5

0 1000 2000
Feet

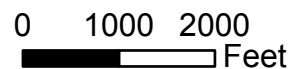
- Drop Point
- ⓕ Fire Station
- Gate
- 🛢 Retardant/Mud Pit
- ⚠ Safety Zone
- Ⓜ Water Source
- Ⓜ Restricted Water Source
- Building Footprint
- 🛢 Water Tank
- ⚡ Mine
- 🔴 Uncontrolled Fire Edge
- ⓧ Completed Dozer Line
- R Road as Completed Line
- Access or Improved Road
- ⓧ Proposed Dozer Line
- Unknown
- 🔴 Wildfire Daily Fire Perimeter
- 🔴 Non-FS Lands
- 🔴 Mandatory Exclusion Area
- 🟡 WillowCreek_Avoidance



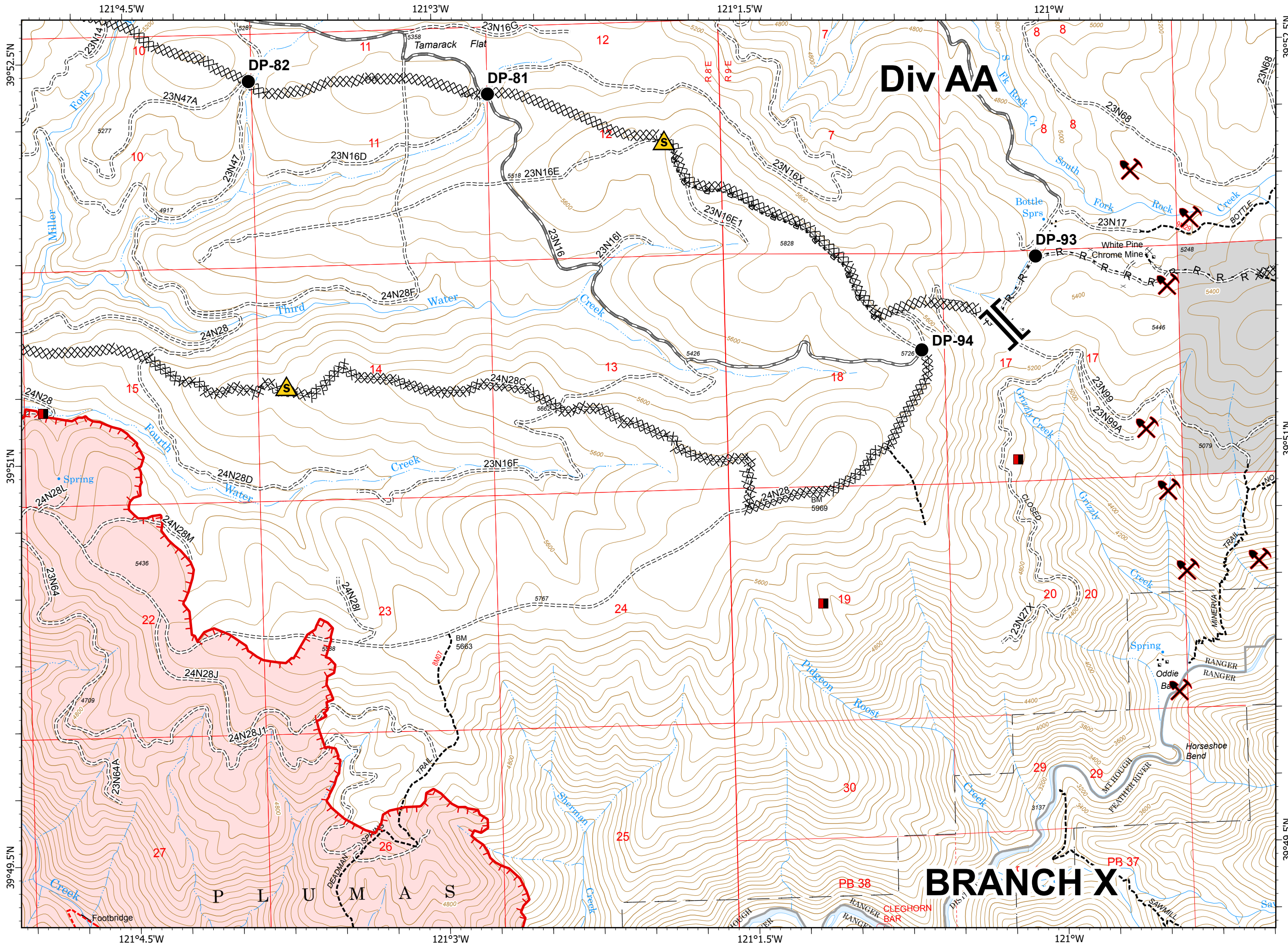
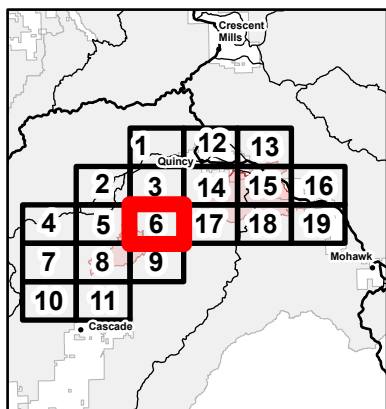
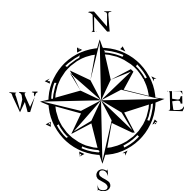
IAP Map

North Complex
CA-PNF-001308
August 31, 2020

Page Number: 6



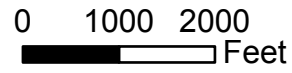
- Drop Point
- ▲ Safety Zone
- || Branch Break
- Mandatory Exclusion Area
- ⚡ Mine
- ▬ Uncontrolled Fire Edge
- ⊗⊗ Completed Dozer Line
- R Road as Completed Line
- ▭ Wildfire Daily Fire Perimeter
- Non-FS Lands



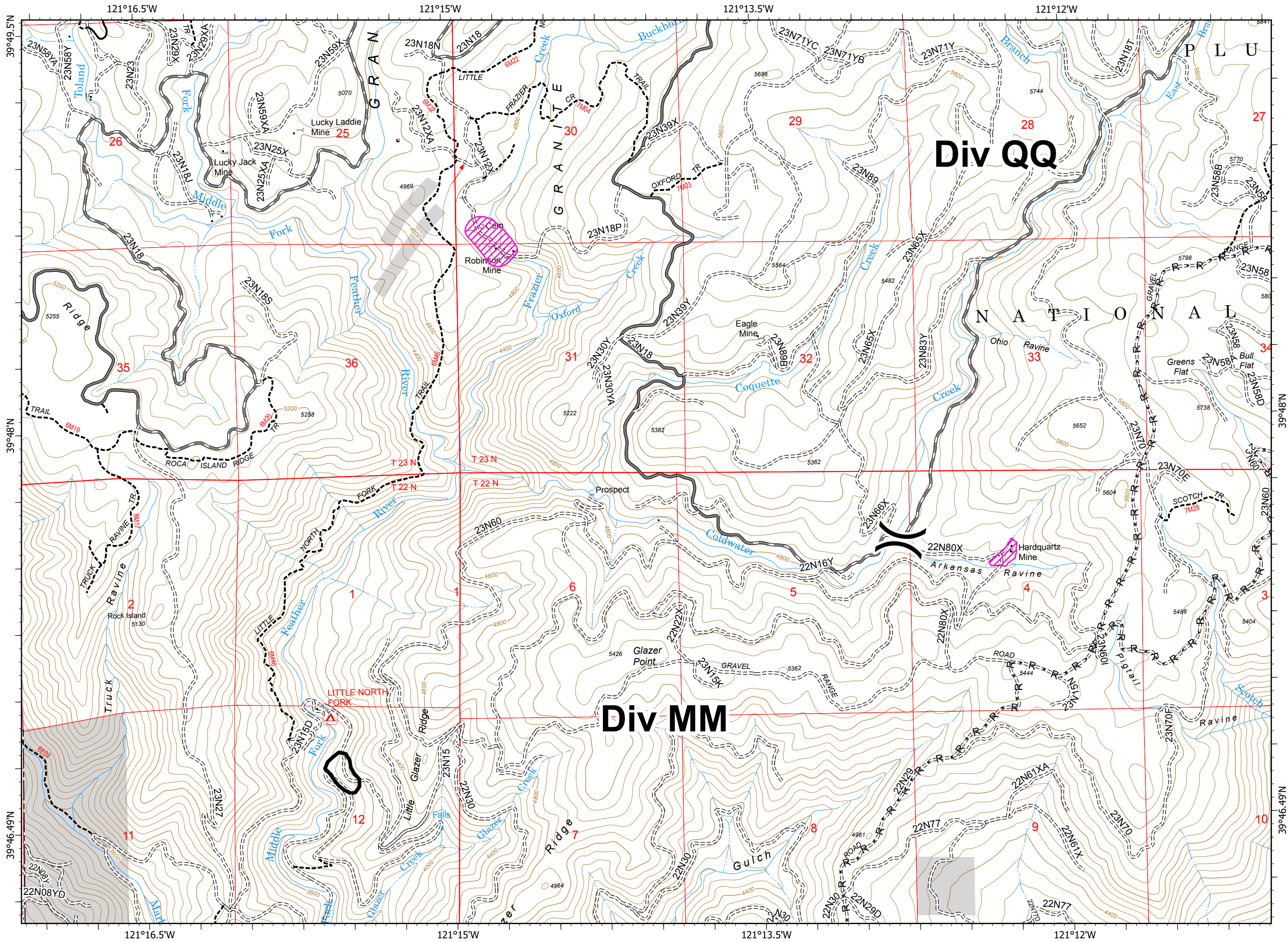
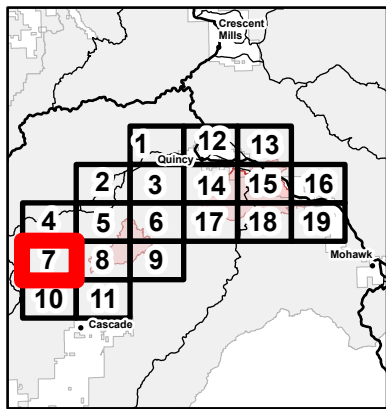
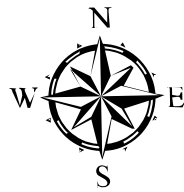
IAP Map

North Complex
CA-PNF-001308
August 31, 2020

Page Number: 7



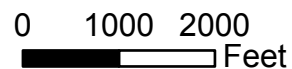
- Division Break
- Contained Line
- Road as Completed Line
- Non-FS Lands
- Mandatory Exclusion Area



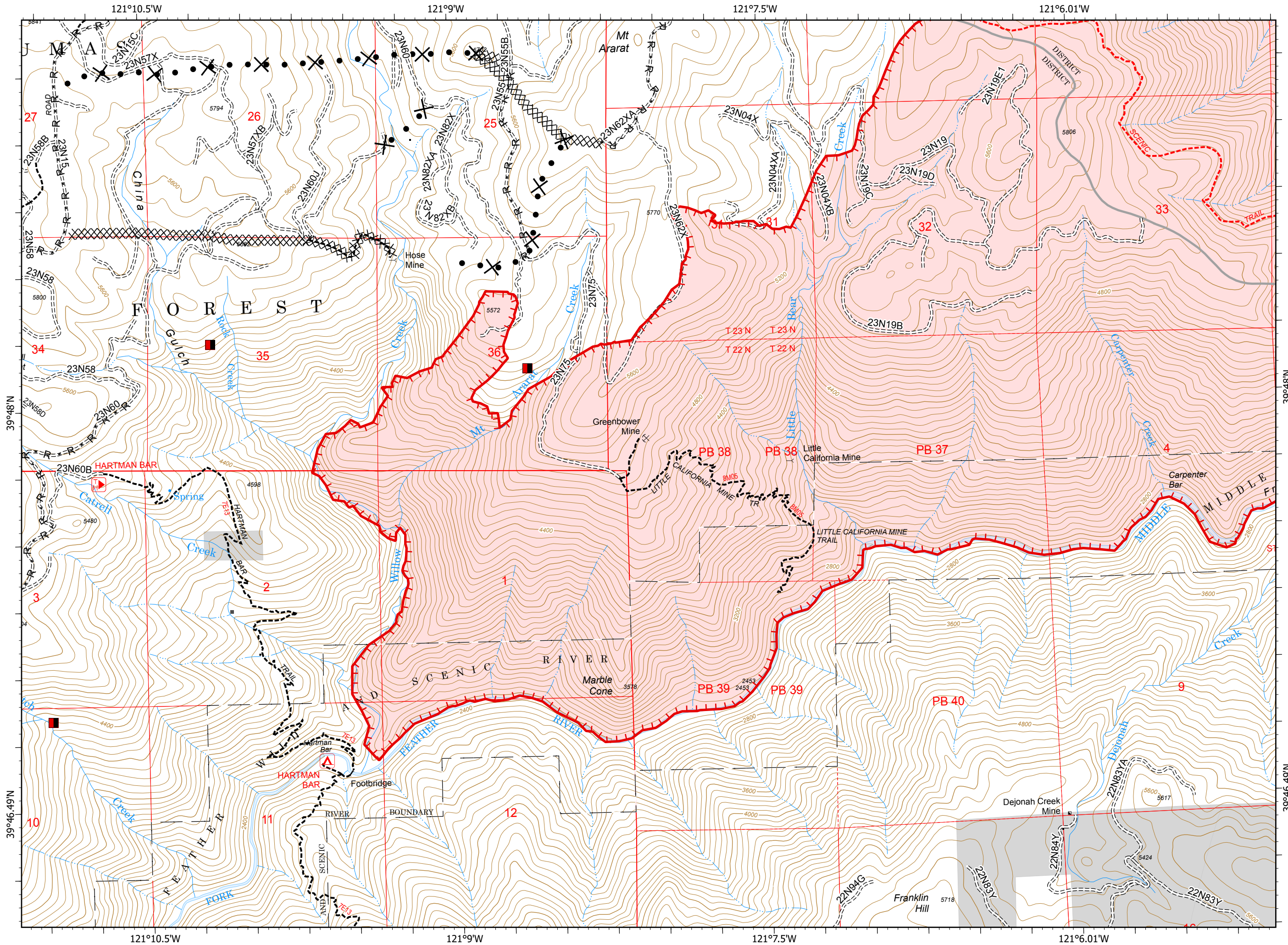
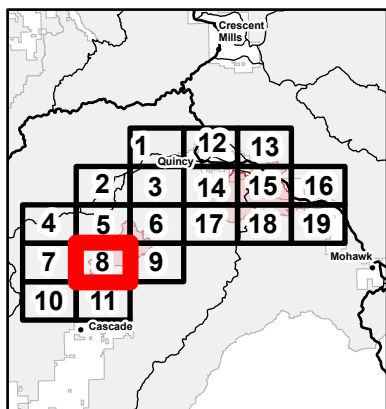
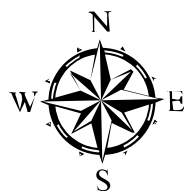
IAP Map

North Complex
CA-PNF-001308
August 31, 2020

Page Number: 8



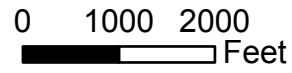
- Building Footprint
- Mandatory Exclusion Area
- Uncontrolled Fire Edge
- ⊗ Completed Dozer Line
- R Road as Completed Line
- ⊗ Proposed Dozer Line
- Wildfire Daily Fire Perimeter
- Non-FS Lands



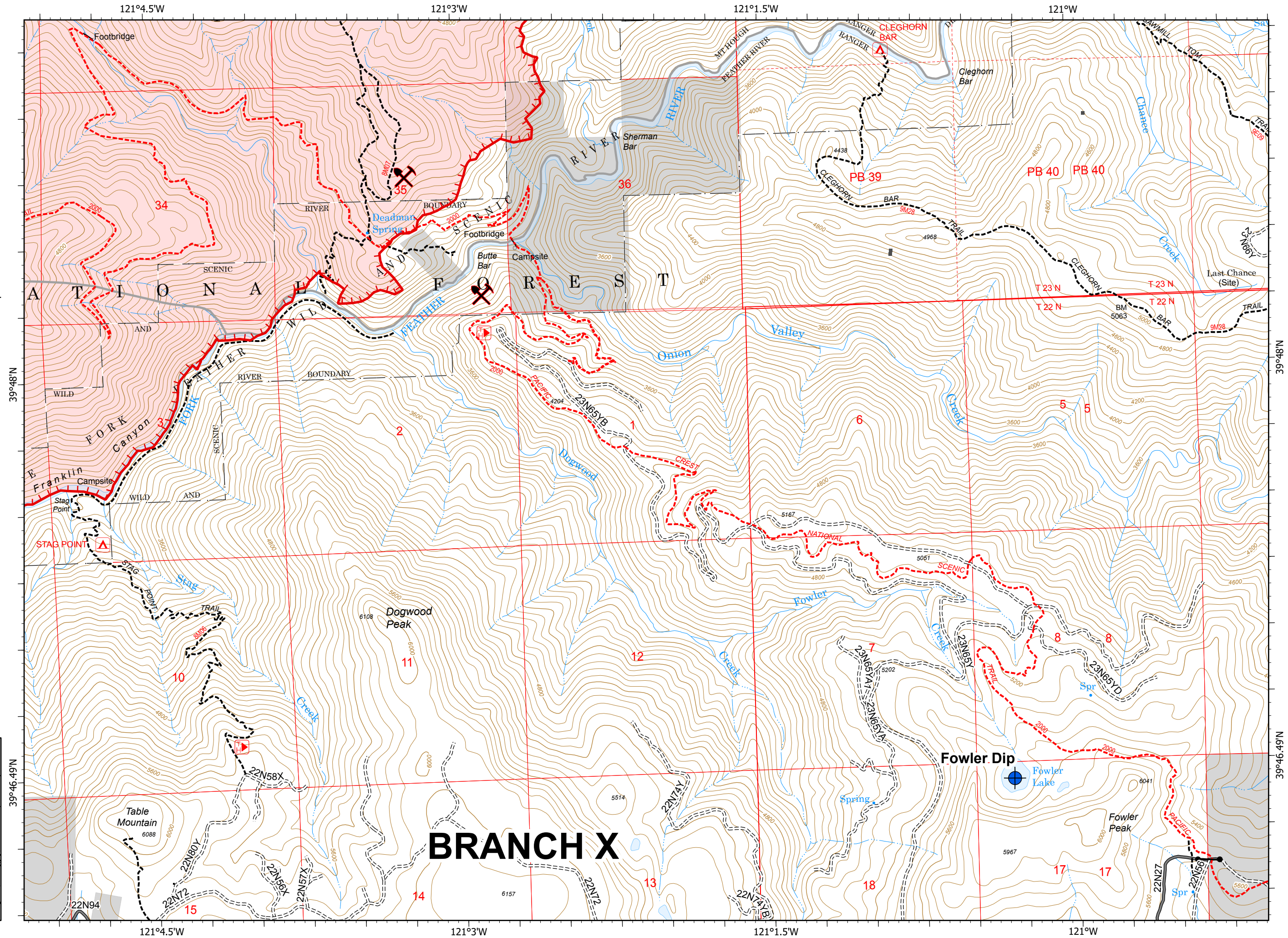
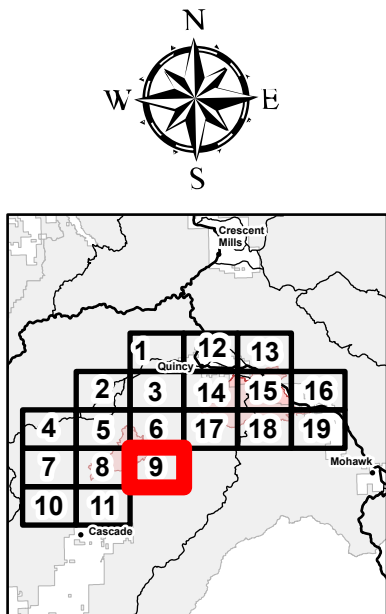
IAP Map

North Complex
CA-PNF-001308
August 31, 2020

Page Number: 9



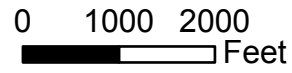
- Dip Site
- Building Footprint
- Mine
- SPI Gate
- Uncontrolled Fire Edge
- Wildfire Daily Fire Perimeter
- Non-FS Lands



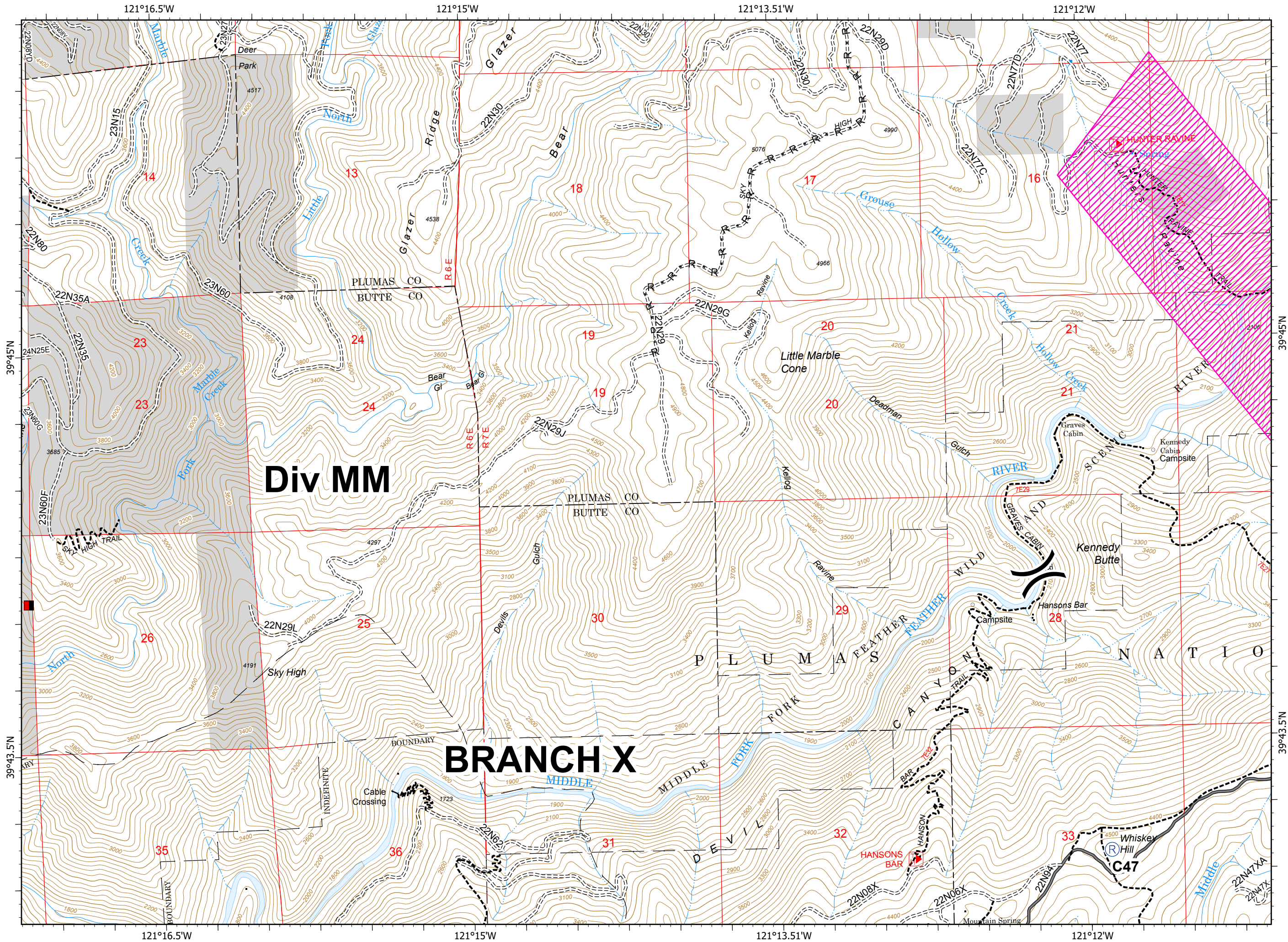
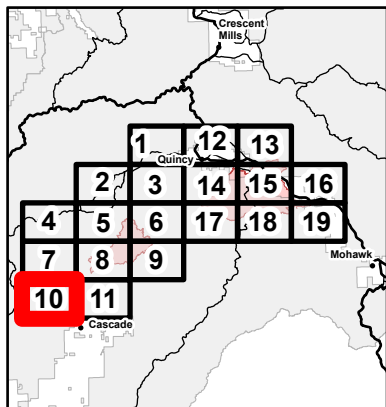
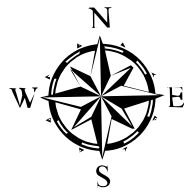
IAP Map

North Complex
CA-PNF-001308
August 31, 2020

Page Number: 10



- Repeater
- Division Break
- Road as Completed Line
- Non-FS Lands
- Mandatory Exclusion Area



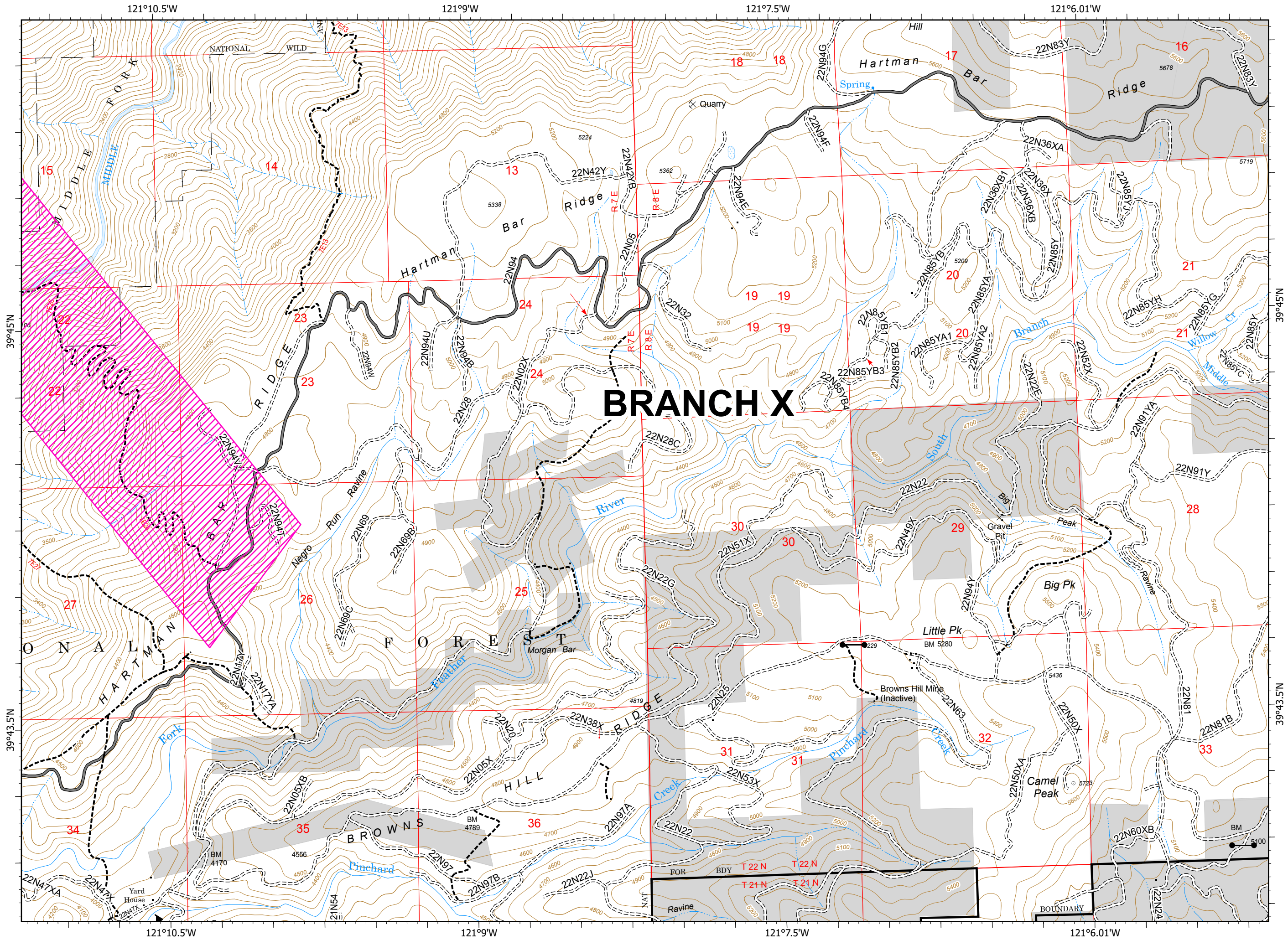
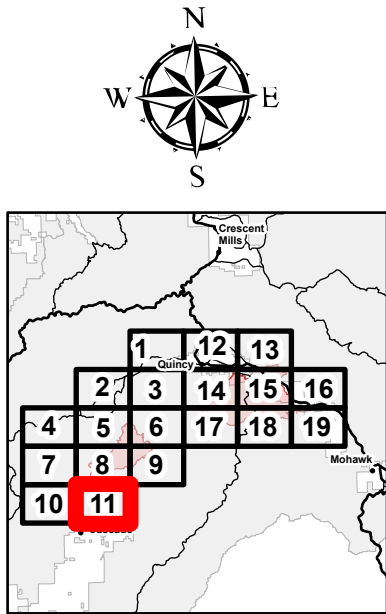
IAP Map

North Complex
CA-PNF-001308
August 31, 2020

Page Number: 11

0 1000 2000
Feet

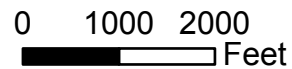
- SPI Gate
- Non-FS Lands
- Mandatory Exclusion Area



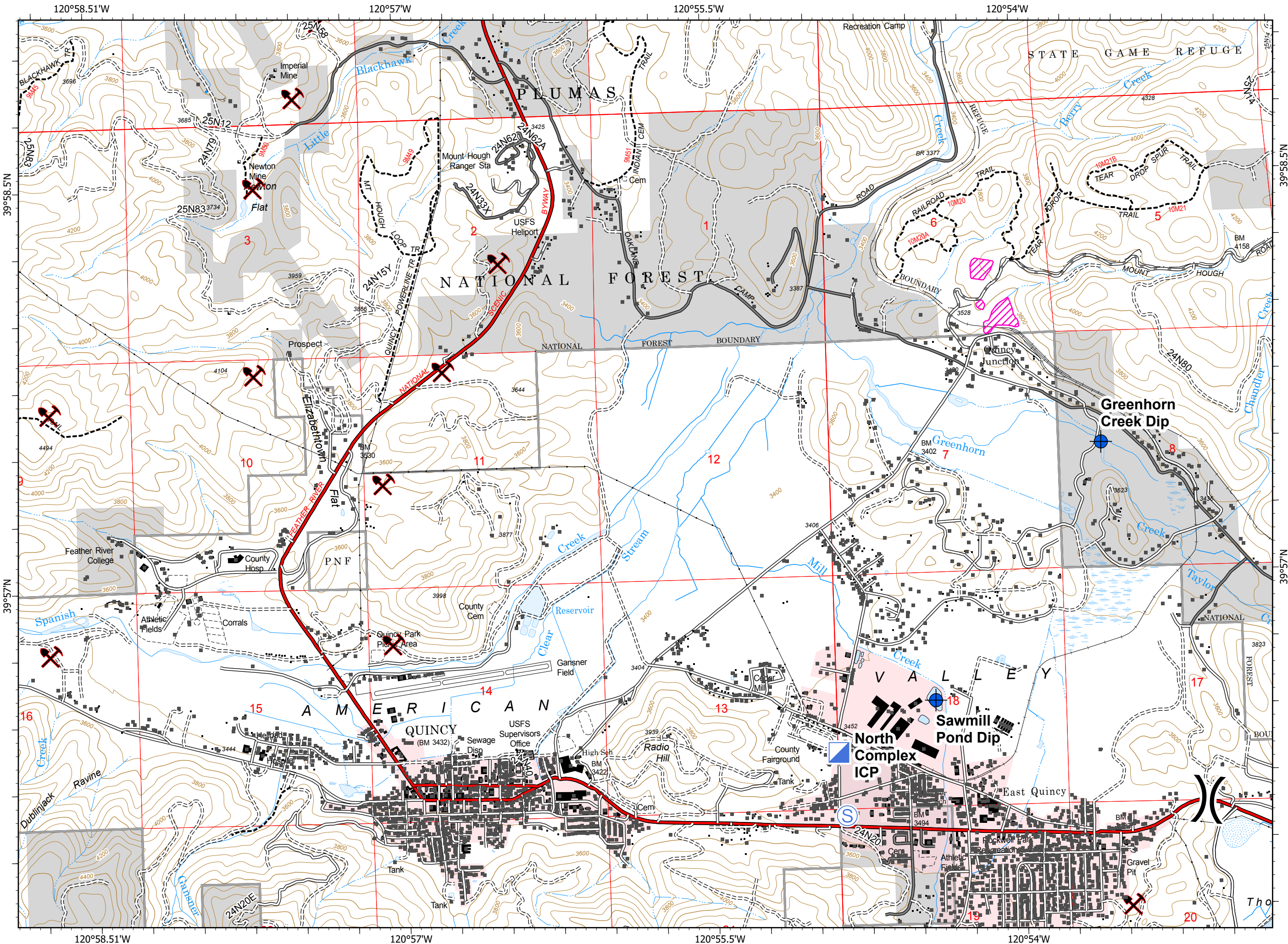
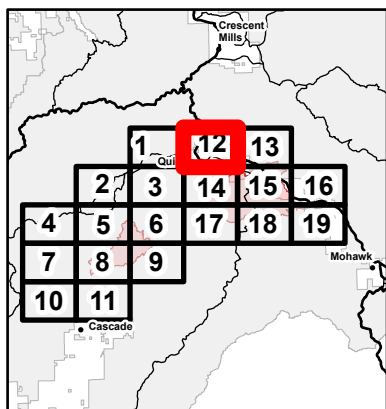

IAP Map

North Complex
CA-PNF-001308
August 31, 2020

Page Number: 12



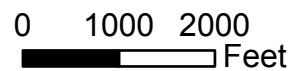
- Dip Site
- Incident Command Post
- Staging Area
- Division Break
- Building Footprint
- Mine
- Non-FS Lands
- Mandatory Exclusion Area



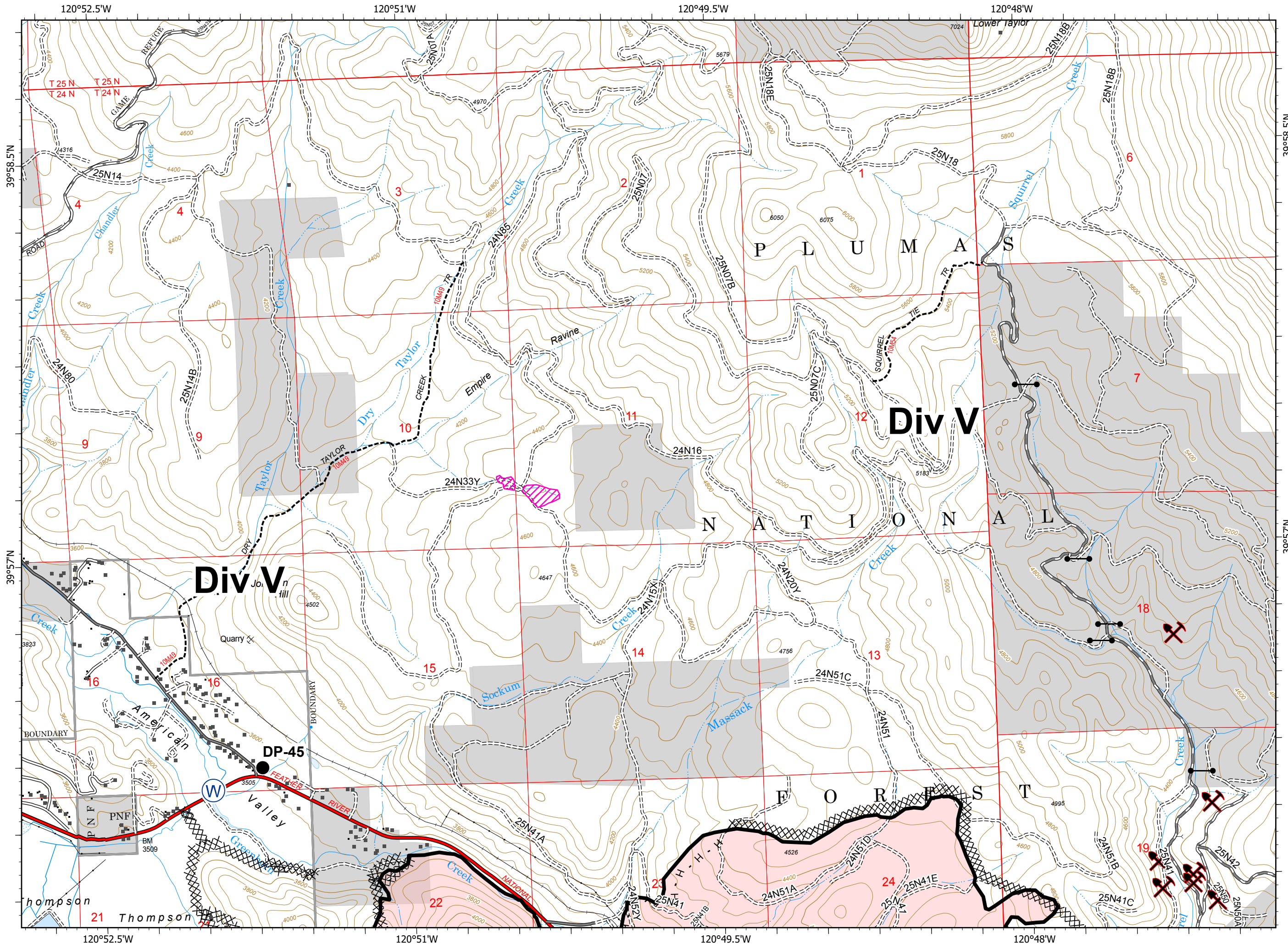
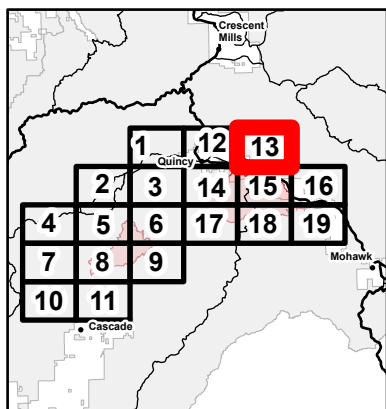
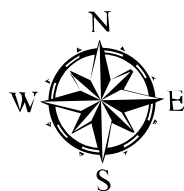
IAP Map

North Complex
CA-PNF-001308
August 31, 2020

Page Number: 13



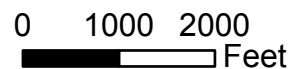
- Drop Point
- ⊕ Water Source
- Building Footprint
- ⚡ Mine
- SPI Gate
- Contained Line
- ⊗⊗ Completed Dozer Line
- H · Completed Hand Line
- ▭ Wildfire Daily Fire Perimeter
- Non-FS Lands
- ▨ Mandatory Exclusion Area



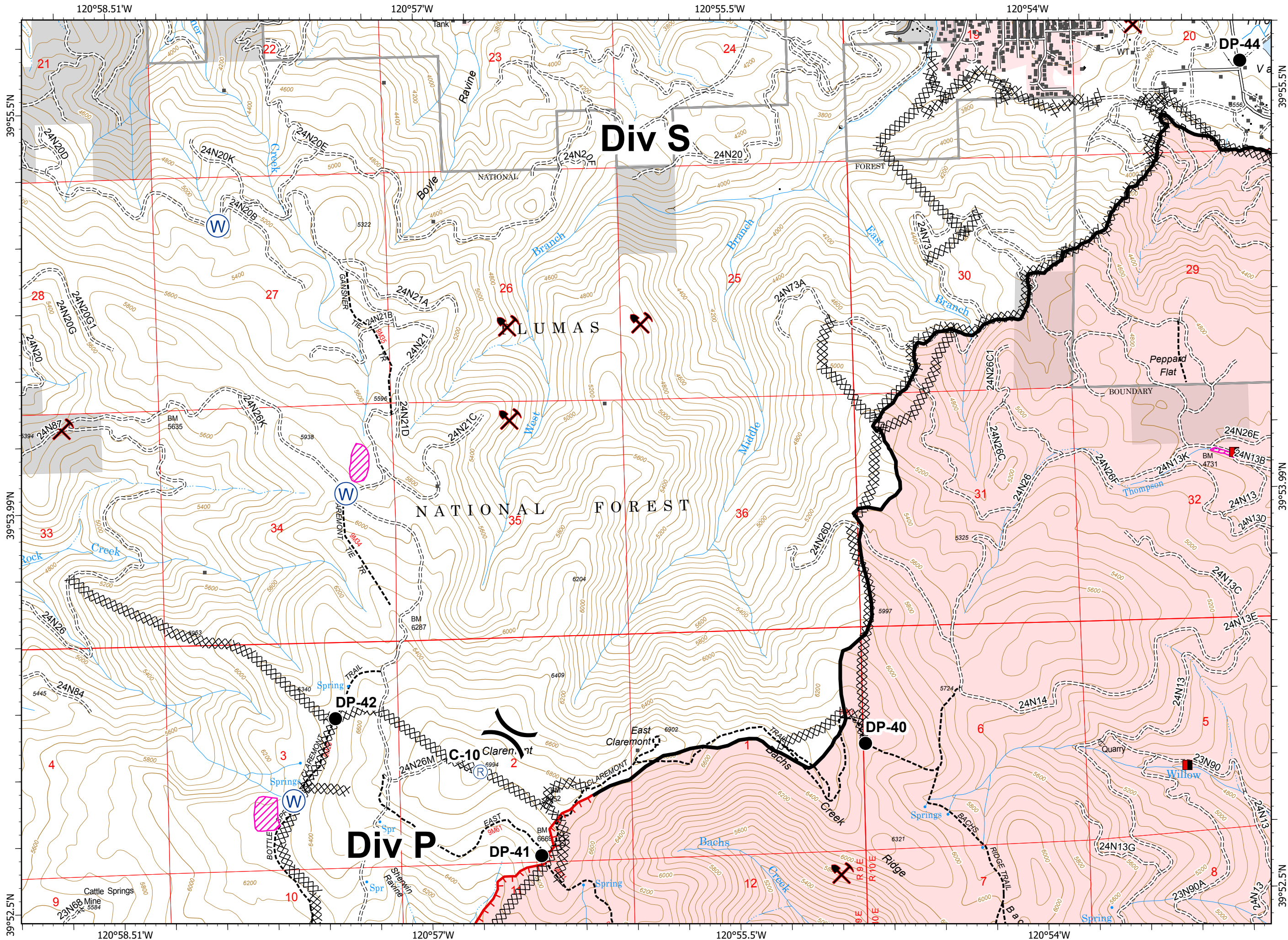
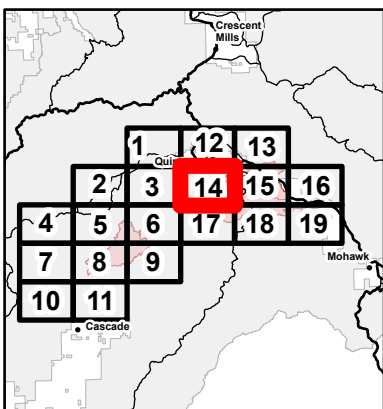
IAP Map

North Complex
CA-PNF-001308
August 31, 2020

Page Number: 14



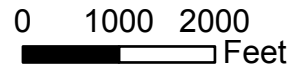
- Drop Point
- Ⓡ Repeater
- Ⓜ Water Source
- ⌋ Division Break
- Building Footprint
- Mandatory Exclusion Area
- ⚡ Mine
- Uncontrolled Fire Edge
- Contained Line
- ⌘ Completed Dozer Line
- H · Completed Hand Line
- R Road as Completed Line
- Wildfire Daily Fire Perimeter
- Non-FS Lands
- ▨ Mandatory Exclusion Area



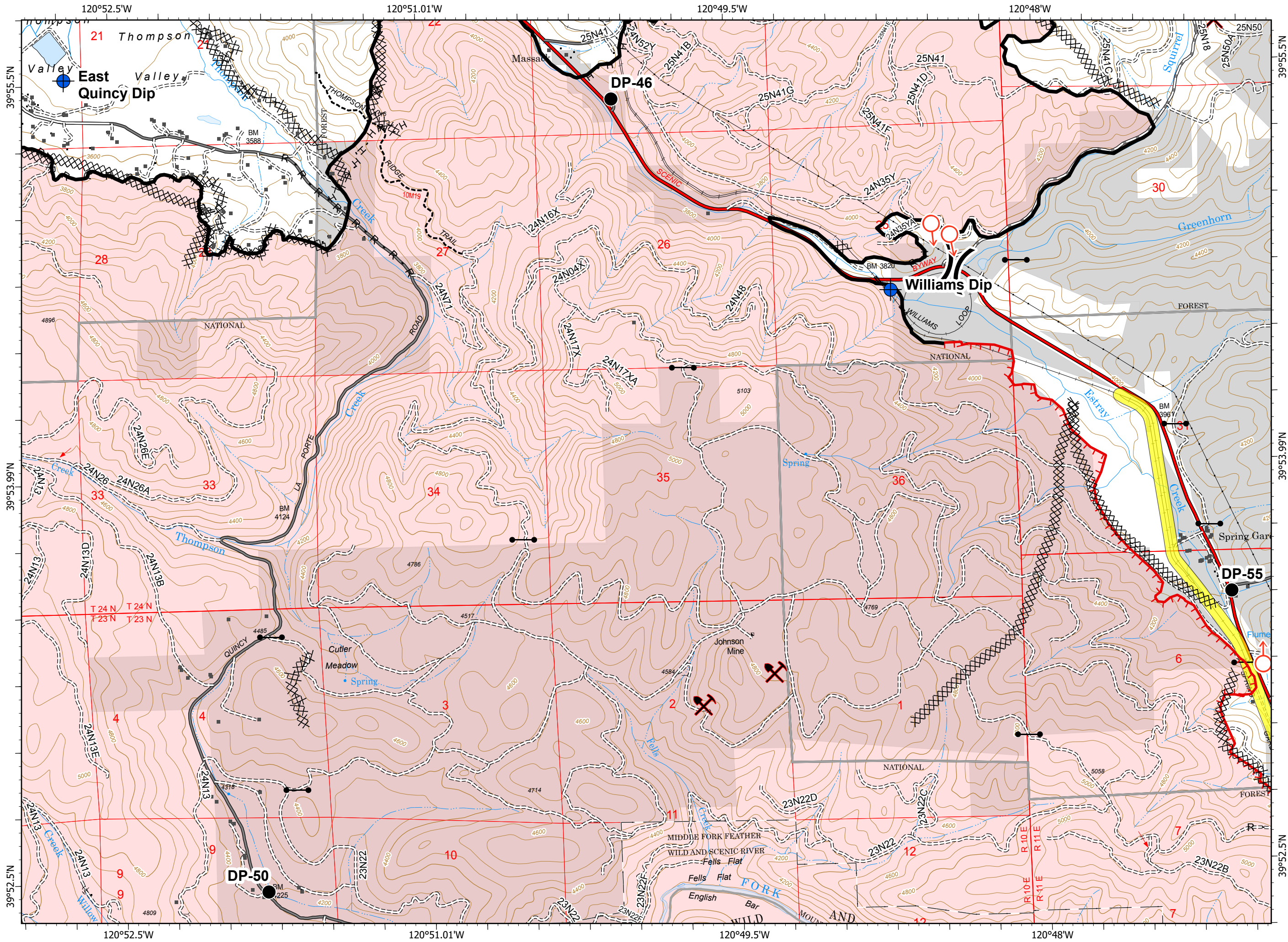
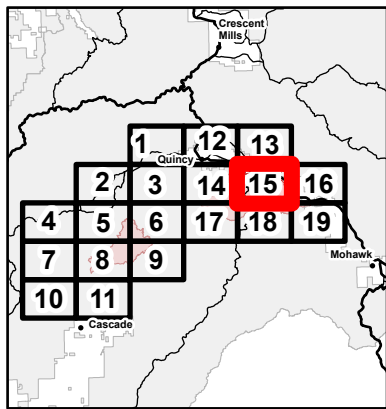
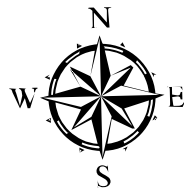
IAP Map

North Complex
CA-PNF-001308
August 31, 2020

Page Number: 15



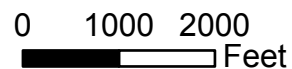
- Dip Site
- Drop Point
- Spot Fire
- Division Break
- Building Footprint
- Mine
- SPI Gate
- Union Pacific Special Protection
- Uncontrolled Fire Edge
- Contained Line
- Completed Dozer Line
- Completed Hand Line
- Road as Completed Line
- Wildfire Daily Fire Perimeter
- Non-FS Lands



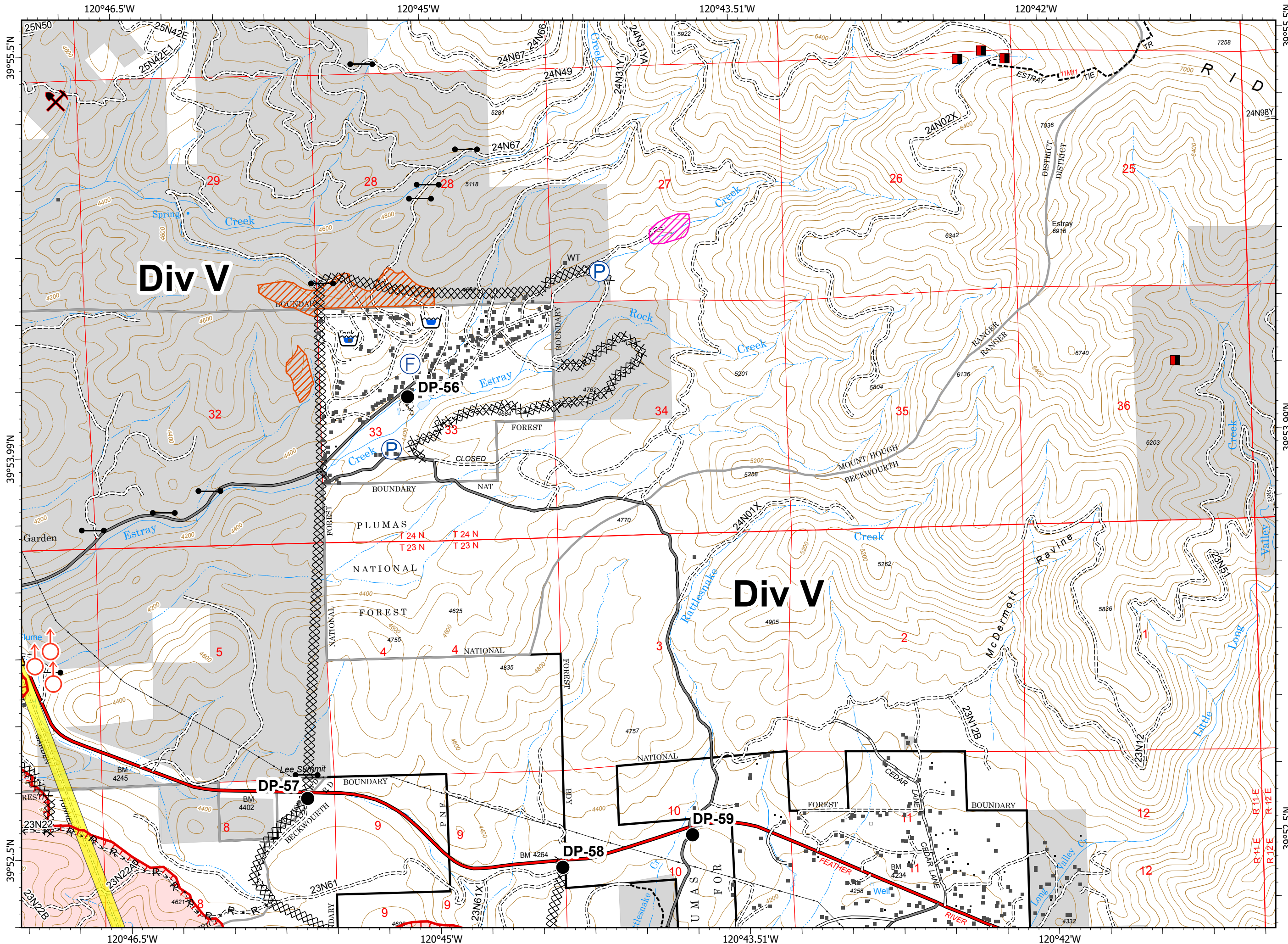
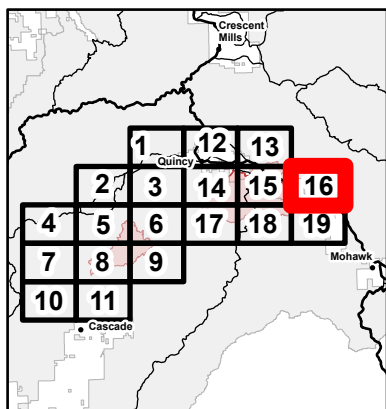

IAP Map

North Complex
CA-PNF-001308
August 31, 2020

Page Number: 16



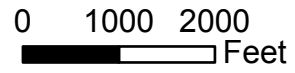
- Drop Point
- Ⓡ Fire Station
- Spot Fire
- Building Footprint
- Mandatory Exclusion Area
- Ⓟ Pump
- Ⓜ Water Tank
- ⚡ Mine
- SPI Gate
- ▨ SPI Fuelbreak
- ▨ Union Pacific Special Protection
- Uncontrolled Fire Edge
- ⓧⓧ Completed Dozer Line
- R Road as Completed Line
- ▨ Wildfire Daily Fire Perimeter
- ▨ Non-FS Lands
- ▨ Mandatory Exclusion Area



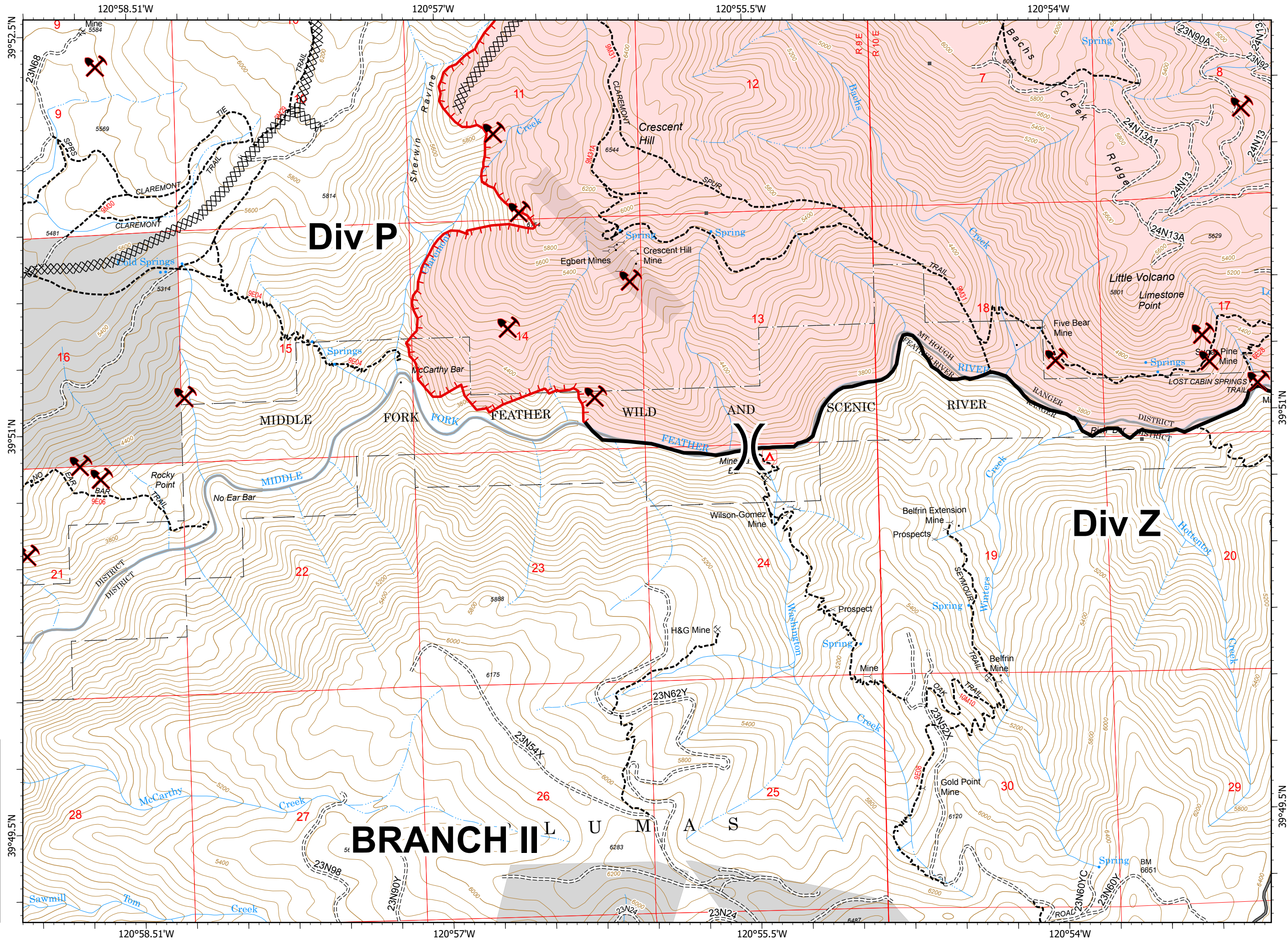
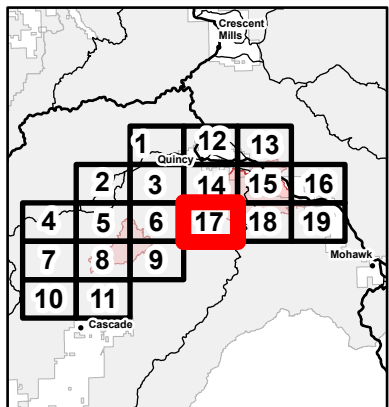
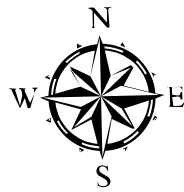
IAP Map

North Complex
CA-PNF-001308
August 31, 2020

Page Number: 17




- () Division Break
- Building Footprint
- ⚡ Mine
- ▬ Uncontrolled Fire Edge
- ▬ Contained Line
- ⊗⊗ Completed Dozer Line
- ▭ Wildfire Daily Fire Perimeter
- ▭ Non-FS Lands



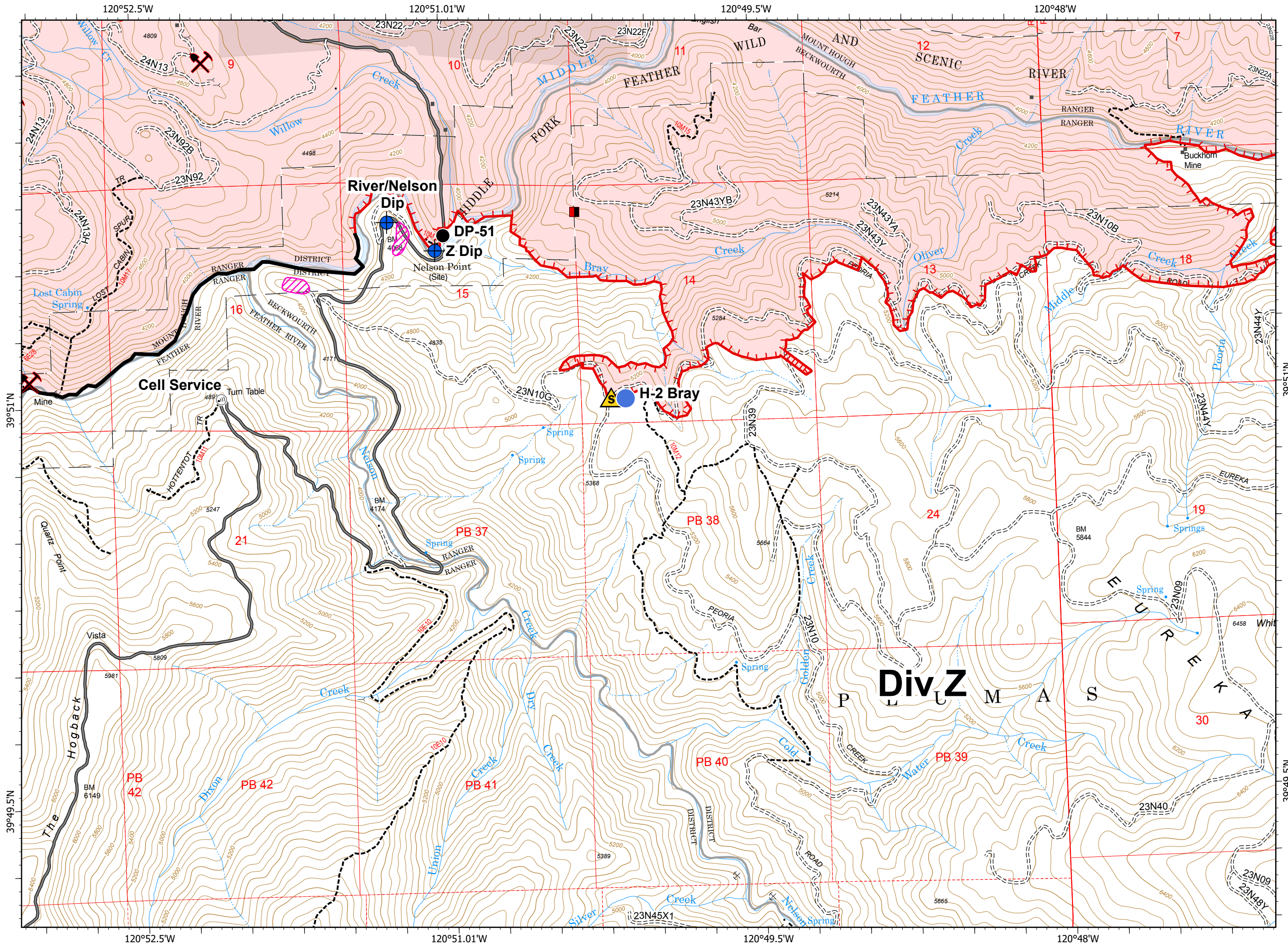
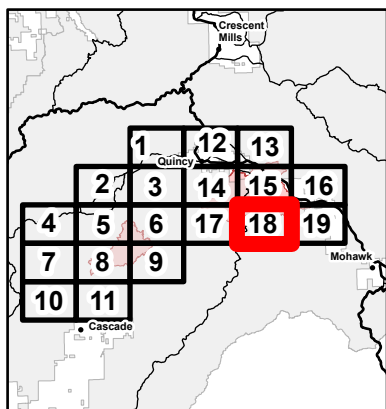

IAP Map

North Complex
CA-PNF-001308
August 31, 2020

Page Number: 18



- Dip Site
- Drop Point
- Helispot
- Cell Coverage
- Safety Zone
- Building Footprint
- Mandatory Exclusion Area
- Mine
- Uncontrolled Fire Edge
- Contained Line
- Wildfire Daily Fire Perimeter
- Non-FS Lands
- Mandatory Exclusion Area



IAP Map

North Complex
CA-PNF-001308
August 31, 2020

Page Number: 19

0 1000 2000
Feet

- Dip Site
- Drop Point
- Helispot
- Retardant/Mud Pit
- Water Source
- Division Break
- Building Footprint
- Mandatory Exclusion Area
- SPI Gate
- Union Pacific Special Protection
- Uncontrolled Fire Edge
- Completed Dozer Line
- Road as Completed Line
- Wildfire Daily Fire Perimeter
- Non-FS Lands

