



































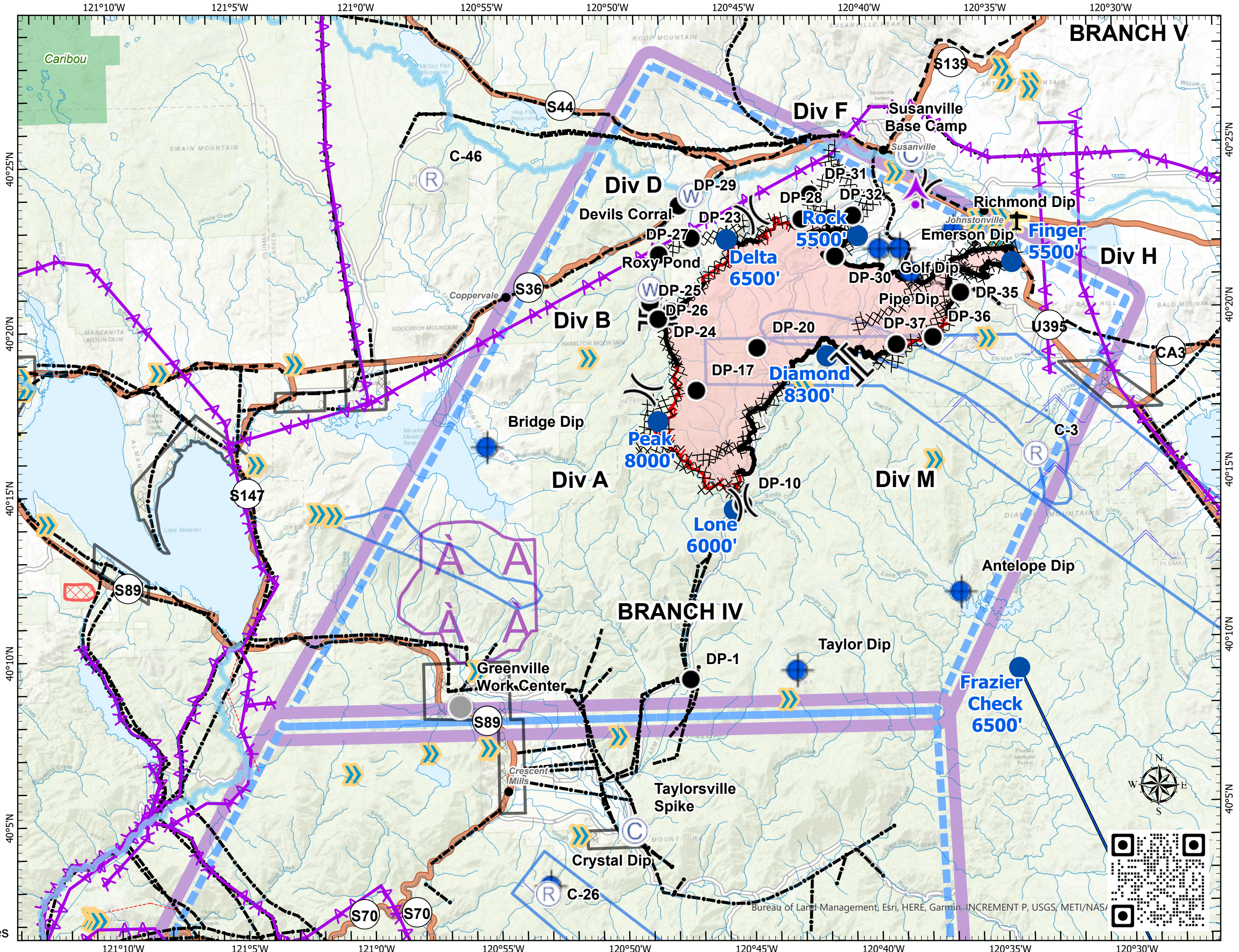
Pilot Map

Sheep Fire

CA-PNF-001299

9/02/2020

-  Aerial Hazard
-  Camp
-  Dip Site
-  Drop Point
-  Repeater
-  Water Source
-  Other
-  Division Break
-  Branch Break
-  Check Point
-  Airport
-  Congested area
-  Tower
-  Uncontrolled Fire Edge
-  Contained Line
-  Completed Dozer Line
-  Completed Hand Line
-  Road as Completed Line
-  Powerline
-  Telephone wires
-  Aerial Hazard
-  Helicopter Routes North
-  Aerobatic
-  Congested area
-  Hangglide/Paraglide
-  Jettison
-  MOA
-  No Dipping
-  No Fly Zone
-  Powerline
-  Turbulence
-  Wildfire Daily Fire Perimeter
-  Wilderness
-  TFR



Incident Name	Feature	Lat WGS84_DDM	Long WGS84_DDM
Sheep	DP-10	+40° 14.35632222'	-120° 45.09458718'
Sheep	DP-20	+40° 19.08388896'	-120° 44.38706316'
Sheep	DP-1	+40° 09.07473348'	-120° 47.34465318'
Sheep	DP-30	+40° 21.80043894'	-120° 41.21556330'
Sheep	Susanville Base Camp	+40° 24.83553756'	-120° 38.10094002'
Sheep	DP-17	+40° 17.83494540'	-120° 46.83336690'
Sheep	Taylor Dip	+40° 09.25024026'	-120° 43.13506302'
Sheep	Antelope Dip	+40° 11.51531700'	-120° 36.58279458'
Sheep	Bridge Dip	+40° 16.24231584'	-120° 55.19879820'
Sheep	Richmond Dip	+40° 22.46531790'	-120° 36.52579608'
Sheep	Pipe Dip	+40° 21.25331766'	-120° 38.22079620'
Sheep	Emerson Dip	+40° 21.97231764'	-120° 38.65279638'
Sheep	Golf Dip	+40° 21.97731762'	-120° 39.48379650'
Sheep	DP-25	+40° 20.25514218'	-120° 47.76357198'
Sheep	DP-26	+40° 20.52705684'	-120° 48.59106882'
Sheep	DP-27	+40° 21.97180062'	-120° 48.20301792'
Sheep	DP-24	+40° 20.02780920'	-120° 48.28627236'
Sheep	C-46	+40° 24.42831636'	-120° 57.15113298'
Sheep	C-3	+40° 15.65181756'	-120° 33.45246132'
Sheep	DP-29	+40° 23.44831710'	-120° 47.36079798'
Sheep	DP-23	+40° 22.45531704'	-120° 46.90779774'
Sheep	DP-28	+40° 22.95531744'	-120° 42.51279708'
Sheep	DP-31	+40° 23.69961750'	-120° 42.15949716'
Sheep	DP-32	+40° 23.03131758'	-120° 40.47879678'
Sheep	DP-35	+40° 20.61231774'	-120° 36.26879580'
Sheep	DP-36	+40° 19.27331754'	-120° 37.41279576'
Sheep	DP-37	+40° 19.08731742'	-120° 38.87079600'
Sheep	Roxy Pond	+40° 20.93700000'	-120° 48.57199998'
Sheep	Devils Corral	+40° 23.74300002'	-120° 46.86199998'