



Briefing Map

Claremont & Bear Fires

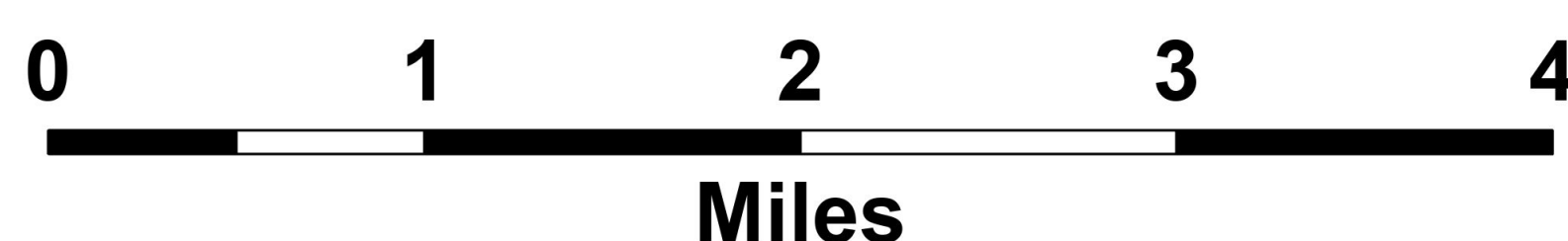
North Complex

CA-PNF-001308

September 5, 2020



NAD 1983 UTM Zone 10N



BRANCH X

DIV AA

DIV TT

DIV QQ

DIV MM

DIV P

DIV S

DIV DD

DIV V

DIV Z

BRANCH II

DIV X

BRANCH VII

Claremont

Bear

Haskins Mobile Retardant Base

Gravel Mobile Retardant Base

River/Nelson Dip

Cell Service

Eureka Ridge #58

Fowler Dip

DP-96

DP-97

C-47
IRAWS-59
22N 94

H-3
Quarry Dip

DP-88

DP-90

DP-91

DP-94

DP-81

DP-82

DP-84

DP-83

DP-80

McMorrow Pond Dip

Scheinder Dip

DP-43

DP-42

DP-41

DP-40

DP-50

DP-51

DP-53

DP-44

DP-45

DP-46

DP-55

DP-57

DP-58

DP-59

DP-56

DP-62

DP-61

Gravel Dip

Williams-Dip

H-1 Sloat

Z Dip

H-2 Bray

Cell Service

Cleghorn Bar Road

Little Grass Valley Reservoir

Middle Fork Feather River

Bucks Lake

Lower Bucks Lake

Snake Lake

Macora Lake

- (X) Division Break
- (||) Branch Break
- Retardant/Mud Pit
- Cell Service
- Dip Site
- Drop Point
- Repeater
- Water Source
- Incident Command Post
- Mobile Weather Unit
- Wildfire Daily Fire Perimeter
- Uncontrolled Fire Edge
- Access or Improved Road
- Contained Line
- Completed Dozer Line
- Completed Hand Line
- Road as Completed Line