

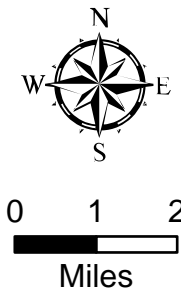
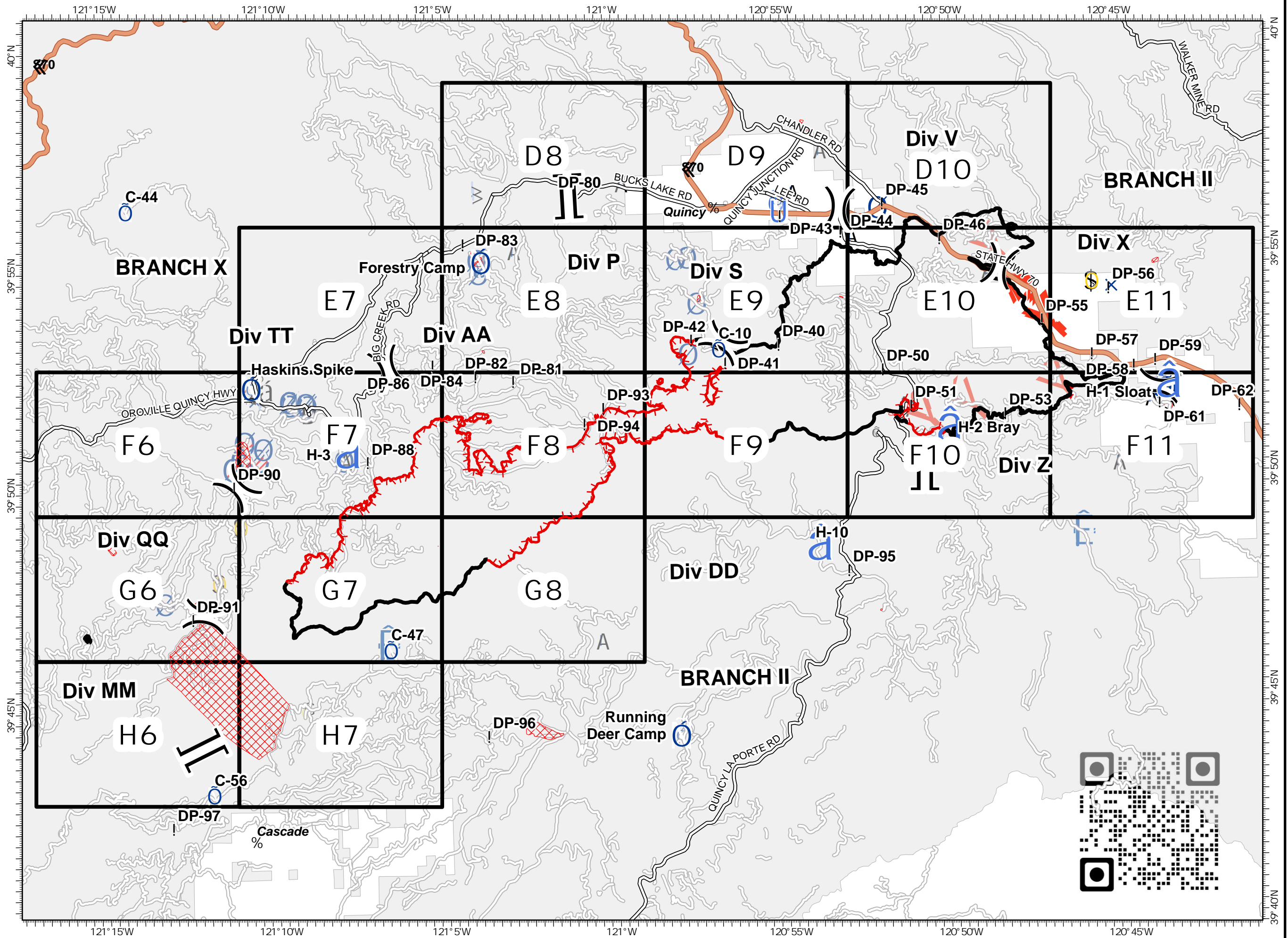
# IAP Map Pack

North Complex  
CA-PNF-001308  
September 7, 2020

Index



- Camp
- D Closure
- A Dip Site
- ! Drop Point
- × Fire Station
- ⋈ Gate
- G Hazard
- Ⓜ Helispot
- Ⓜ Incident Command Post
- Ⓜ Cell Coverage
- Ⓜ Mobile Weather Unit
- Ⓜ Repeater
- Ⓜ Retardant/Mud Pit
- Ⓜ Safety Zone
- Ⓜ Spot Fire
- Ⓜ Staging Area
- Ⓜ Water Source
- Ⓜ Restricted Water Source
- Ⓜ Water Development or Draft Site
- ) ( Division Break
- || Branch Break
- Uncontrolled Fire Edge
- Contained Line
- Ⓜ Mandatory Exclusion Areas

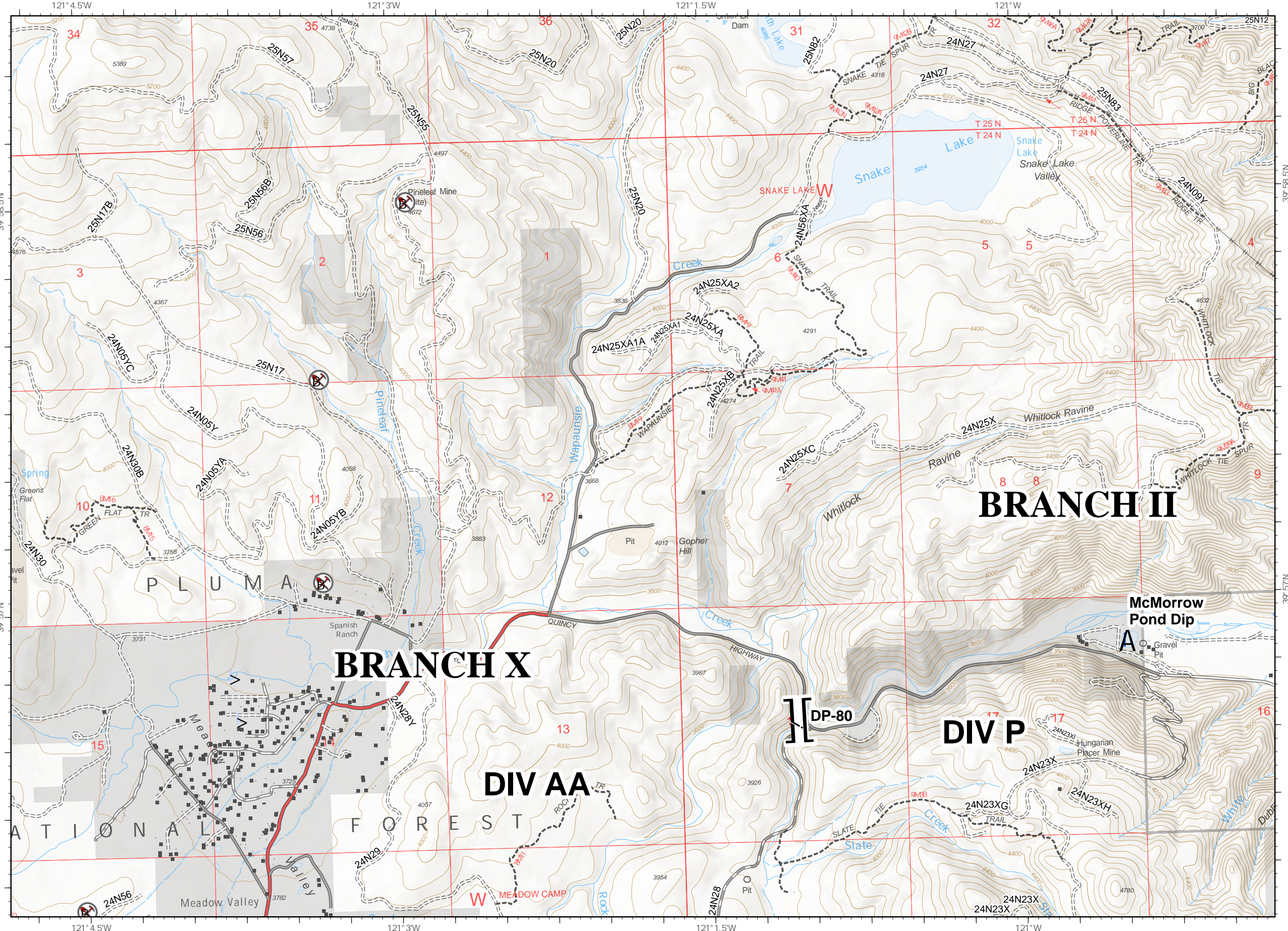


# IAP Map Pack

North Complex  
CA-PNF-001308  
September 7, 2020

Index Page: D8

- A** Dip Site
- |** Drop Point
- >** Water Development or Draft Site
- ||** Branch Break
- Building Footprint
- ⊗** Mine

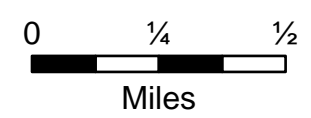
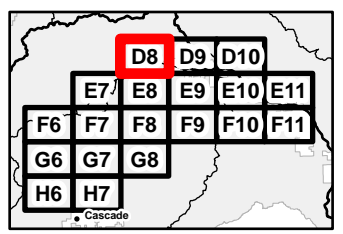


## BRANCH II

## BRANCH X

## DIV P

## DIV AA

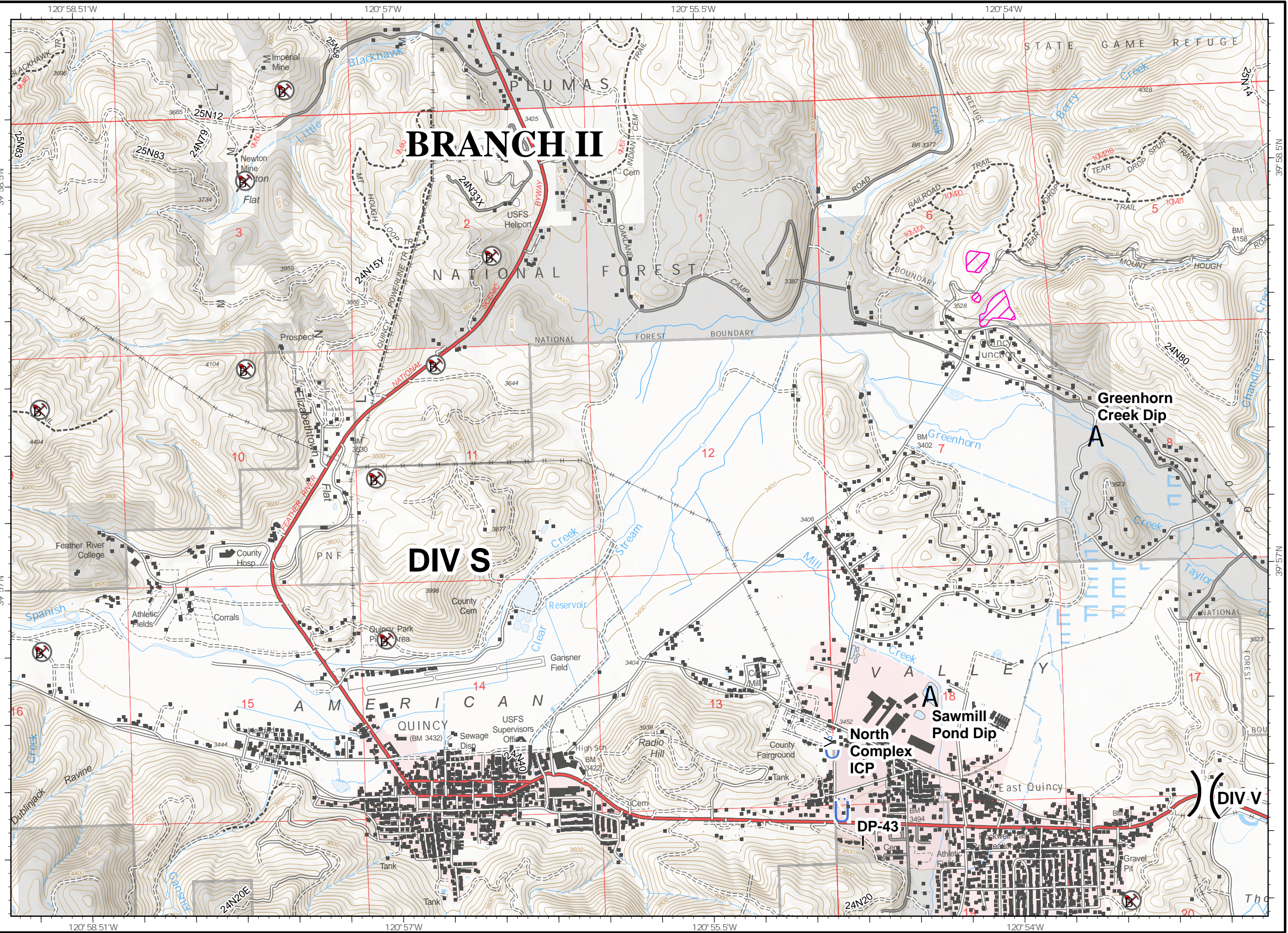
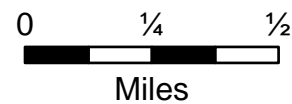
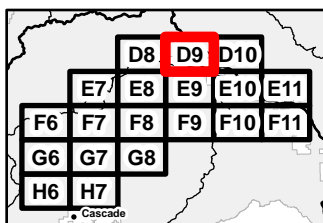


# IAP Map Pack

North Complex  
 CA-PNF-001308  
 September 7, 2020

Index Page: D9

- A** Dip Site
- !** Drop Point
- Ø** Incident Command Post
- Ü** Staging Area
- ) (** Division Break
- Ó Ó** Completed Dozer Line
- Building Footprint
- ⊗** Mine

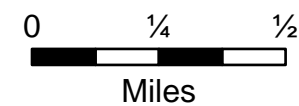
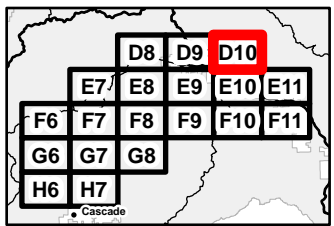
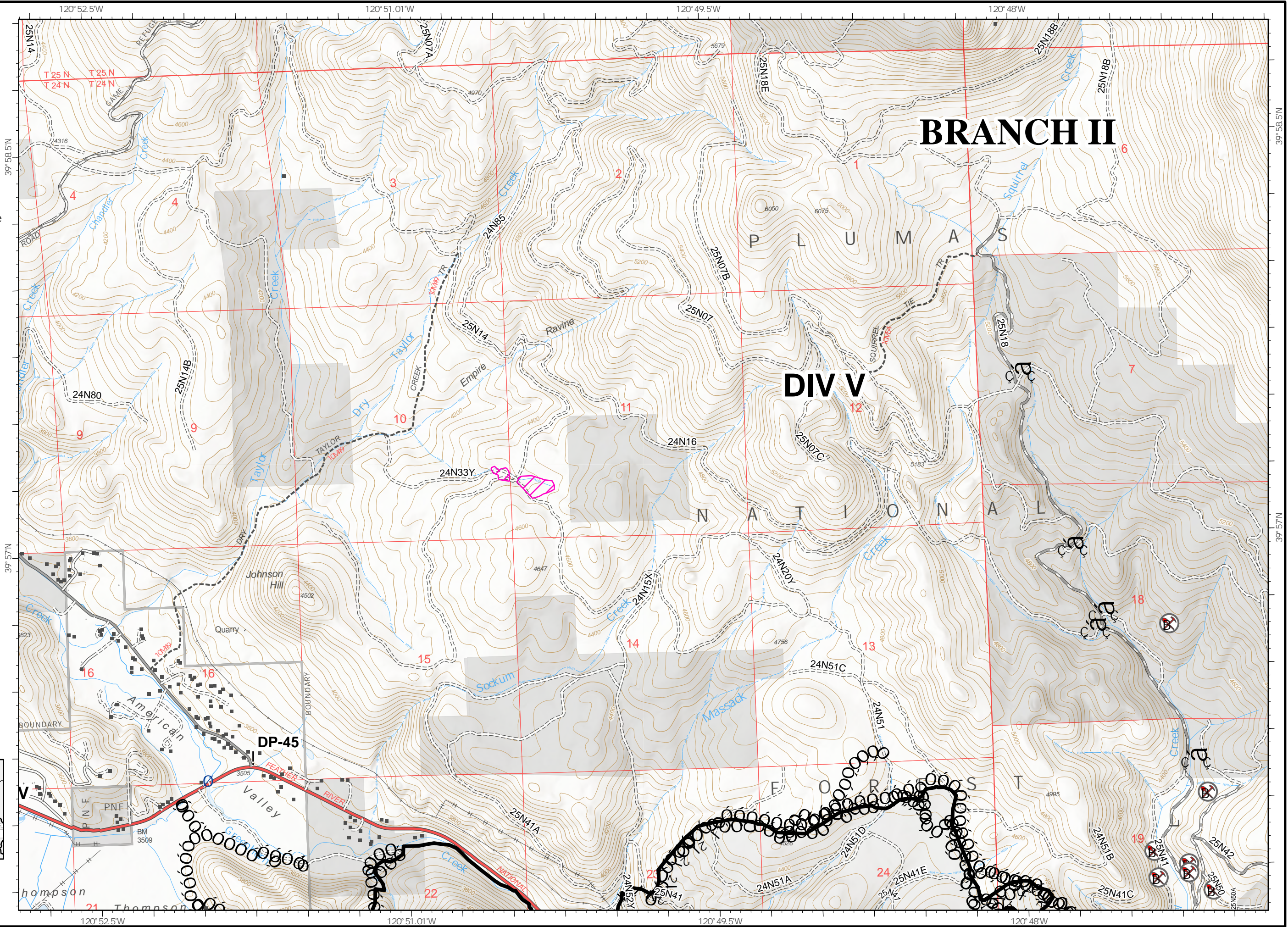


# IAP Map Pack

North Complex  
CA-PNF-001308  
September 7, 2020

Index Page: D10

- ! Drop Point
- ⊕ Water Source
- ▬ Contained Line
- ○ Completed Dozer Line
- | 2 Completed Hand Line
- Building Footprint
- ⊗ Mne
- ⊗ SPI Gate

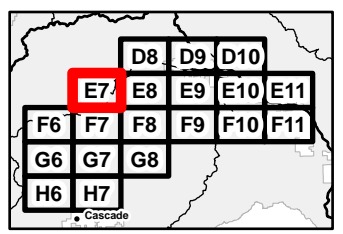
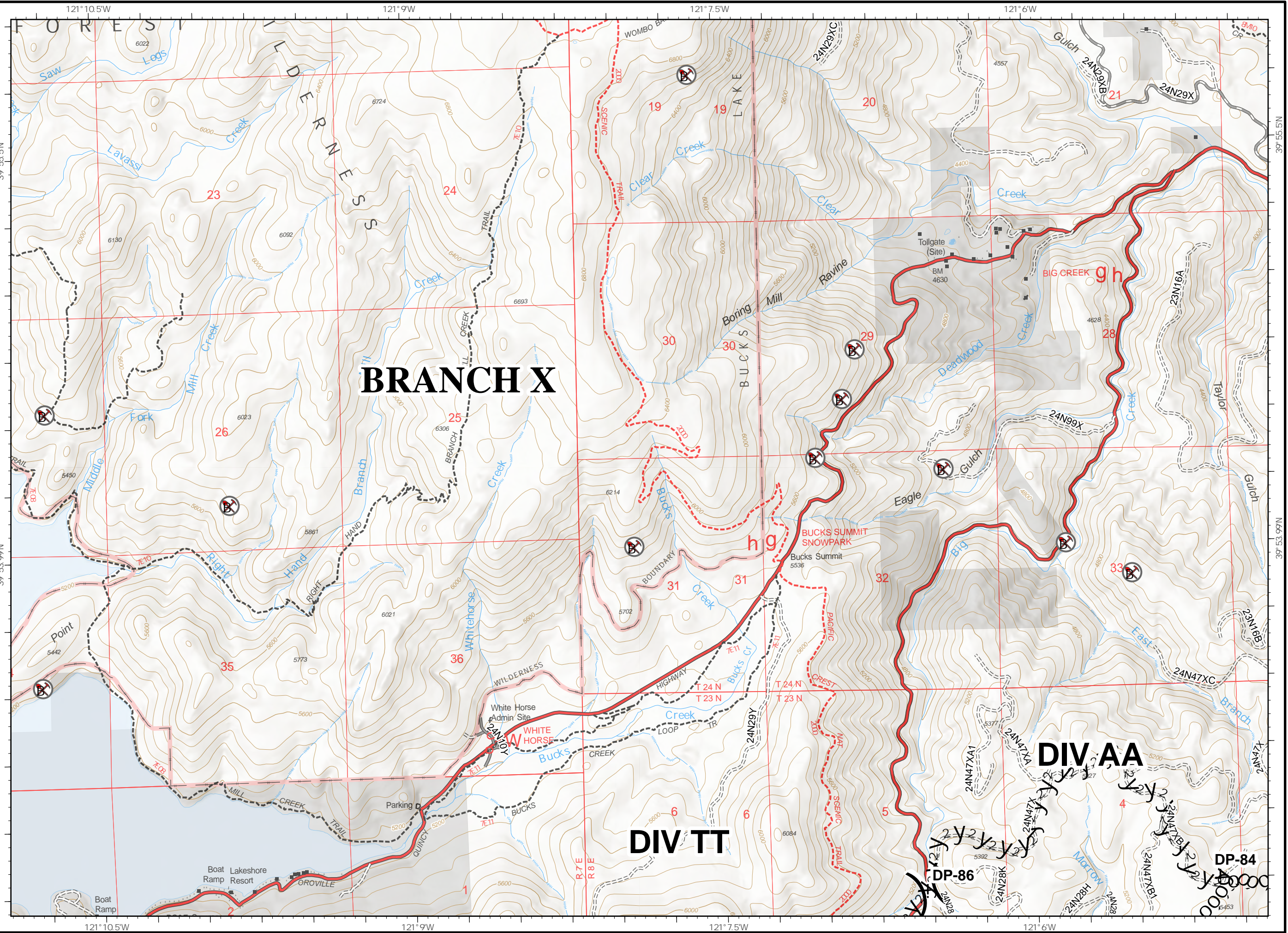


# IAP Map Pack

North Complex  
CA-PNF-001308  
September 7, 2020

Index Page: E7









- ! Drop Point
- ) ( Division Break
- Ó Ó Completed Dozer Line
- Y Road as Completed Line
- Building Footprint
- ⊗ Mine

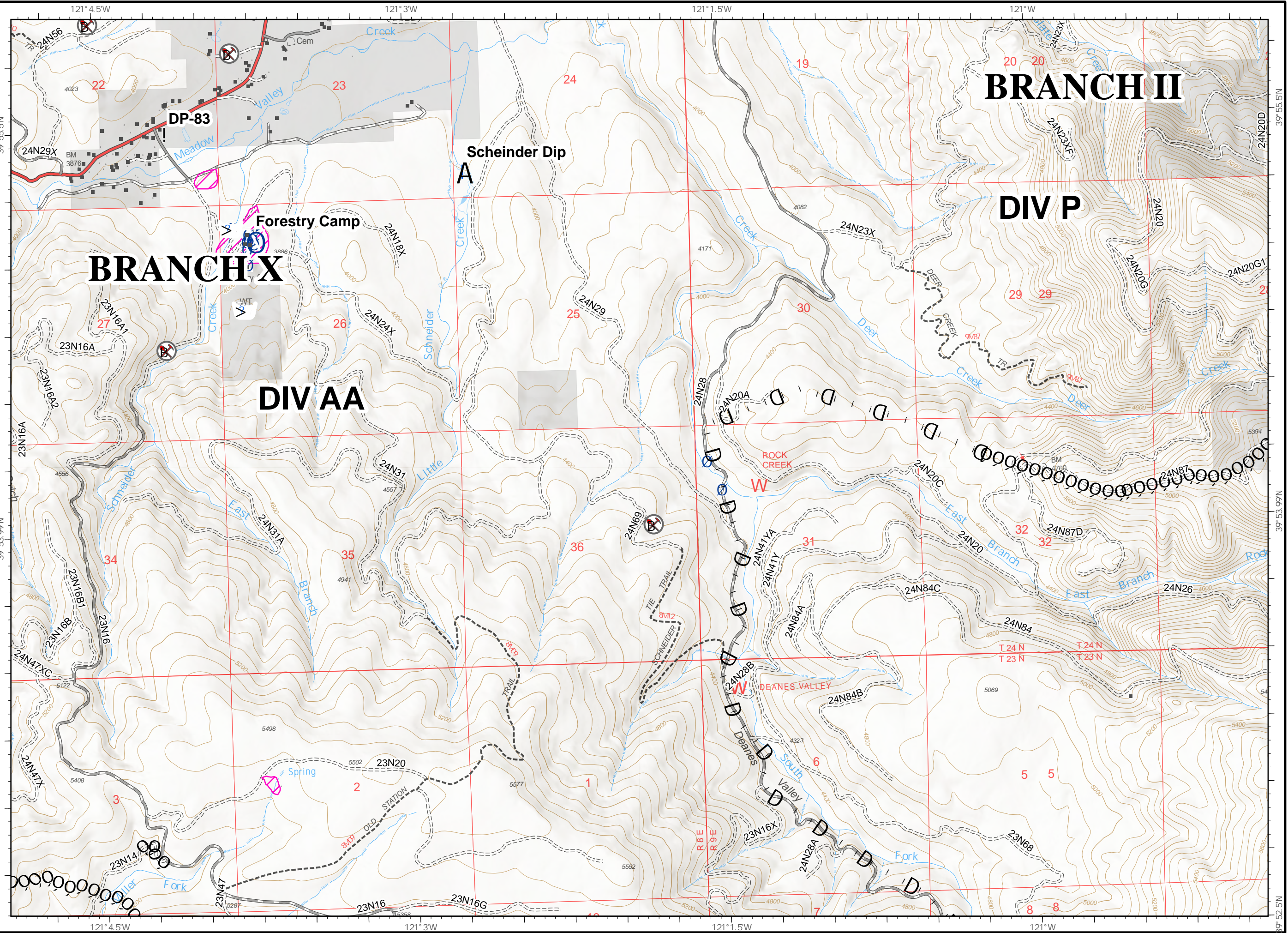
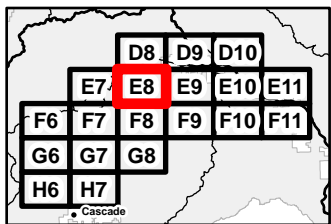


# IAP Map Pack

North Complex  
CA-PNF-001308  
September 7, 2020

Index Page: E8

-  Camp
-  Dip Site
-  Drop Point
-  Water Source
-  Completed Dozer Line
-  Proposed Dozer Line
-  Building Footprint
-  Mine



## BRANCH II

## BRANCH X

### Scheider Dip

### Forestry Camp

### DIV AA

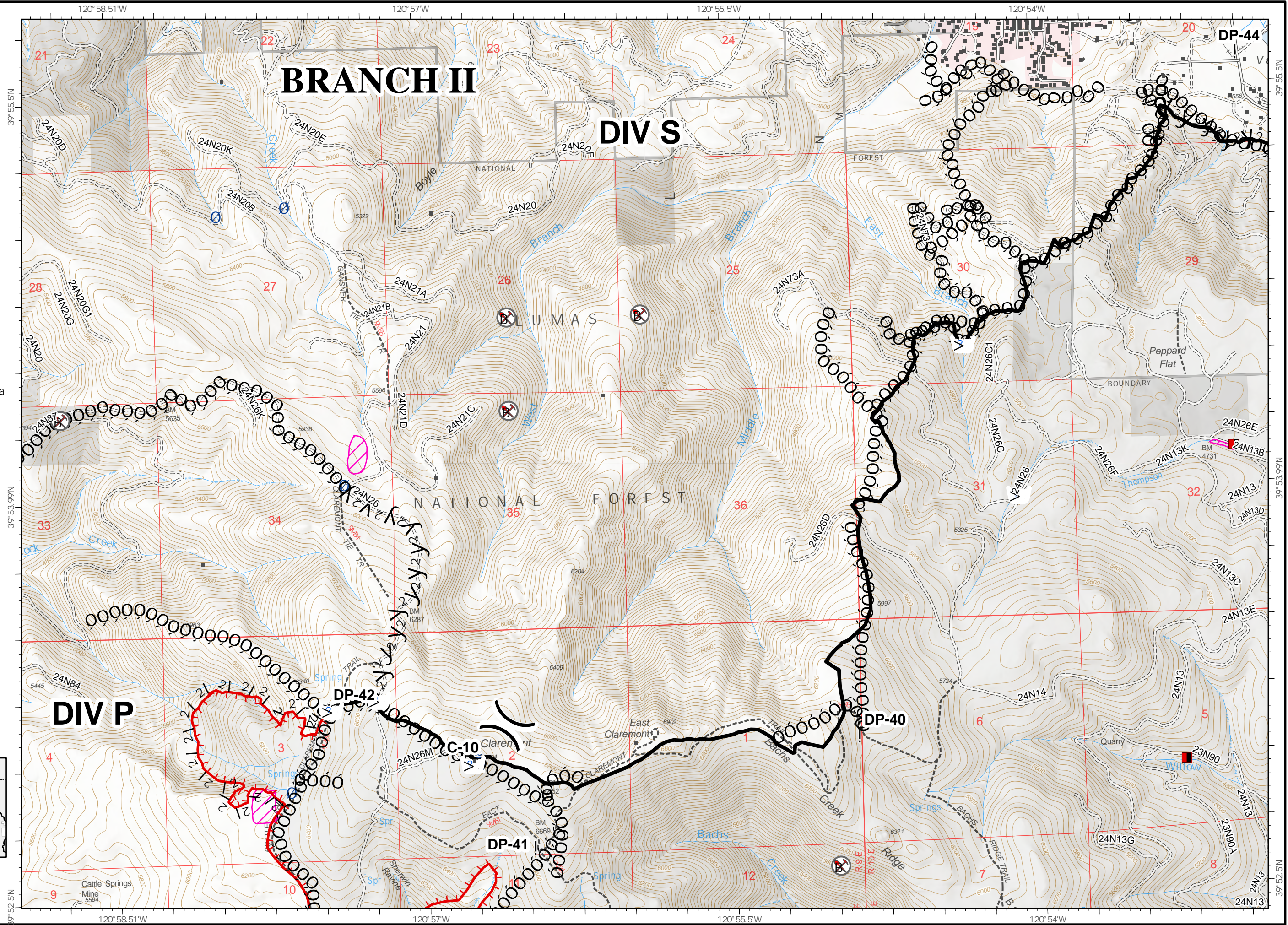
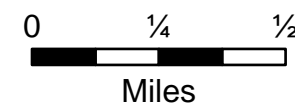
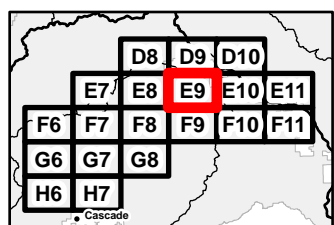
### DIV P

# IAP Map Pack

North Complex  
CA-PNF-001308  
September 7, 2020

Index Page: E9

- ! Drop Point
- Repeater
- ⊗ Water Source
- ) ( Division Break
- ┌ Uncontrolled Fire Edge
- Contained Line
- ó ó Completed Dozer Line
- | 2 Completed Hand Line
- Y Road as Completed Line
- Building Footprint
- Mandatory Exclusion Area
- ⊗ Mine

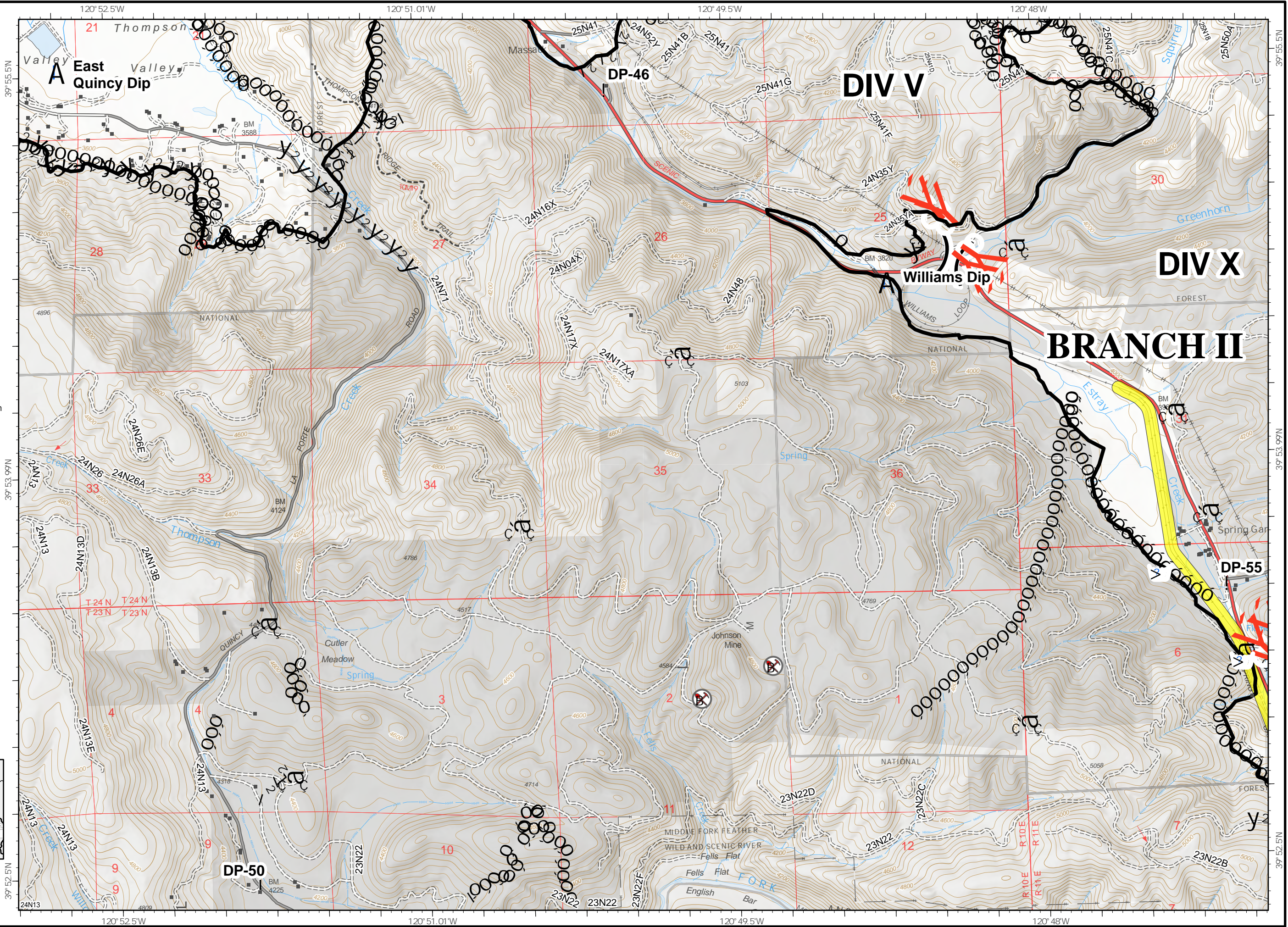
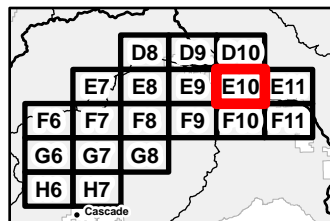


# IAP Map Pack

North Complex  
CA-PNF-001308  
September 7, 2020

Index Page: E10

- Dip Site
- Drop Point
- Spot Fire
- Division Break
- Contained Line
- Completed Dozer Line
- Completed Hand Line
- Road as Completed Line
- Building Footprint
- Mine
- SPI Gate
- Union Pacific Special Protection



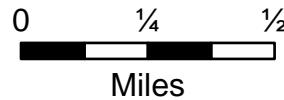
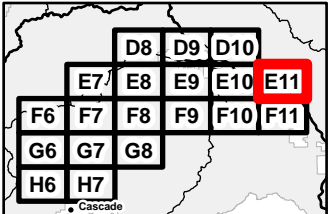
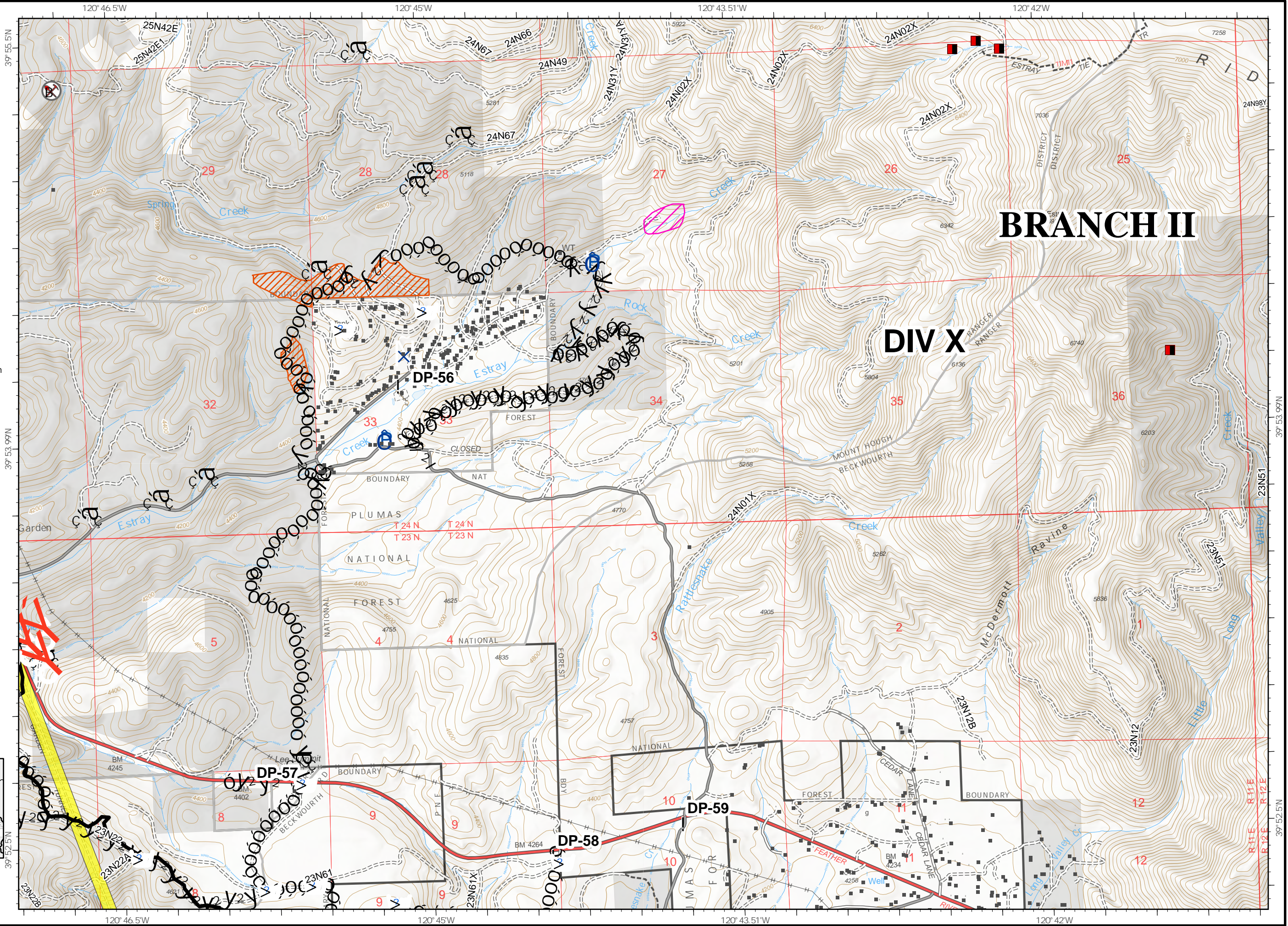


# IAP Map Pack

**North Complex**  
CA-PNF-001308  
September 7, 2020

Index Page: E11

- ! Drop Point
- Fire Station
- Spot Fire
- Contained Line
- Completed Dozer Line
- Completed Hand Line
- Road as Completed Line
- Building Footprint
- Mandatory Exclusion Area
- Mine
- SPI Gate
- Union Pacific Special Protection

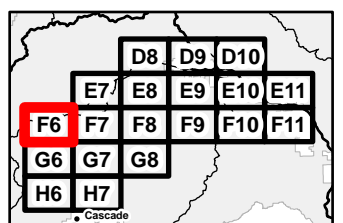
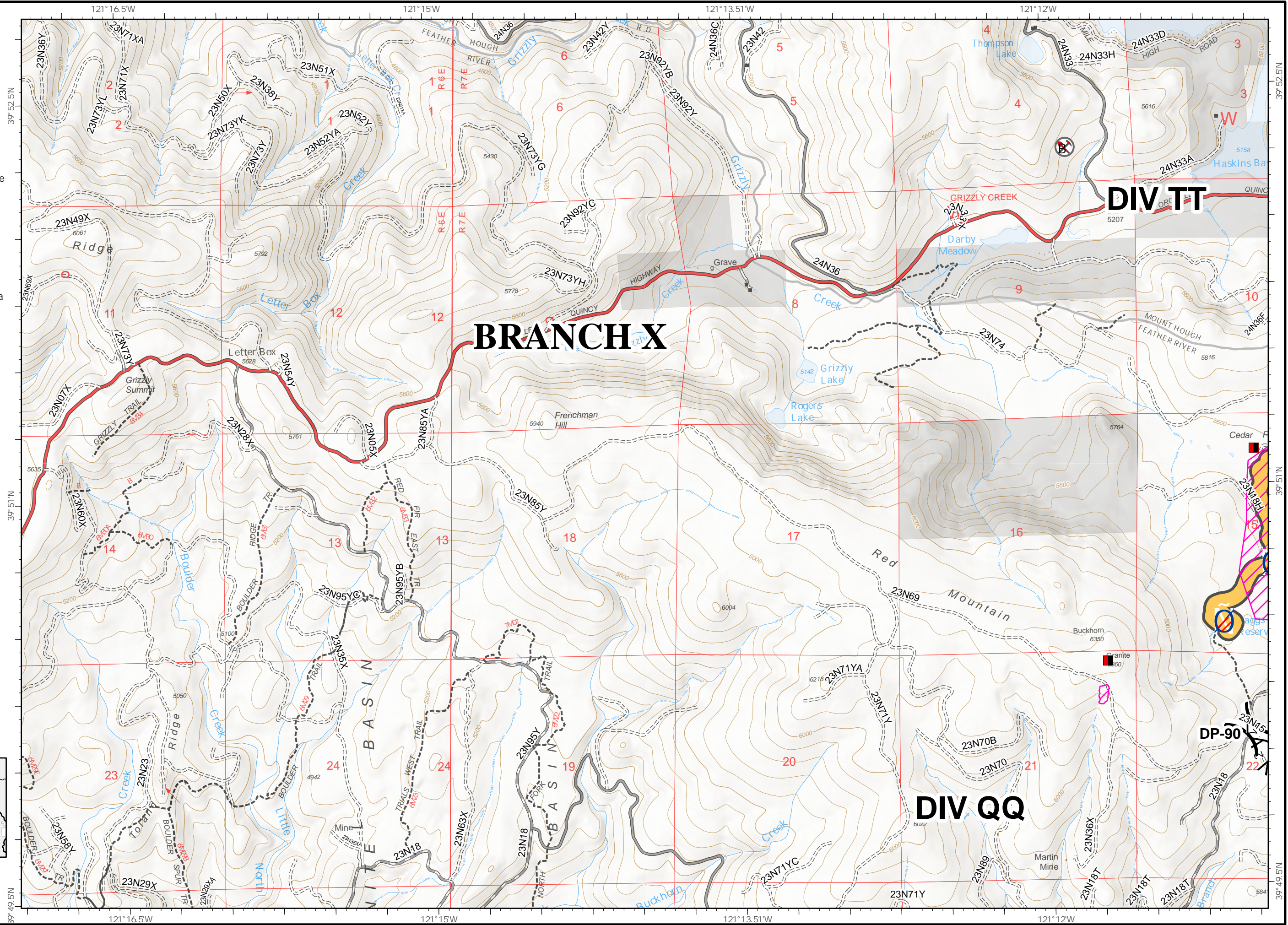


# IAP Map Pack

North Complex  
CA-PNF-001308  
September 7, 2020

Index Page: F6

- ! Drop Point
- Restricted Water Source
- Division Break
- Road as Completed Line
- Building Footprint
- Mandatory Exclusion Area
- Mine
- Willow Creek Avoidance

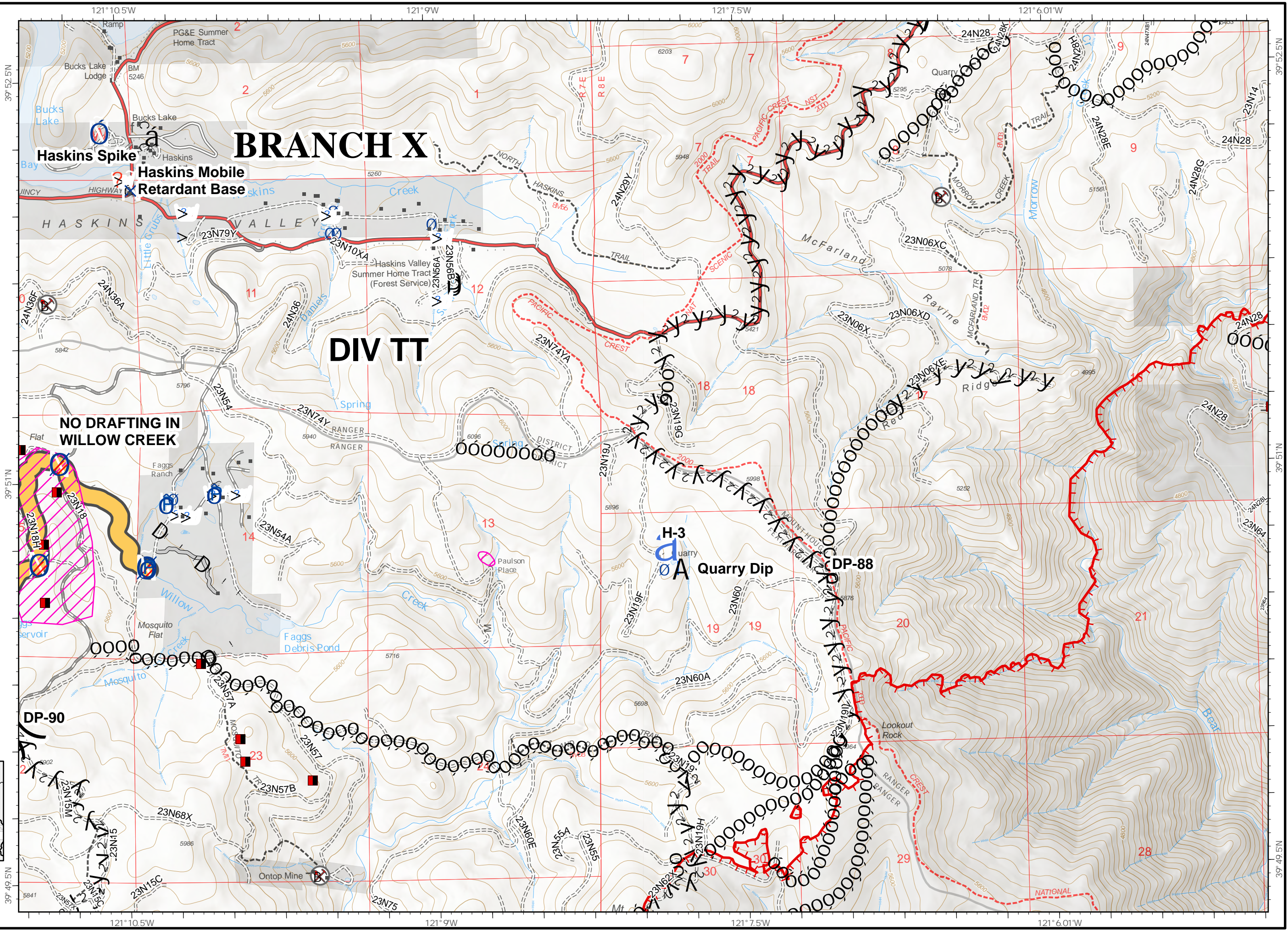
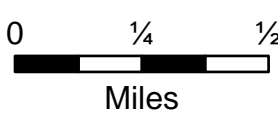
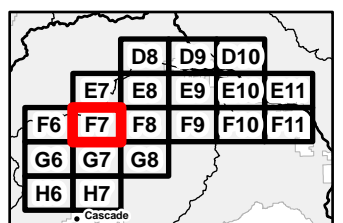


# IAP Map Pack

North Complex  
CA-PNF-001308  
September 7, 2020

Index Page: F7

- Camp
- Closure
- Dip Site
- Drop Point
- Fire Station
- Gate
- Hellspot
- Cell Coverage
- Retardant/Mud Pit
- Water Source
- Restricted Water Source
- Water Development or Draft Site
- Division Break
- Uncontrolled Fire Edge
- Completed Dozer Line
- Road as Completed Line
- Access or Improved Road
- Proposed Dozer Line
- Building Footprint
- Mandatory Exclusion Area

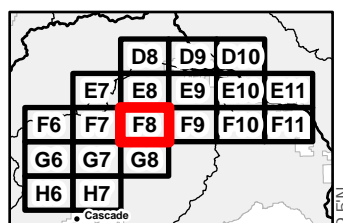
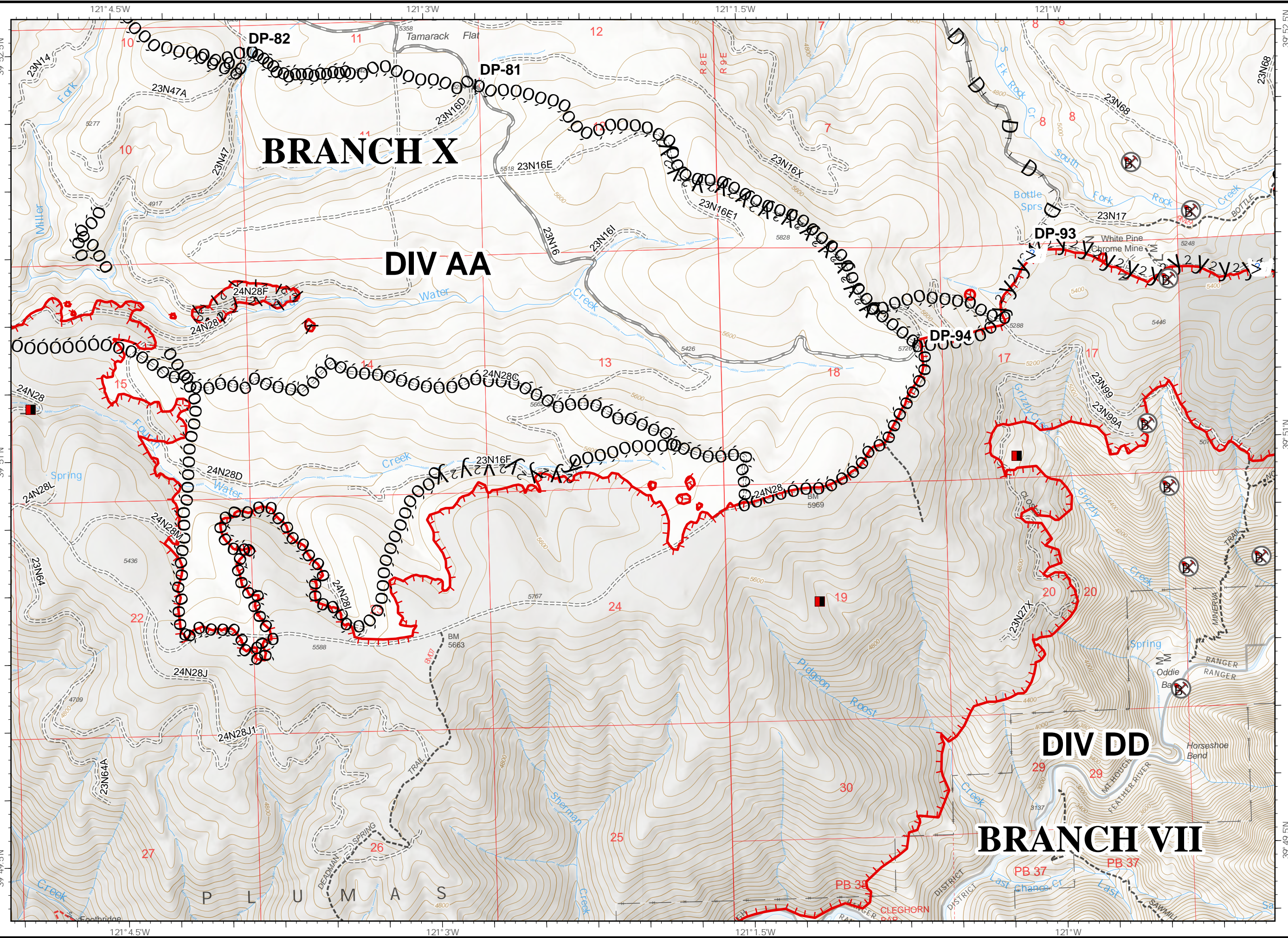


# IAP Map Pack

North Complex  
CA-PNF-001308  
September 7, 2020

Index Page: F8

- ! Drop Point
- Uncontrolled Fire Edge
- o o Completed Dozer Line
- | 2 Completed Hand Line
- Y Road as Completed Line
- D Proposed Dozer Line
- Mandatory Exclusion Area
- ⊗ Mine

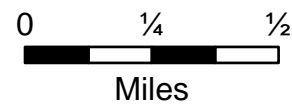
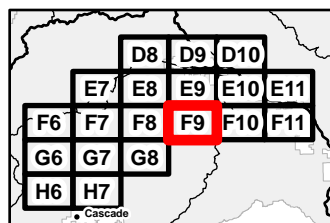
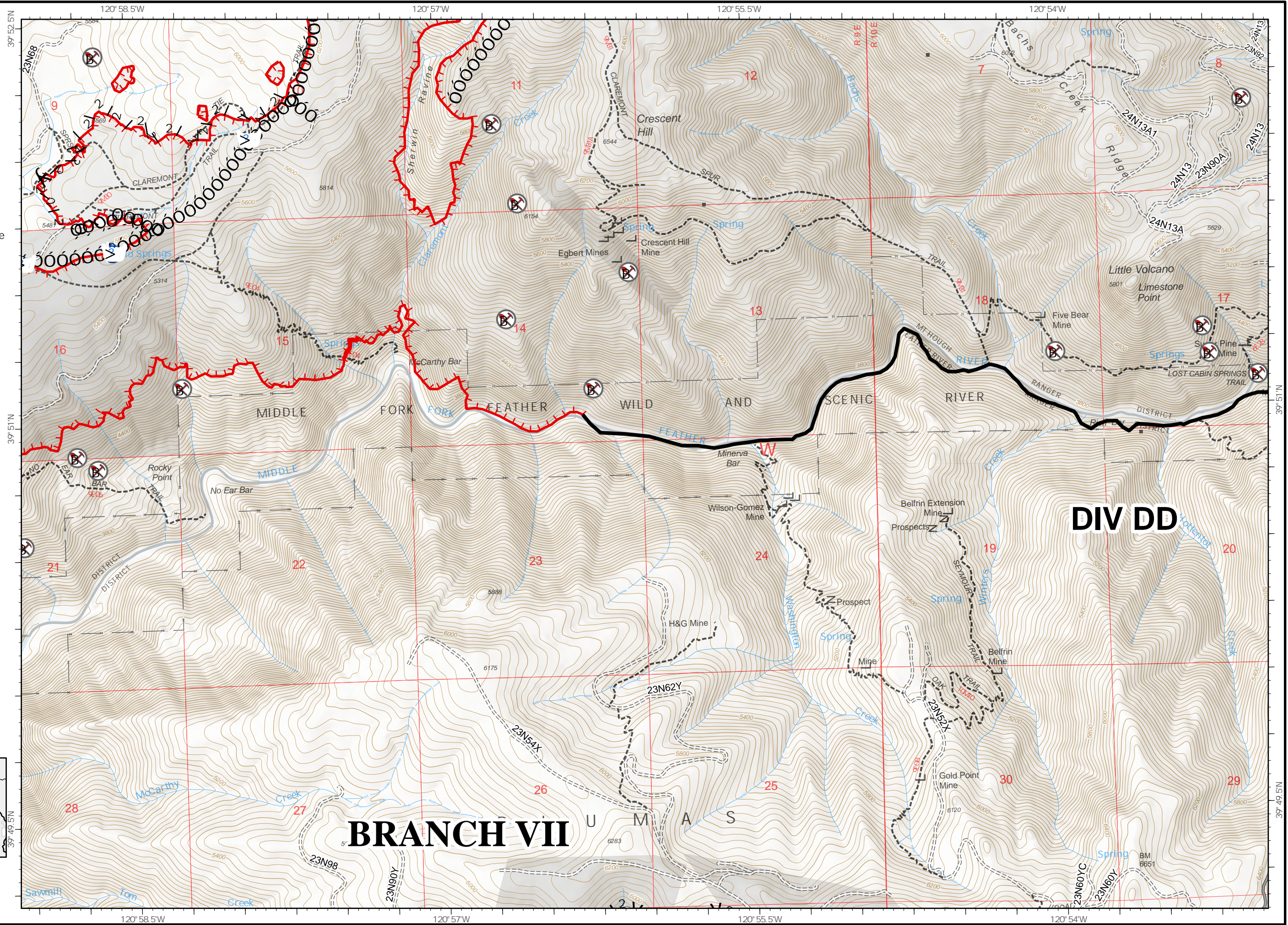


# IAP Map Pack

North Complex  
CA-PNF-001308  
September 7, 2020

Index Page: F9











- Uncontrolled Fire Edge
- Contained Line
- Completed Dozer Line
- Completed Hand Line
- Road as Completed Line
- Building Footprint
- Mine

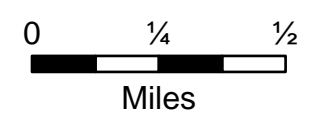
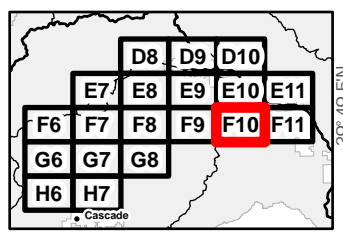
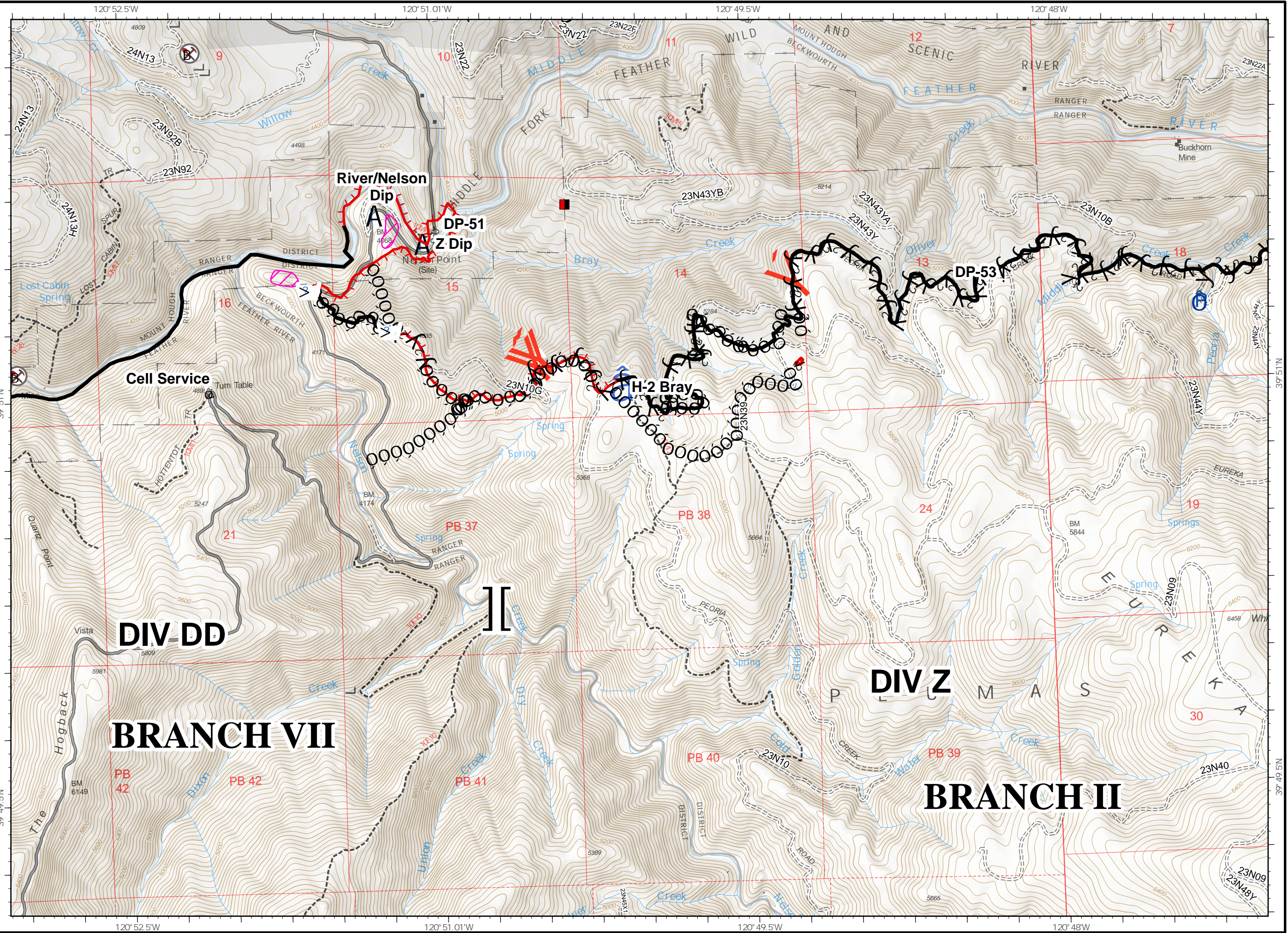


# IAP Map Pack

North Complex  
CA-PNF-001308  
September 7, 2020

Index Page: F10

- A** Dip Site
- !** Drop Point
- â** Helispot
-  Cell Coverage
-  Spot Fire
- ]]** Branch Break
-  Uncontrolled Fire Edge
-  Contained Line
-  Completed Dozer Line
-  Completed Hand Line
-  Road as Completed Line
-  Building Footprint
-  Mandatory Exclusion Area
-  Mine

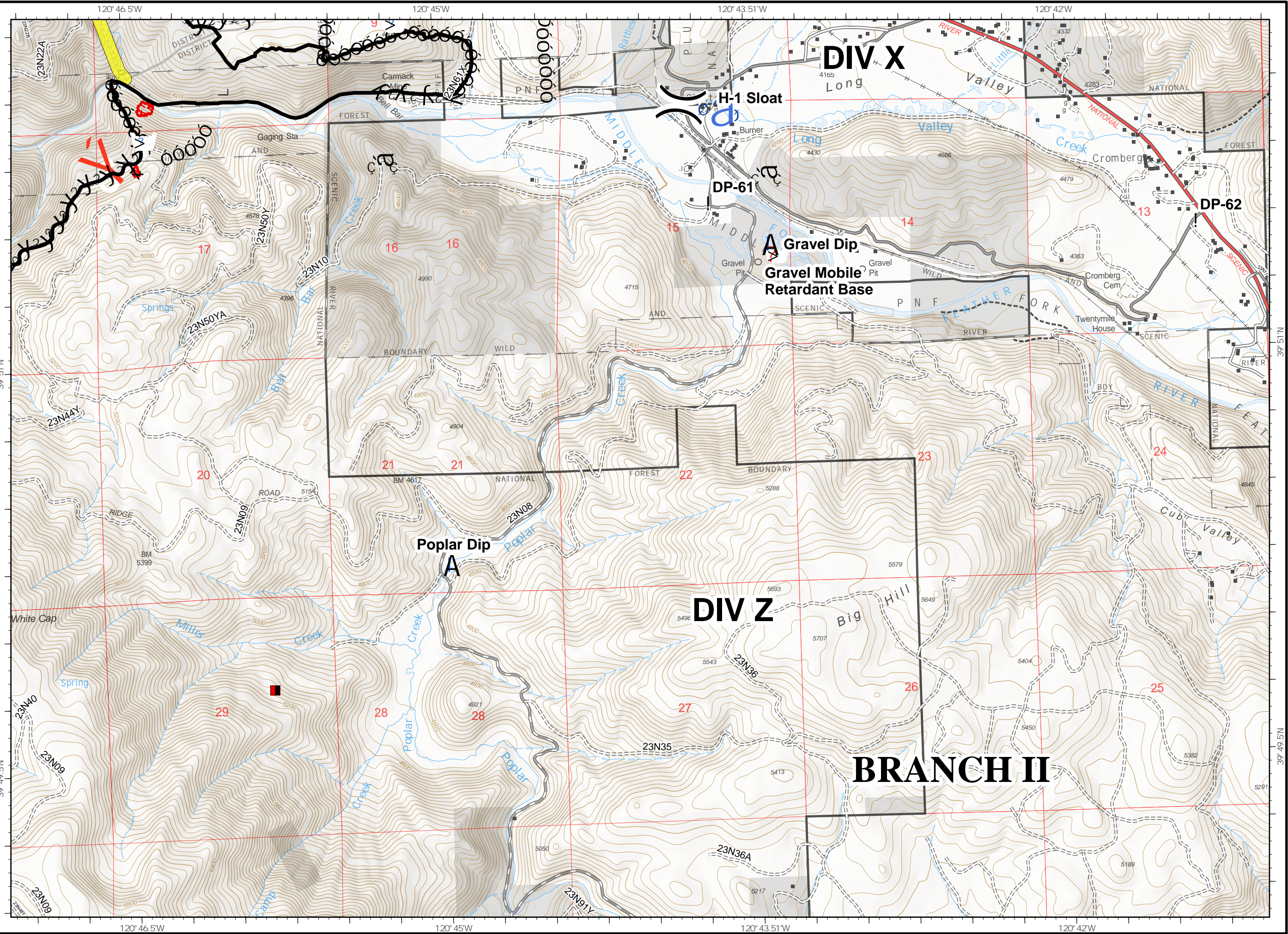
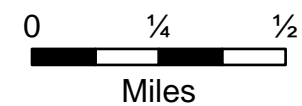
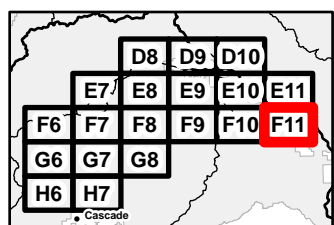


# IAP Map Pack

North Complex  
CA-PNF-001308  
September 7, 2020

Index Page: F11

- A Dip Site
- ! Drop Point
- â Helispot
- Retardant/Mud Pit
- Spot Fire
- Water Source
- Division Break
- Uncontrolled Fire Edge
- Contained Line
- Completed Dozer Line
- Completed Hand Line
- Road as Completed Line
- Building Footprint
- Mandatory Exclusion Area
- SPI Gate
- Union Pacific Special Protection

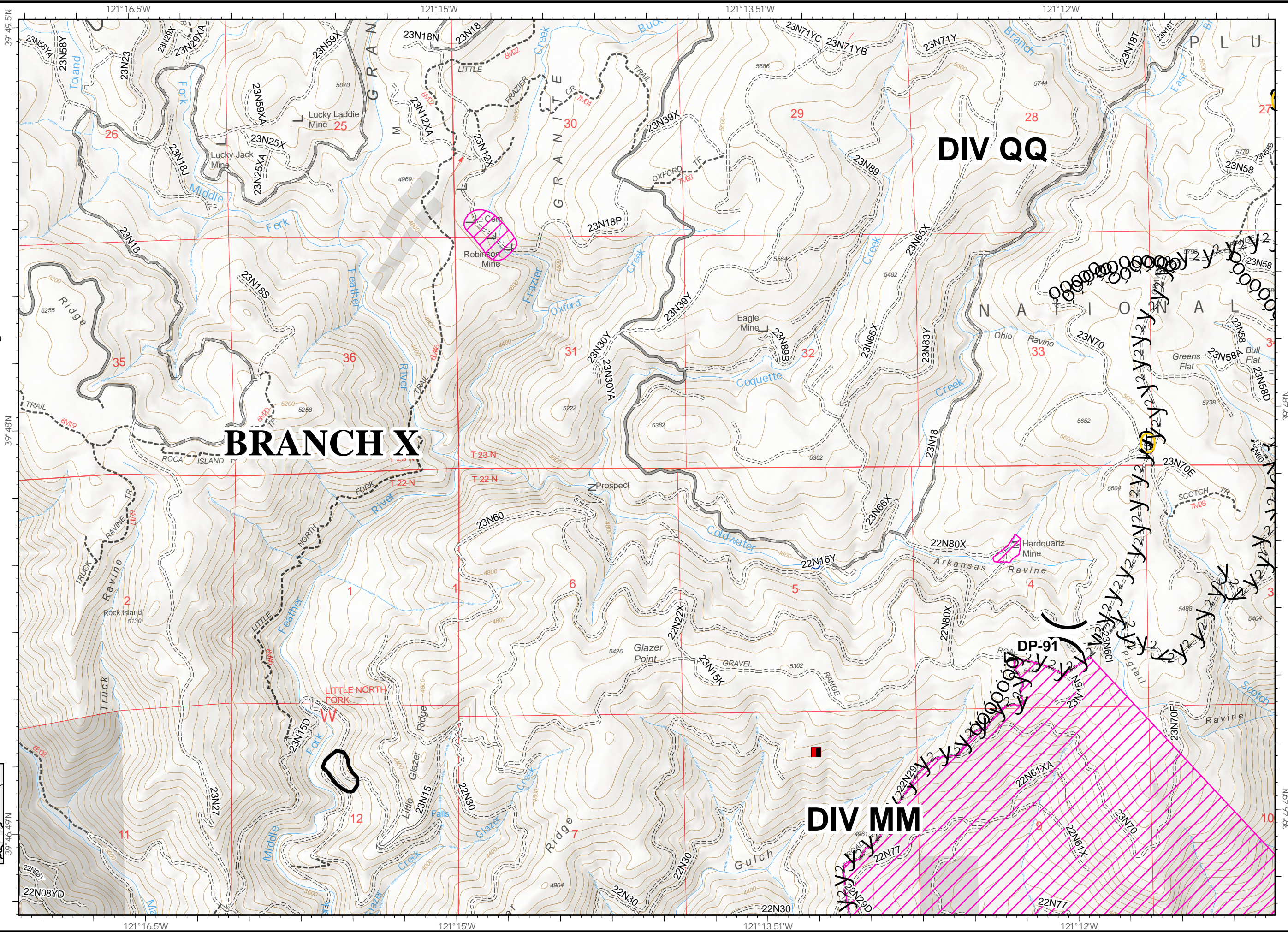
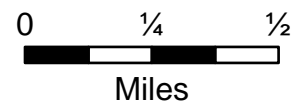
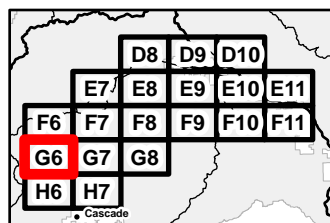


# IAP Map Pack

North Complex  
CA-PNF-001308  
September 7, 2020

Index Page: G6

- ! Drop Point
- Ⓢ Safety Zone
- Ⓞ Water Source
- ) ( Division Break
- Contained Line
- Ⓞ Ⓞ Completed Dozer Line
- Y Road as Completed Line
- Mandatory Exclusion Area













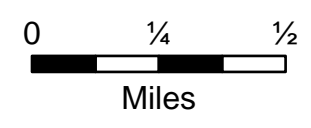
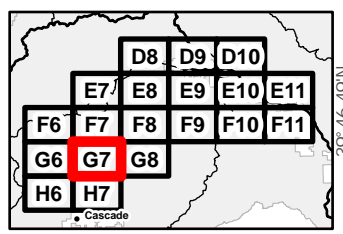
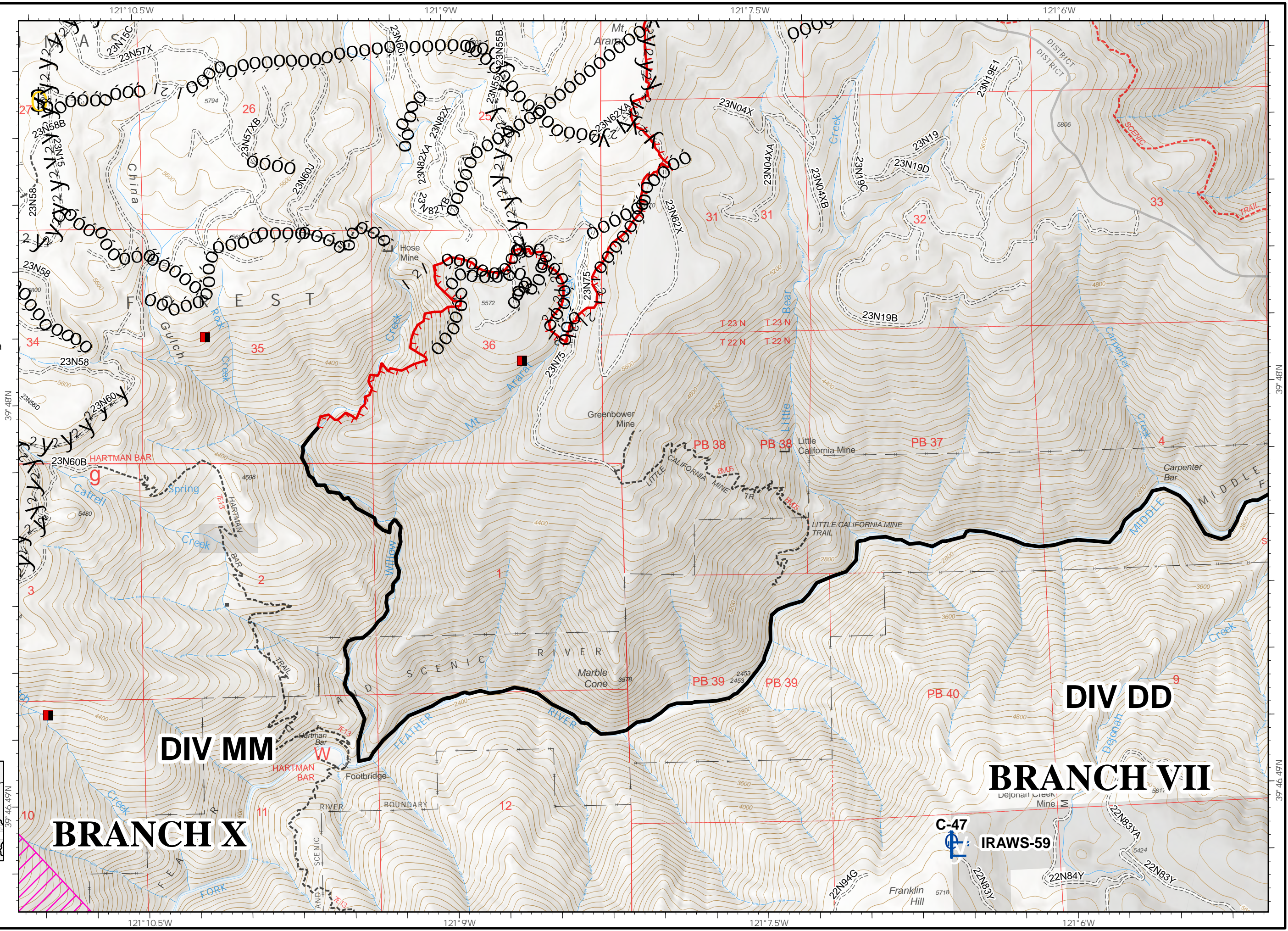


# IAP Map Pack

North Complex  
CA-PNF-001308  
September 7, 2020

Index Page: G7

-  Mobile Weather Unit
-  Repeater
-  Safety Zone
-  Uncontrolled Fire Edge
-  Contained Line
-  Completed Dozer Line
-  Completed Hand Line
-  Road as Completed Line
-  Building Footprint
-  Mandatory Exclusion Area

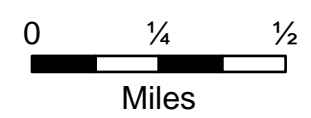
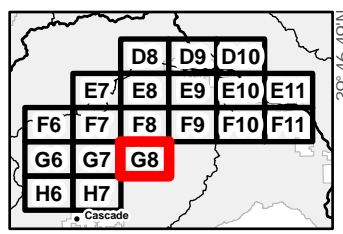
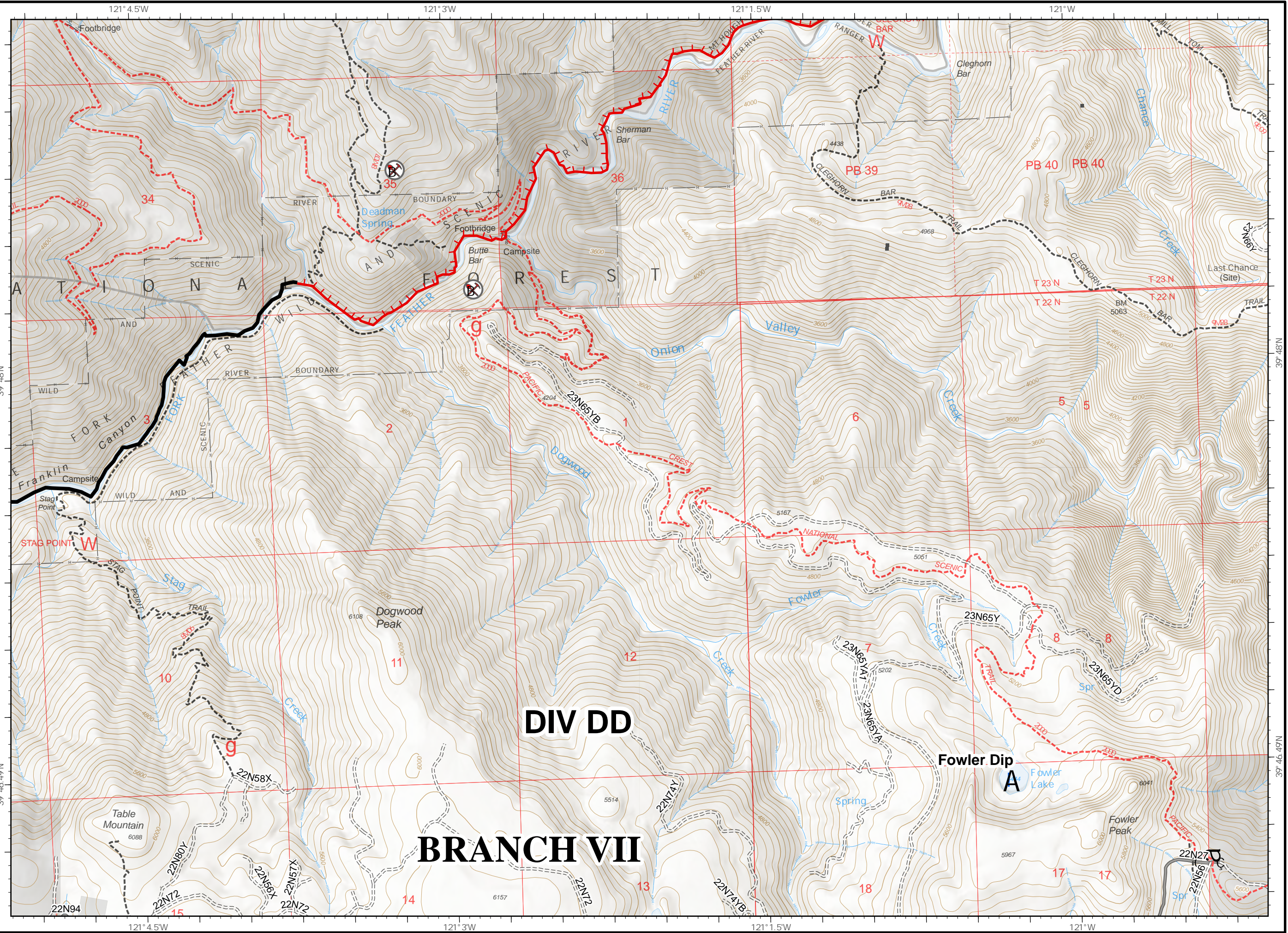


# IAP Map Pack

North Complex  
CA-PNF-001308  
September 7, 2020

Index Page: G8

- A** Dip Site
- F** Uncontrolled Fire Edge
- Contained Line
- Building Footprint
- ⊗** Mne
- ⊗** SPI Gate

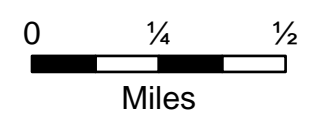
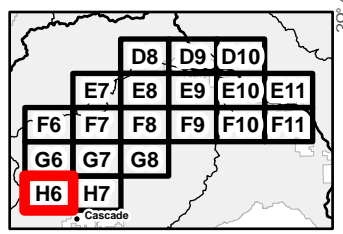
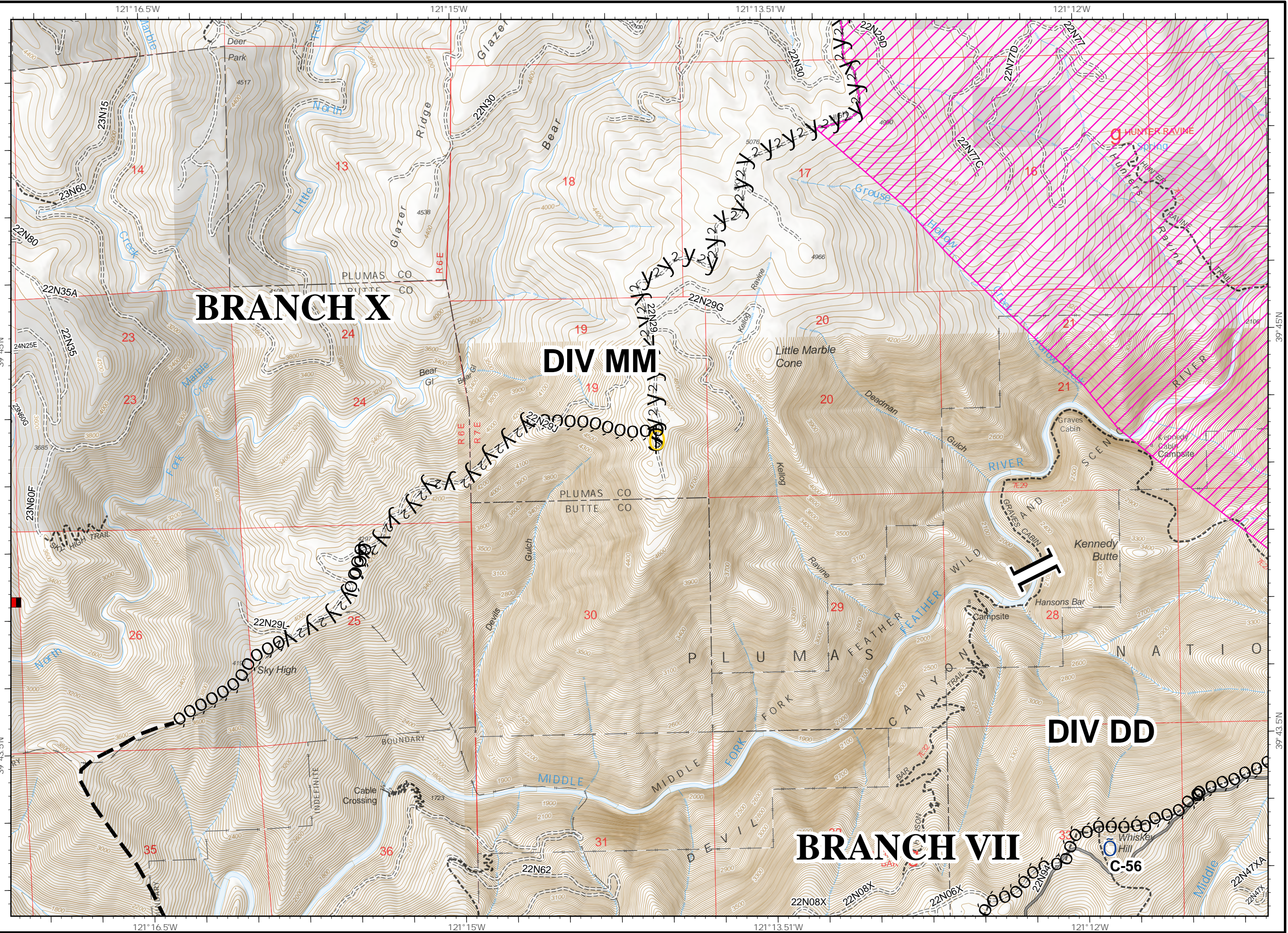


# IAP Map Pack

North Complex  
CA-PNF-001308  
September 7, 2020

Index Page: H6

- Repeater
- Safety Zone
- Branch Break
- Completed Dozer Line
- Road as Completed Line
- Planned Fire Line
- Mandatory Exclusion Area

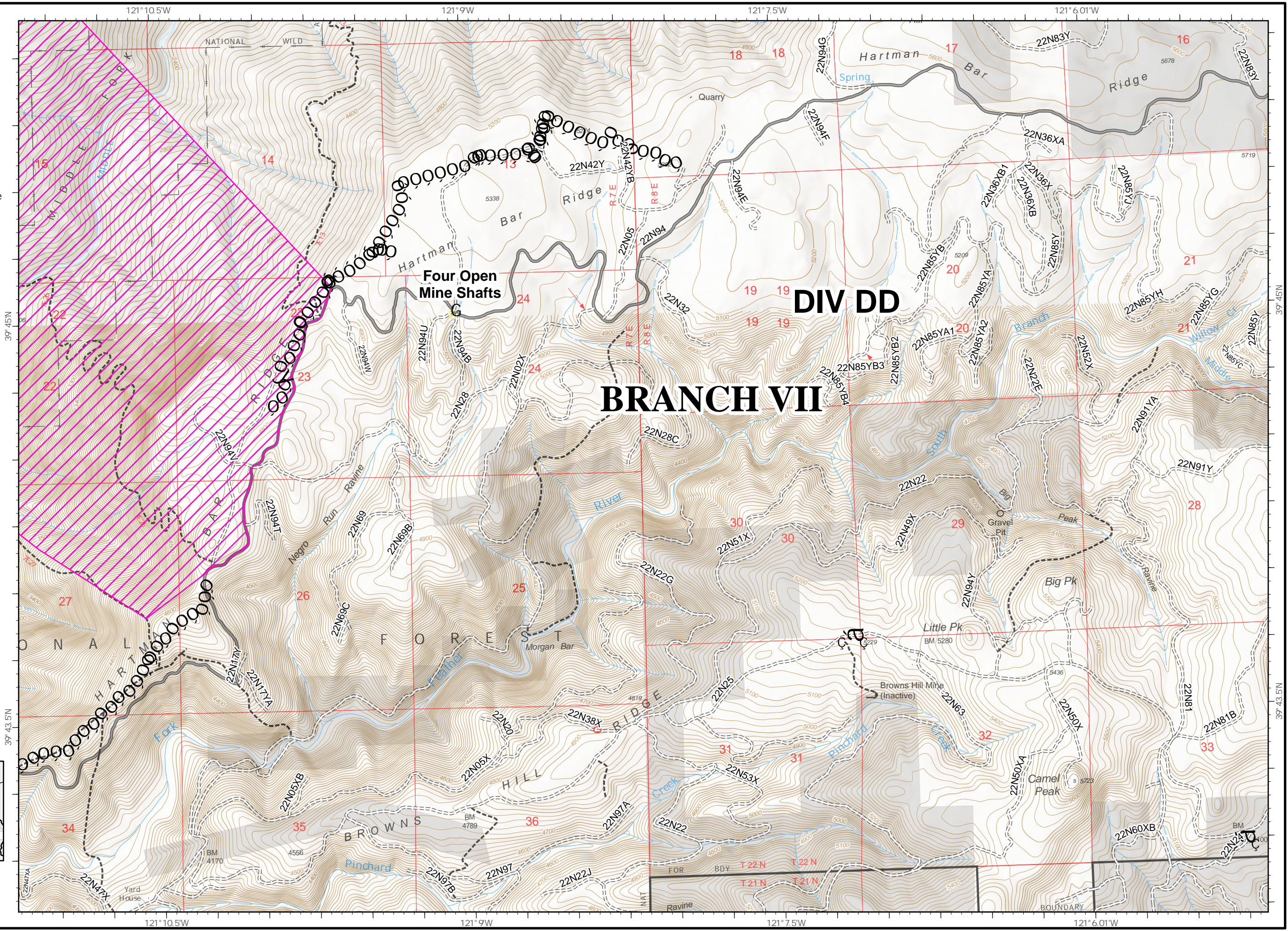


# IAP Map Pack

North Complex  
CA-PNF-001308  
September 7, 2020

Index Page: H7

- G Hazard
- Ó Ó Completed Dozer Line
- y Road as Completed Line
- Ç Ç SPI Gate



**DIV DD**  
**BRANCH VII**

Four Open Mine Shafts

Browns Hill Mine (Inactive)



		D8	D9	D10		
	E7	E8	E9	E10	E11	
F6	F7	F8	F9	F10	F11	
G6	G7	G8				
H6	H7					

