



121°16'45"W 121°16'40"W 121°16'35"W 121°16'30"W 121°16'25"W 121°16'20"W 121°16'15"W 121°16'10"W 121°16'5"W 121°16"W 121°15'55"W 121°15'50"W 121°15'45"W 121°15'40"W 121°15'35"W 121°15'30"W 121°15'25"W 121°15'20"W 121°15'15"W 121°15'10"W 121°15'5"W 121°15"W 121°14'55"W 121°14'50"W 121°14'45"W 121°14'40"W 121°14'35"W 121°14'30"W 121°14'25"W

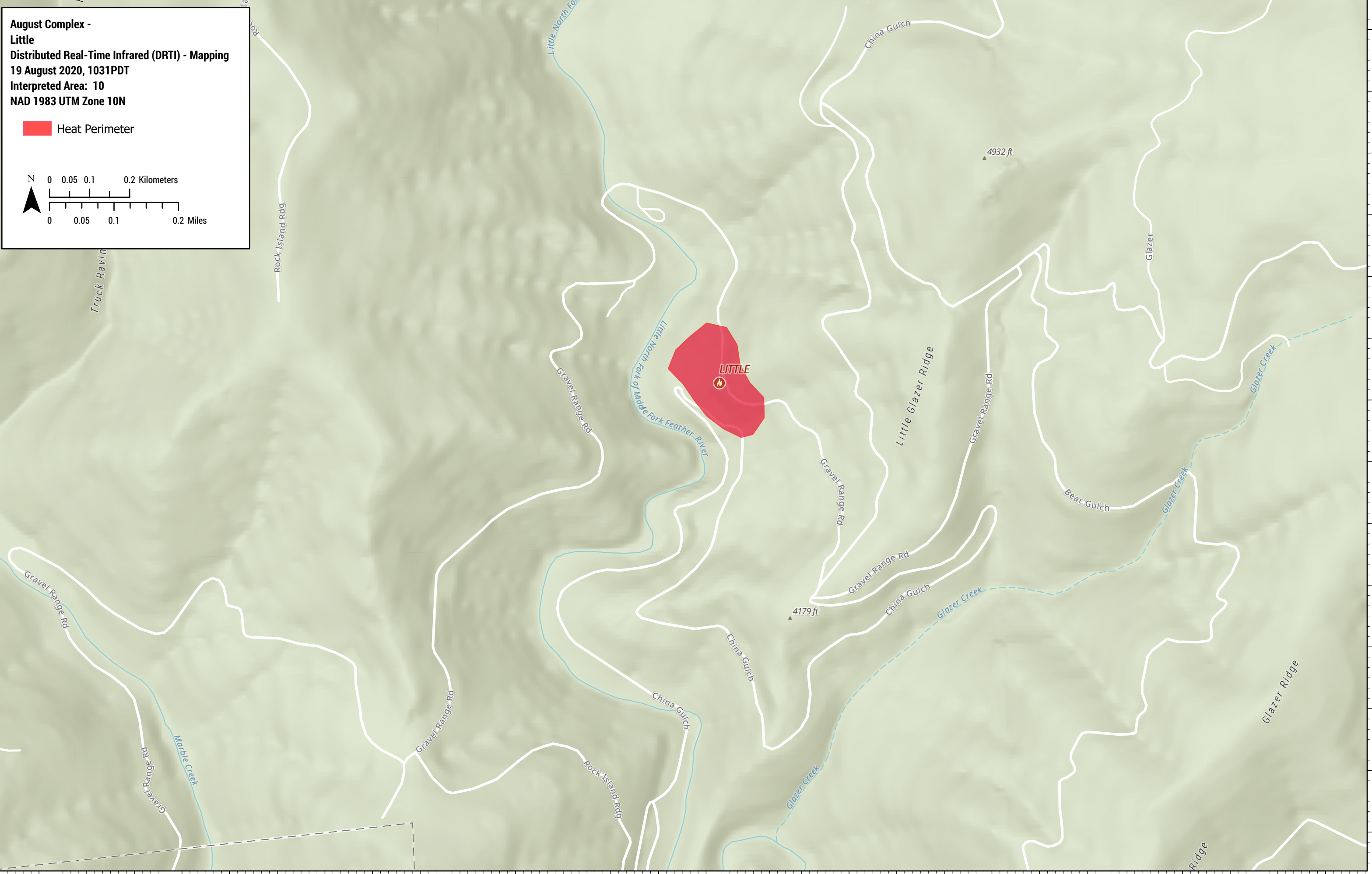
**August Complex -
Little**
Distributed Real-Time Infrared (DRTI) - Mapping
19 August 2020, 1031PDT
Interpreted Area: 10
NAD 1983 UTM Zone 10N

 Heat Perimeter

 N

0 0.05 0.1 0.2 Kilometers

0 0.05 0.1 0.2 Miles



121°16'45"W 121°16'40"W 121°16'35"W 121°16'30"W 121°16'25"W 121°16'20"W 121°16'15"W 121°16'10"W 121°16'5"W 121°16"W 121°15'55"W 121°15'50"W 121°15'45"W 121°15'40"W 121°15'35"W 121°15'30"W 121°15'25"W 121°15'20"W 121°15'15"W 121°15'10"W 121°15'5"W 121°15"W 121°14'55"W 121°14'50"W 121°14'45"W 121°14'40"W 121°14'35"W 121°14'30"W

39°47'10"N
39°47'5"N
39°47"N
39°46'55"N
39°46'50"N
39°46'45"N
39°46'40"N
39°46'35"N
39°46'30"N
39°46'25"N
39°46'20"N
39°46'15"N
39°46'10"N
39°46'5"N

39°47'10"N
39°47'5"N
39°47"N
39°46'55"N
39°46'50"N
39°46'45"N
39°46'40"N
39°46'35"N
39°46'30"N
39°46'25"N
39°46'20"N
39°46'15"N
39°46'10"N
39°46'5"N