






121°9'0"W 121°8'30"W 121°8'0"W 121°7'30"W 121°7'0"W 121°6'30"W 121°6'0"W 121°5'30"W 121°5'0"W 121°4'30"W 121°4'0"W 121°3'30"W 121°3'0"W 121°2'30"W

39°51'0"N
39°50'30"N
39°50'0"N
39°49'30"N
39°49'0"N
39°48'30"N
39°48'0"N
39°47'30"N

39°51'0"N
39°50'30"N
39°50'0"N
39°49'30"N
39°49'0"N
39°48'30"N
39°48'0"N
39°47'30"N

INFRARED MAP
NORTH COMPLEX
BEAR
CA-PNF-001308
Interpreted (IR) Acres:3,418
August 24, 2020 @ 2245 PDT



-  Isolated Heat
-  GIS Perimeter
-  Heat Perimeter
-  Intense Heat
-  Scattered Heat

0 0.25 0.5 1 Miles

Source: Esri, DigitalGlobe, GeoEye, Earthstar Geographics, CNES/Airbus DS, USDA, USGS, AeroGRID, IGN, and the GIS User Community

IRIN: Cheron Ferland
Taos, NM
Nad 83 UTM Zone 10

121°9'30"W 121°9'0"W 121°8'30"W 121°8'0"W 121°7'30"W 121°7'0"W 121°6'30"W 121°6'0"W 121°5'30"W 121°5'0"W 121°4'30"W 121°4'0"W 121°3'30"W 121°3'0"W