

120°55'0"W

120°50'0"W


120°45'0"W



North Complex Claremont Fire CNF-PNF-001308

1:55,000

Infrared Map - 09/02/20
Imagery Date - 09/01/20
Imagery Time - 2305 PDT
Interpreted Acres - 23,749
IRIN - Chad Horman
NAD83 UTM Zone 10



39°55'0"N

39°55'0"N

39°50'0"N

39°50'0"N





120°55'0"W

120°50'0"W

120°45'0"W

Source: Esri, Maxar, GeoEye, Earthstar Geographics, CNES/Airbus DS, USDA, USGS, AeroG

North Complex Claremont Fire IR Legend

-  Heat Perimeter
-  Intense Heat
-  Scattered Heat
-  Isolated Heat Sources