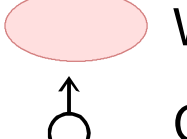

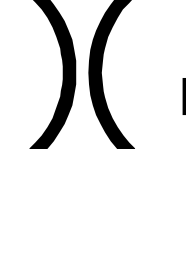












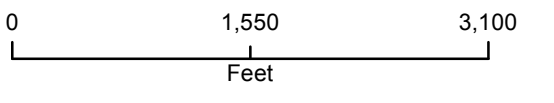


**Fork Fire**  
 CA-ENF-027219  
**Operations Map**  
 September 9, 2020  
 Acres: 1,495

-  Wildfire Daily Fire Perimeter
-  Contained Spot Fire
-  Division Break
-  Uncontrolled Fire Edge
-  Completed Dozer Line
-  Other Road
-  1 - BASIC CUSTODIAL CARE (CLOSED)
-  2 - HIGH CLEARANCE VEHICLES
-  3 - SUITABLE FOR PASSENGER CARS
-  4 - MODERATE DEGREE OF USER COMFORT
-  Non-Motorized Trail
-  Motorized Trail
-  USDA FOREST SERVICE
-  NON-FS



Letting Go  
 NAD 83 Datum  
 Oregon State Plane  
 NAD 83 Zone 10N  
 Projection: UTM  
 Spheroid: GRS 80  
 Datum: NAD 83  
 Units: Meter