





Fork Fire

CA-ENF-027219

September 9, 2020

Acres: 1,495

PIO Map

-  Spot Fire
-  Uncontrolled Fire Edge
-  King Fire 2014
-  Completed Dozer Line

0 0.5 1 Miles



Lat Long Grid
NAD 1983 Datum
Degrees Decimal Minutes
Prepared by: ENF GIS
9/9/2020